

North 1

11TH ST W

5TH AVE W



**11th ST W (PALMETTO)
FROM 114 LF E. OF 5th AVE W
TO 150 LF E. OF 5th AVE W
MOWING AREA: 0.12 ACRES**

OVERALL SHEET

4TH AVE W

10TH ST W





NORTH 2

33RD Street E

16TH AVENUE EAST (CANAL ROAD)

33RD STREET EAST (MEMPHIS RD)

TO US 301

MOWING AREA 3.47 ACRES

SHEET 1

16TH Avenue E

29TH STREET E

28TH STREET COURT E

28TH STREET Court E

13TH AVENUE Drive E

26TH STREET Court E

15TH Avenue E

14TH Avenue E

26TH Street E



NORTH 2

25TH Street E

16TH Avenue E

24TH Street E

24TH Street E

16TH Avenue E

18TH Avenue E

23RD Street E

**16TH AVENUE EAST (CANAL ROAD)
33RD STREET EAST (MEMPHIS RD)**

TO US 301

MOWING AREA 3.47 ACRES

SHEET 2

13TH Avenue E

15TH Avenue E

22ND Lane E

22ND Street E

21ST Street E

16TH Avenue E

21ST STREET E

20TH STREET E

18TH STREET Court E

14TH Avenue E

18TH Street E

17TH Street E

17TH STREET E

17TH STREET E

17TH Street E

NORTH 2



17TH STREET E

17TH STREET E

17TH STREET E

17TH STREET E

15TH AVENUE DRIVE E

16TH AVENUE EAST (CANAL ROAD)

33RD STREET EAST (MEMPHIS RD)

TO US 301

MOWING AREA 3.47 ACRES

SHEET 3

18TH AVENUE DRIVE E

13TH STREET E

16TH AVENUE E

12TH STREET E

13TH AVENUE E

16TH AVENUE E

10TH STREET E

10TH STREET E

10TH STREET E

US 301 N

19TH AVENUE E

NORTH 3



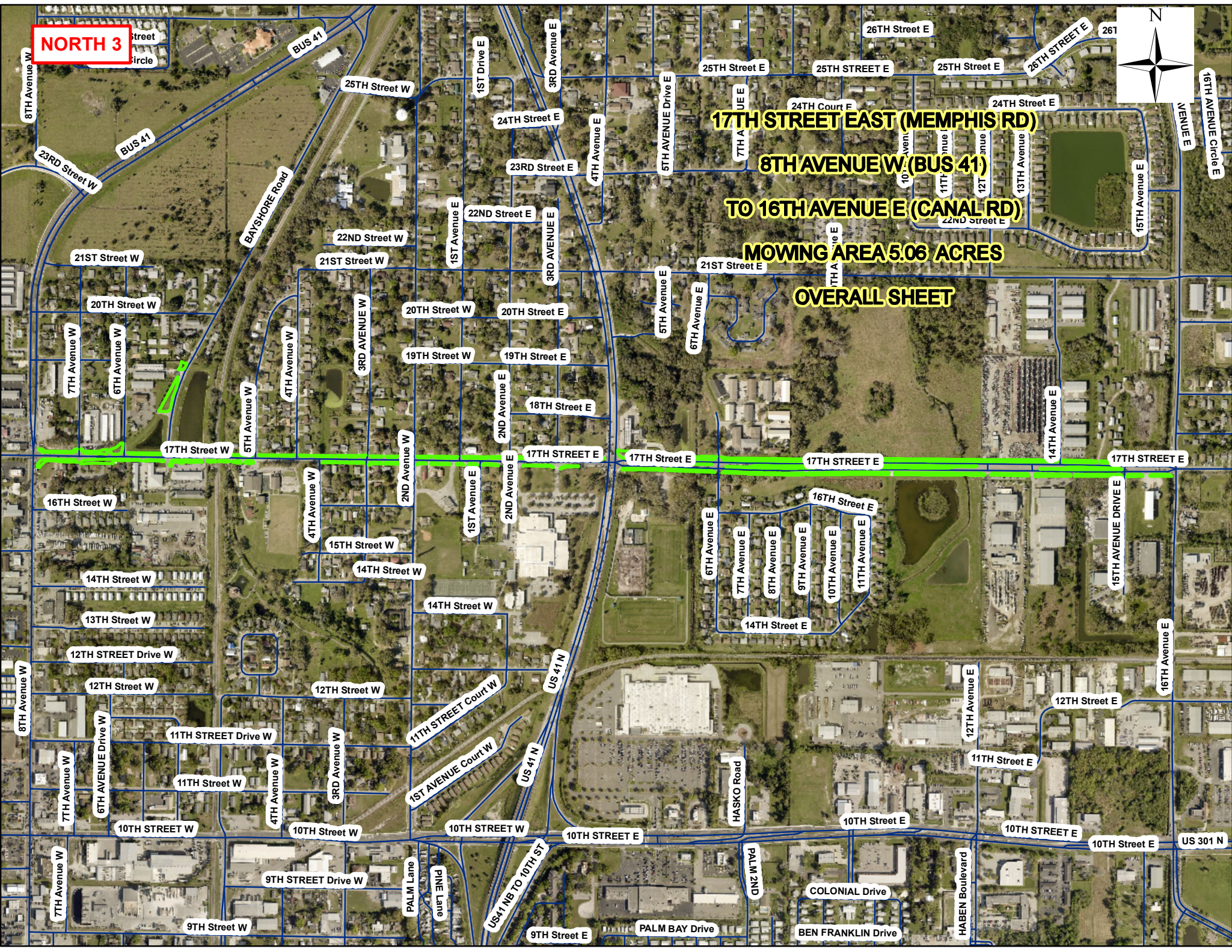
17TH STREET EAST (MEMPHIS RD)

8TH AVENUE W (BUS 41)

TO 16TH AVENUE E (CANAL RD)

MOWING AREA 5.06 ACRES

OVERALL SHEET



NORTH 3



17TH STREET EAST (MEMPHIS RD)

8TH AVENUE W (BUS 41)

TO 16TH AVENUE E (CANAL RD)

MOWING AREA 5.06 ACRES

SHEET 1

8TH Avenue W

19TH Street W

7TH Avenue W

6TH Avenue W

5TH Avenue W

17TH Street W

16TH Street W



NORTH 3



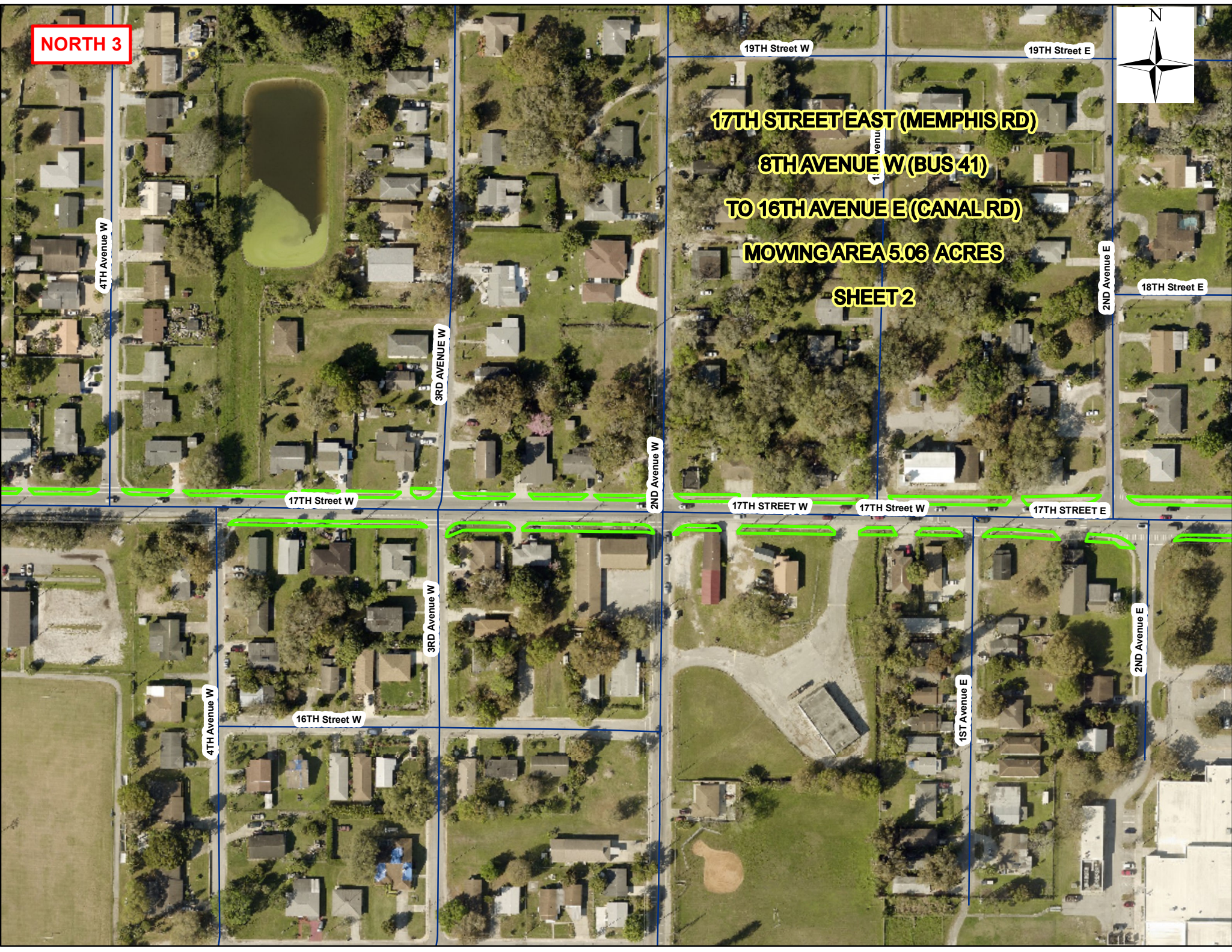
17TH STREET EAST (MEMPHIS RD)

8TH AVENUE W (BUS 41)

TO 16TH AVENUE E (CANAL RD)

MOWING AREA 5.06 ACRES

SHEET 2



4TH Avenue W

3RD Avenue W

2ND Avenue W

2ND Avenue E

17TH Street W

17TH STREET W

17TH Street W

17TH STREET E

18TH Street E

4TH Avenue W

3RD Avenue W

16TH Street W

1ST Avenue E

2ND Avenue E

NORTH 3



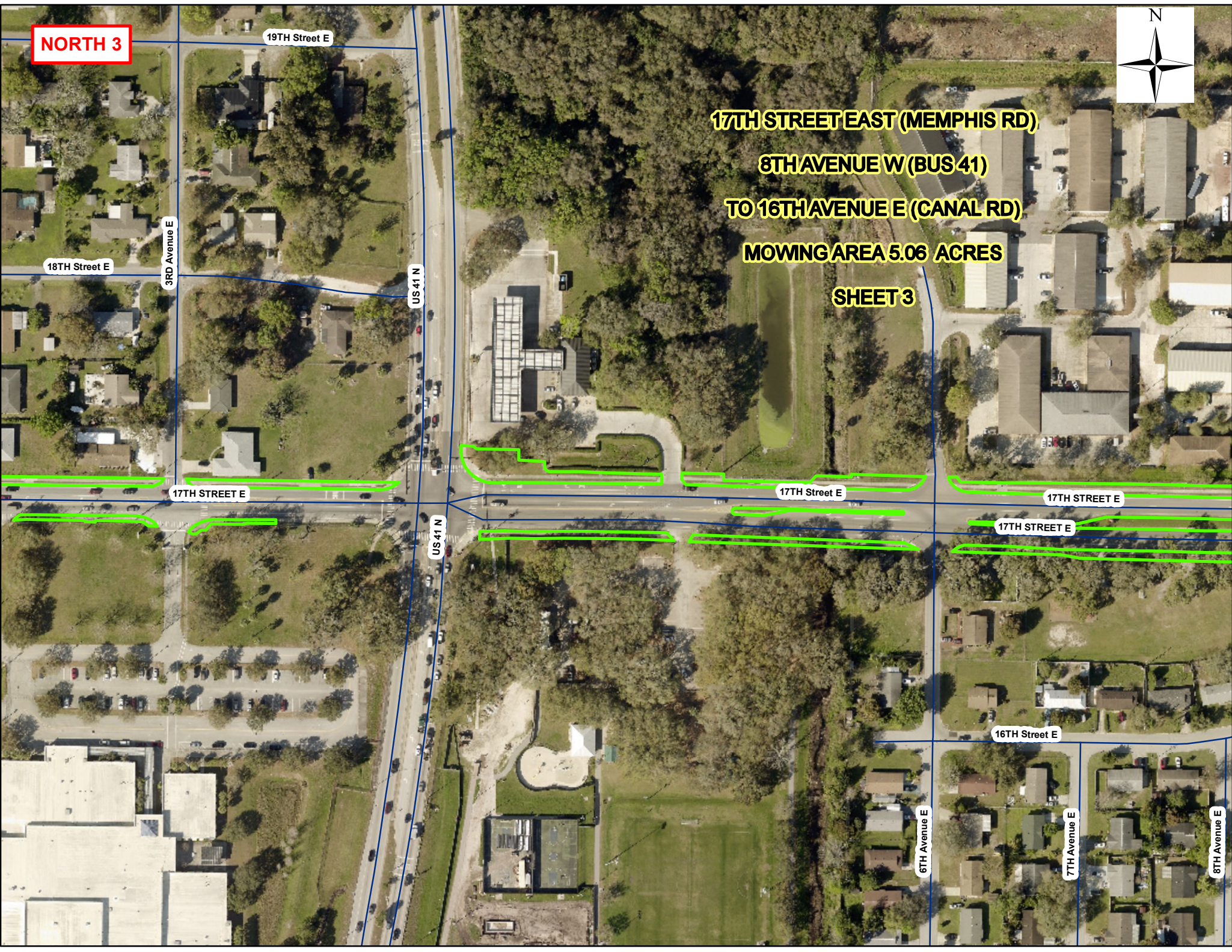
17TH STREET EAST (MEMPHIS RD)

8TH AVENUE W (BUS 41)

TO 16TH AVENUE E (CANAL RD)

MOWING AREA 5.06 ACRES

SHEET 3



19TH Street E

18TH Street E

3RD Avenue E

US 41 N

17TH STREET E

17TH Street E

17TH STREET E

17TH STREET E

16TH Street E

6TH Avenue E

7TH Avenue E

8TH Avenue E

NORTH 3



17TH STREET EAST (MEMPHIS RD)

8TH AVENUE W (BUS 41)

TO 16TH AVENUE E (CANAL RD)

MOWING AREA 5.06 ACRES

SHEET 4

17TH STREET E

16TH Street E

8TH Avenue E

9TH Avenue E

10TH Avenue E

11TH Avenue E

NORTH 3



17TH STREET EAST (MEMPHIS RD)

8TH AVENUE W (BUS 41)

TO 16TH AVENUE E (CANAL RD)

MOWING AREA 5.06 ACRES

SHEET 5

14TH Avenue E

18TH STREET Court E

16TH Avenue E

17TH Avenue Drive E

18TH Street E

17TH Street E

17TH STREET E

17TH STREET E

17TH Street E

17TH Street E

15TH AVENUE DRIVE E



North 4

17TH ST E

36TH AVE E

**17TH ST E (MEMPHIS RD)
FROM ELLENTON GILLETTE RD
TO EAST OF 38TH AVE DR E
MOWING AREA: 1.05 ACRES
OVERALL SHEET**

ELLENTON GILLETTE RD

FRANKLIN AVE

39TH AVE DR E

40TH AVE CIR E



North 4

17TH ST E

**17th ST E (MEMPHIS RD)
FROM ELLENTON GILLETTE RD
TO EAST OF 39th AVE DR E
MOWING AREA: 1.03 ACRES**

SHEET 1

36TH AVE E

16TH LNE

38TH AVE E

NORTH 4



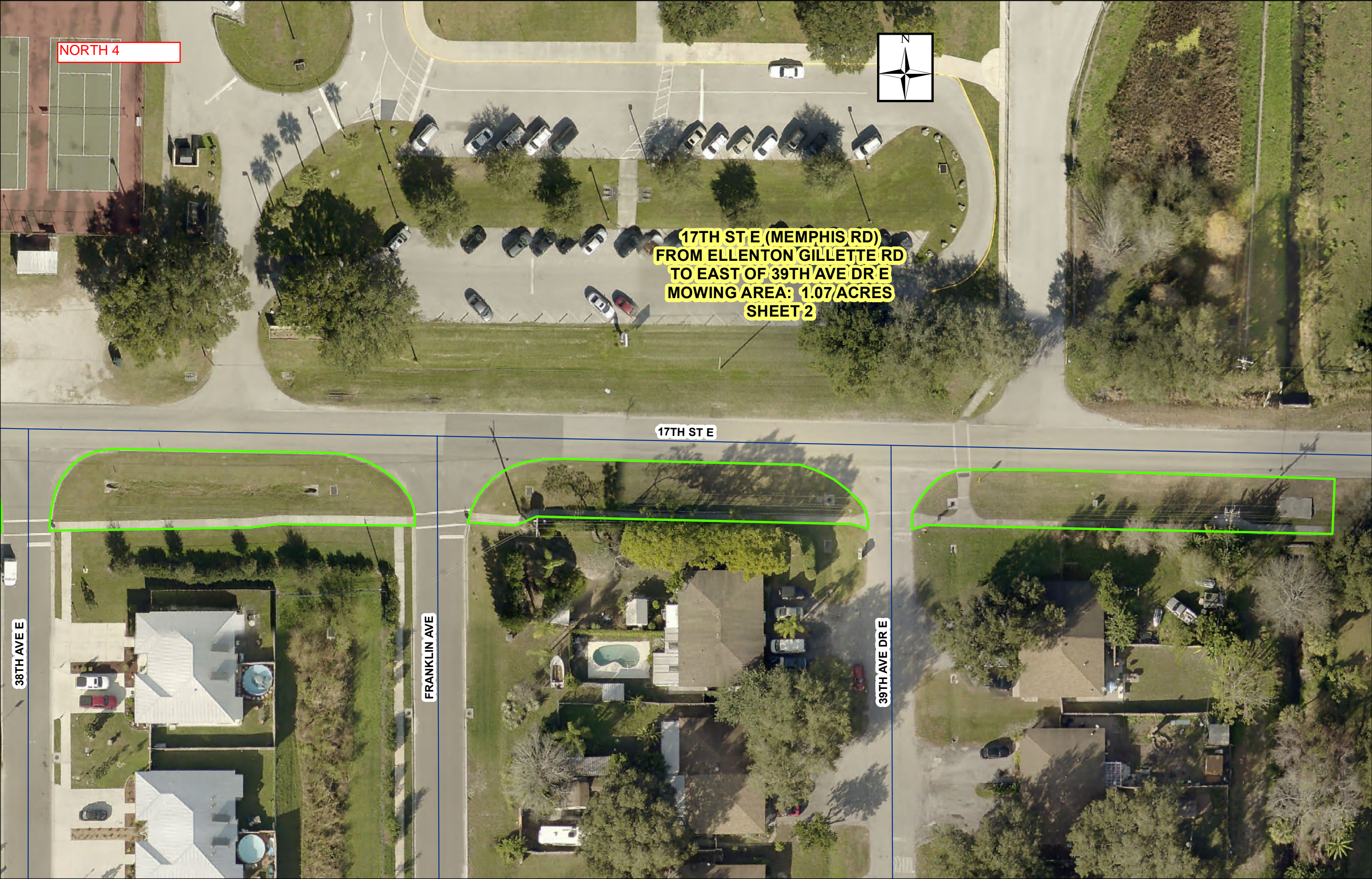
**17TH ST E (MEMPHIS RD)
FROM ELLENTON GILLETTE RD
TO EAST OF 39TH AVE DR E
MOWING AREA: 1.07 ACRES
SHEET 2**

17TH ST E

38TH AVE E

FRANKLIN AVE

39TH AVE DR E



North 5



56TH AVE E

30TH CT E

29TH ST E

60TH AVE E

**29th ST E (ELLENTON)
FROM 60th AVE E TO END OF
SIDEWALK (MALL ENTRANCE)
MOWING AREA: 0.94 ACRES**

OVERALL SHEET





North 5

56TH AVE E

29TH ST E

**29th ST E (ELLENTON)
FROM 60th AVE E TO END OF
SIDEWALK (MALL ENTRANCE)
MOWING AREA: 0.94 ACRES**

SHEET 1



56TH AVE E

North 5

29TH ST E

60TH AVE E

**29th ST E (ELLENTON)
FROM 60th AVE E TO END OF
SIDEWALK (MALL ENTRANCE)
MOWING AREA: 0.94 ACRES**

SHEET 2

17TH STE

North 6



**51st AVE E
FROM US 301 TO
17th ST E (MEMPHIS RD)
MOWING AREA: 0.26 ACRES**

OVERALL SHEET

51ST AVE E

US 301 N

US 301 N

19TH ST E

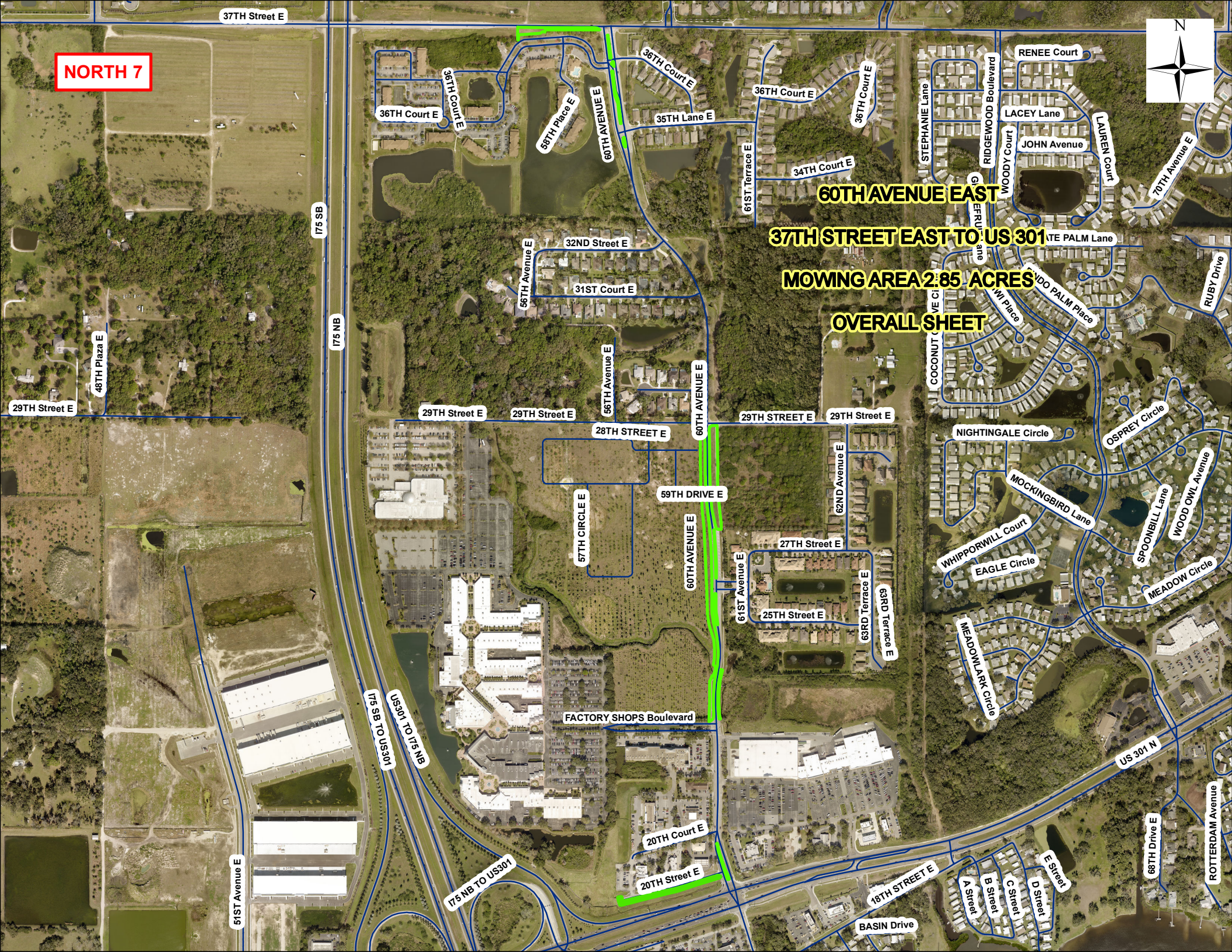
175 SB TO US301



NORTH 7



60TH AVENUE EAST
37TH STREET EAST TO US 301
MOWING AREA 2.85 ACRES
OVERALL SHEET

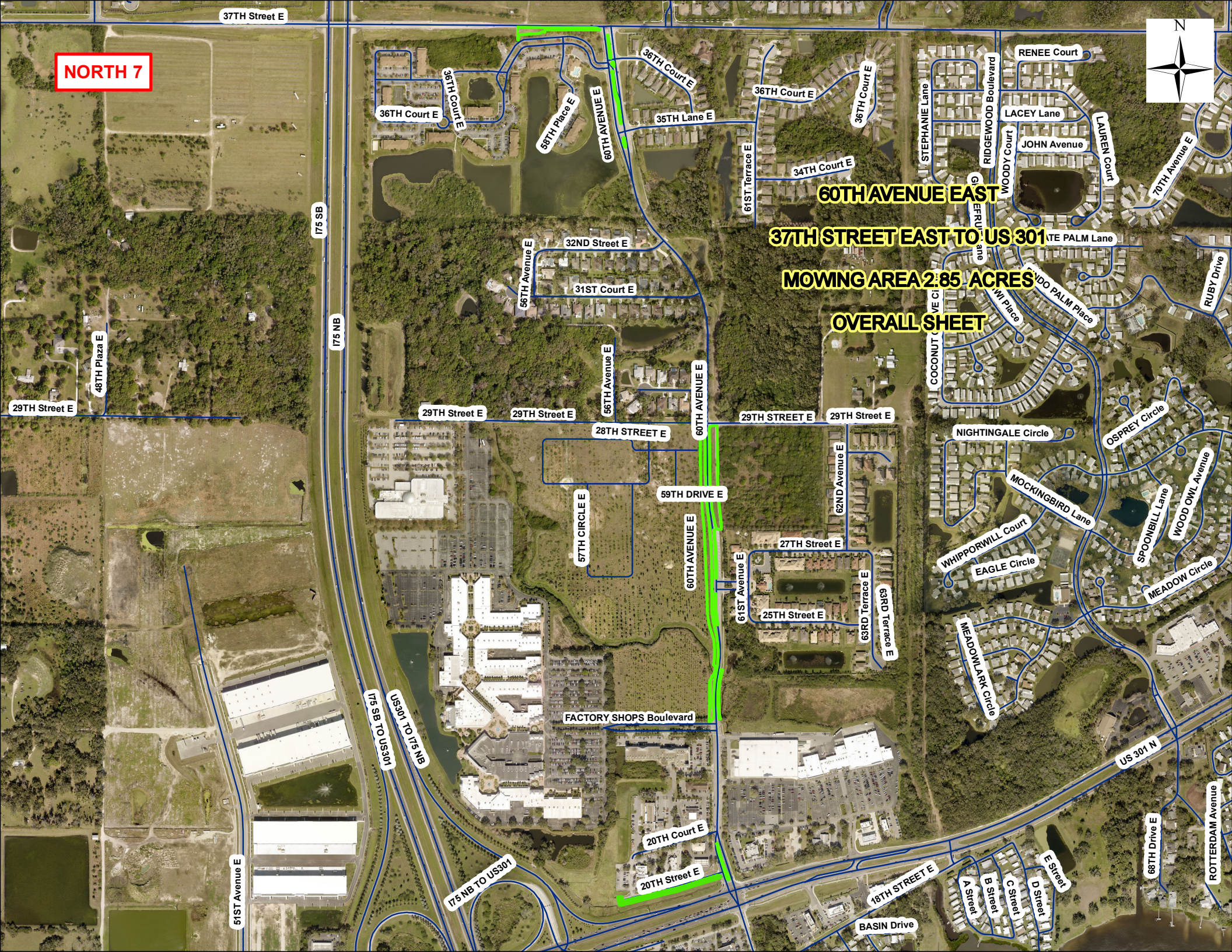


37TH Street E

NORTH 7



60TH AVENUE EAST
37TH STREET EAST TO US 301
MOWING AREA 2.85 ACRES
OVERALL SHEET

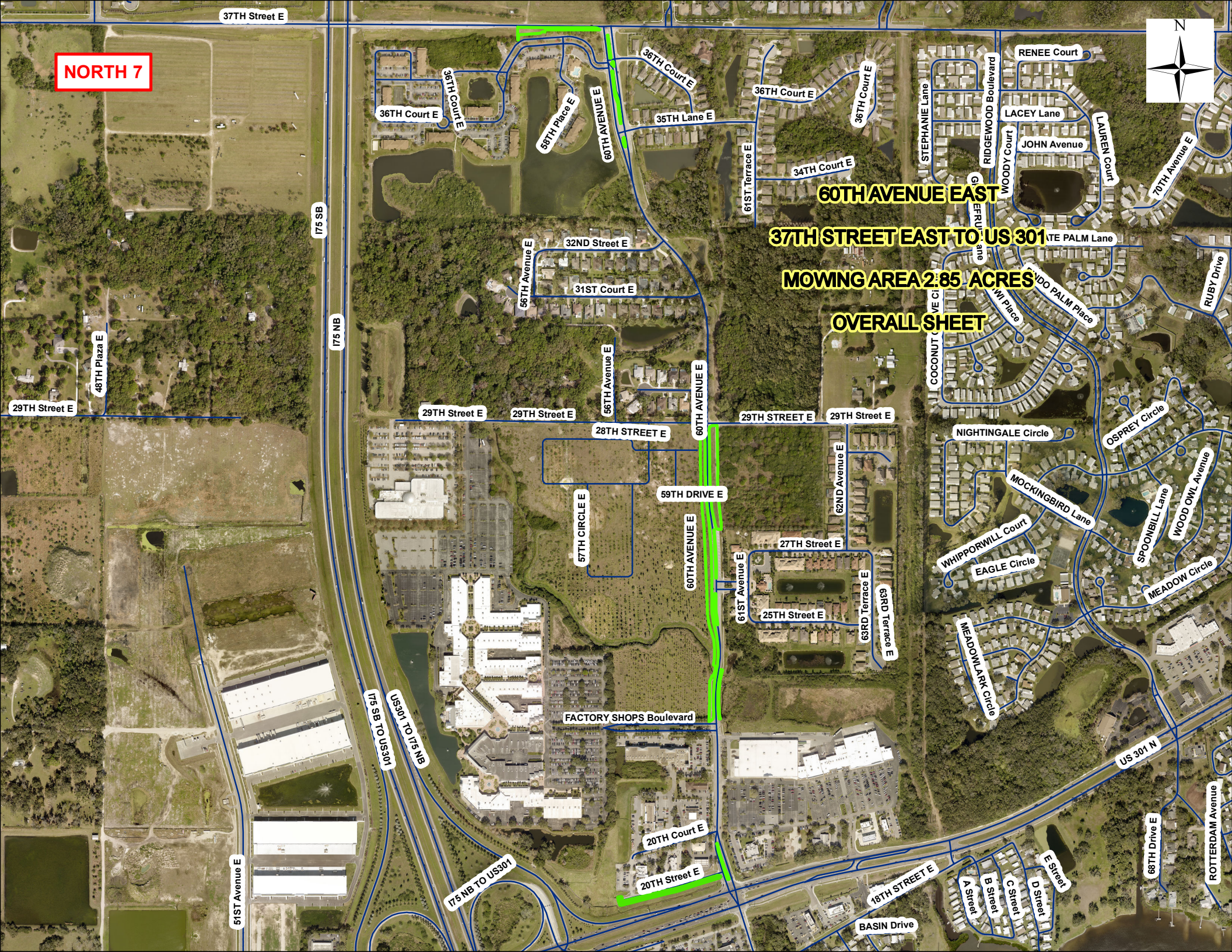


37TH Street E

NORTH 7



60TH AVENUE EAST
37TH STREET EAST TO US 301
MOWING AREA 2.85 ACRES
OVERALL SHEET

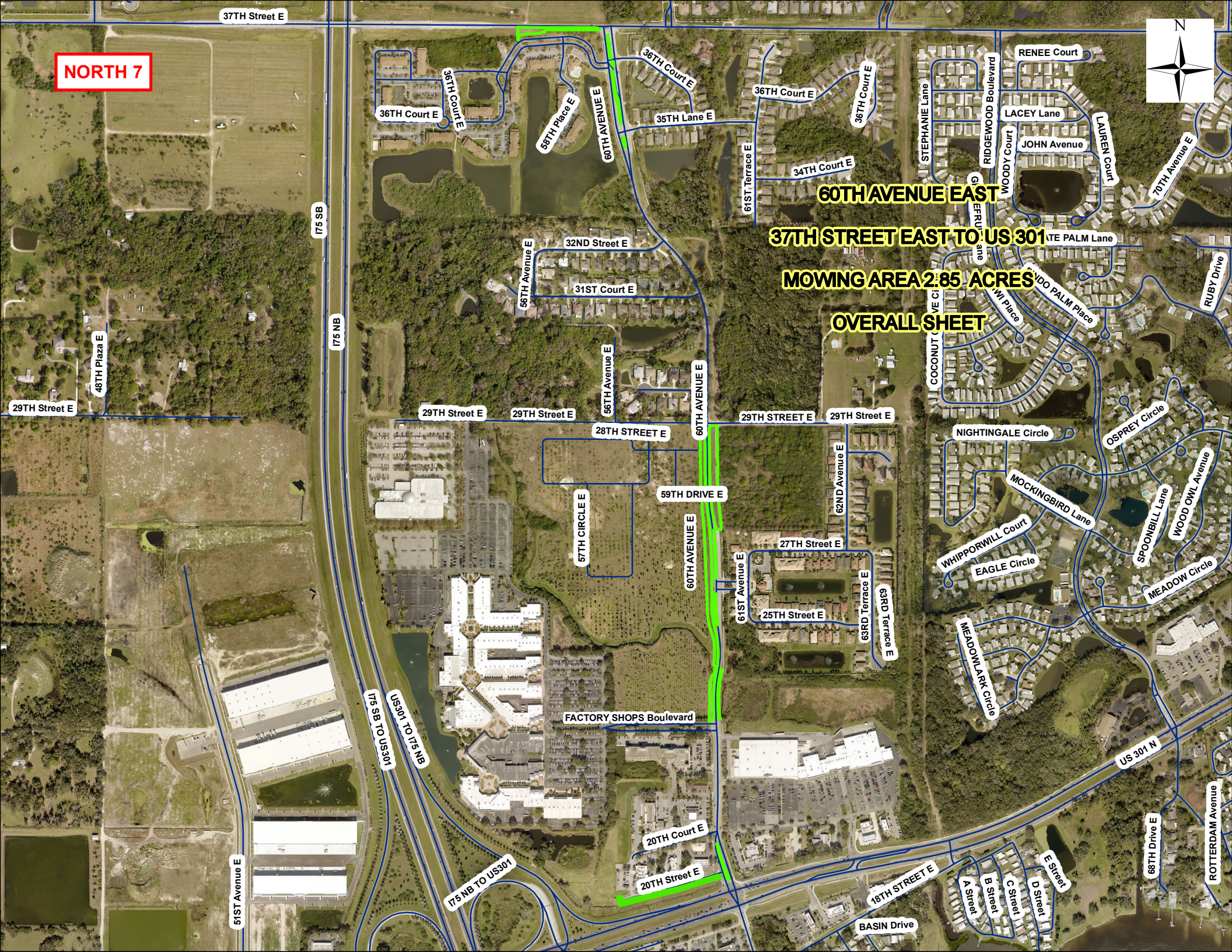


37TH Street E

NORTH 7



60TH AVENUE EAST
37TH STREET EAST TO US 301
MOWING AREA 2.85 ACRES
OVERALL SHEET

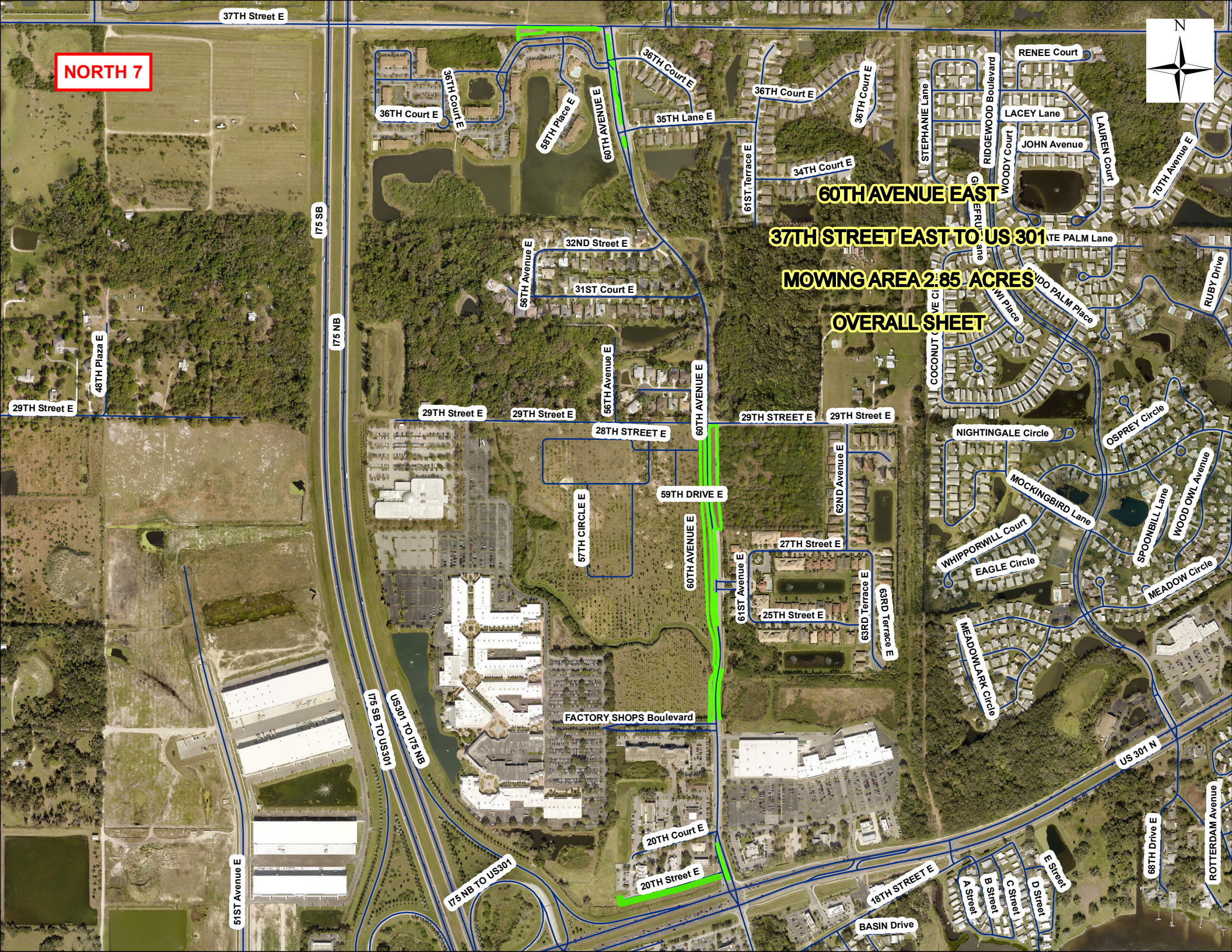


37TH Street E

NORTH 7



60TH AVENUE EAST
37TH STREET EAST TO US 301
MOWING AREA 2.85 ACRES
OVERALL SHEET

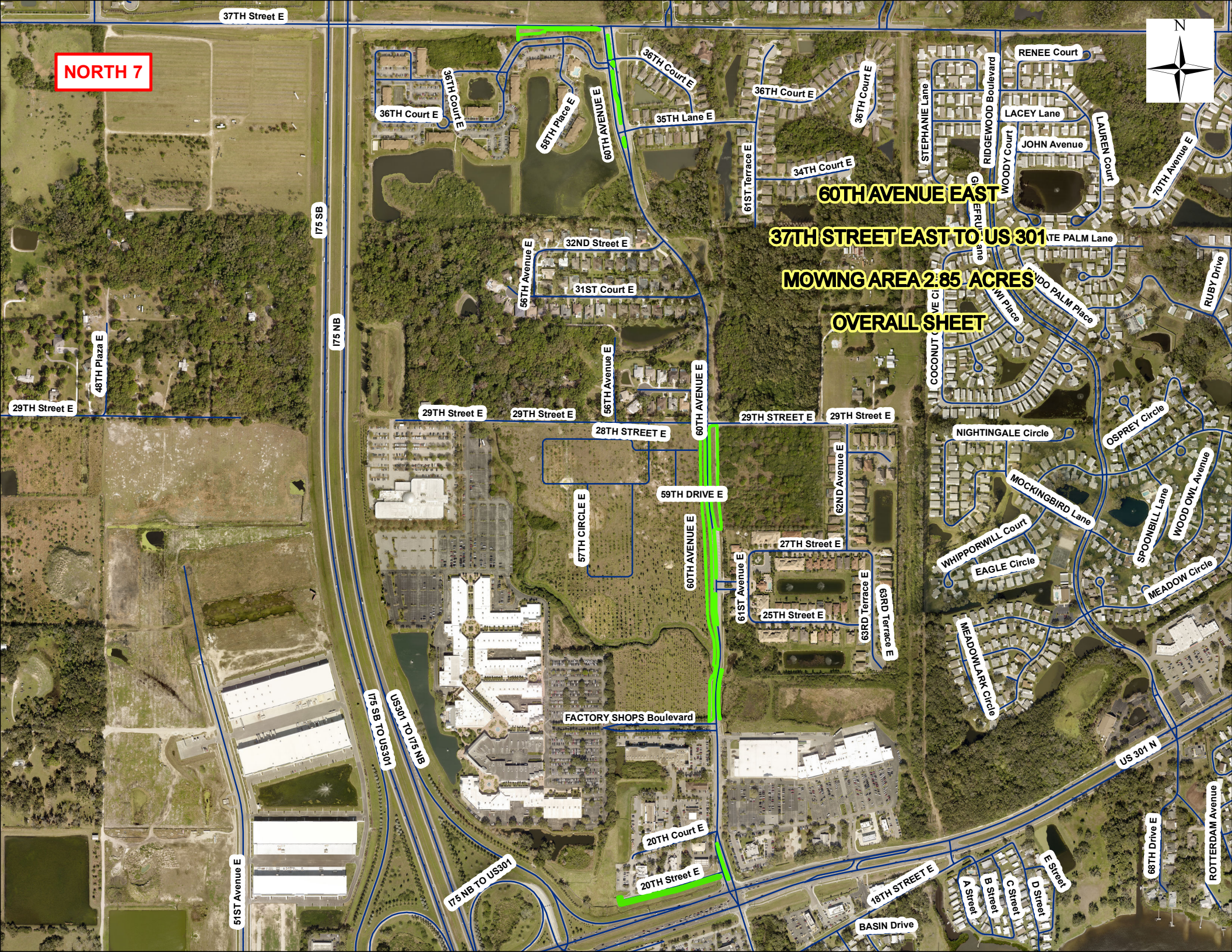


37TH Street E

NORTH 7



60TH AVENUE EAST
37TH STREET EAST TO US 301
MOWING AREA 2.85 ACRES
OVERALL SHEET

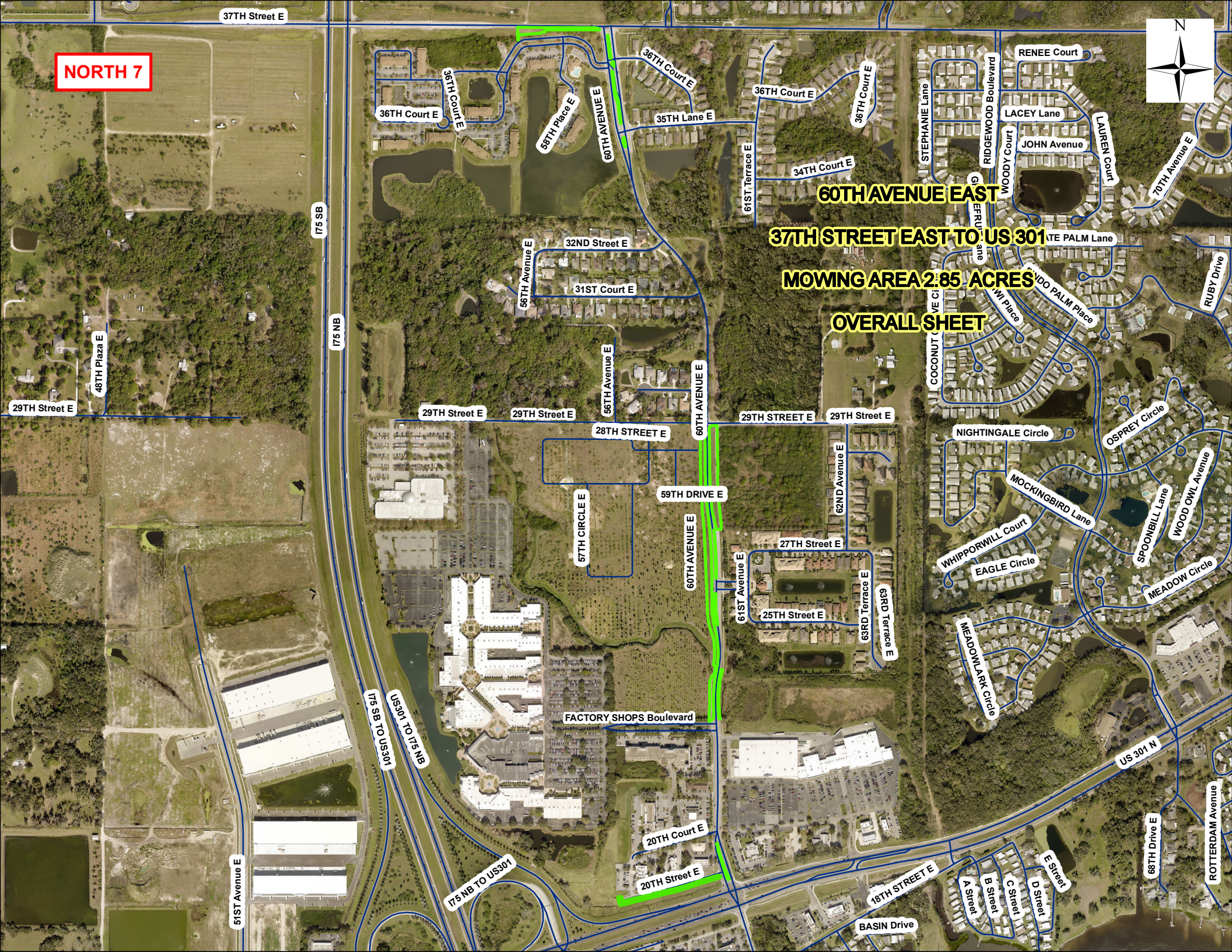


37TH Street E

NORTH 7



60TH AVENUE EAST
37TH STREET EAST TO US 301
MOWING AREA 2.85 ACRES
OVERALL SHEET

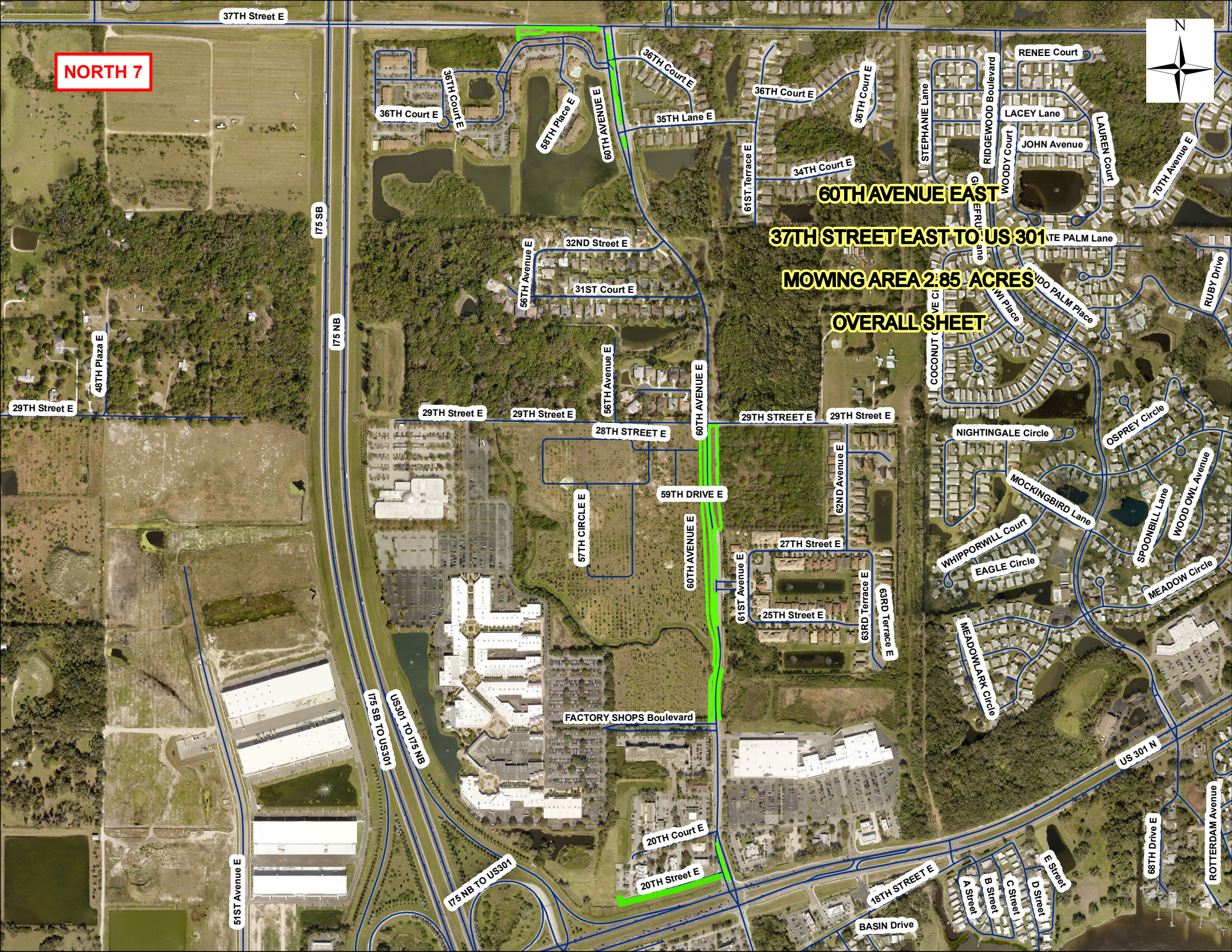


37TH Street E

NORTH 7



60TH AVENUE EAST
37TH STREET EAST TO US 301
MOWING AREA 2.85 ACRES
OVERALL SHEET

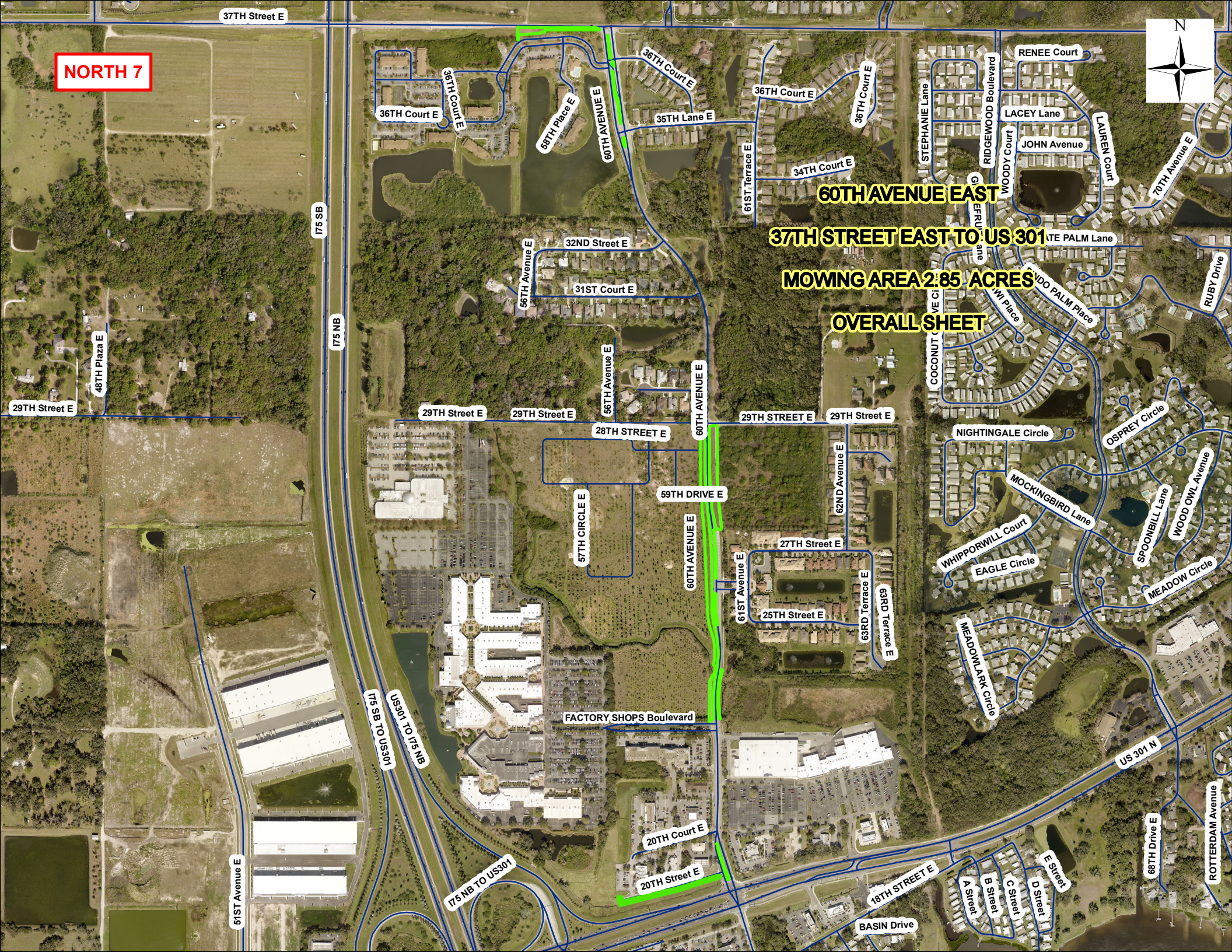


37TH Street E

NORTH 7



60TH AVENUE EAST
37TH STREET EAST TO US 301
MOWING AREA 2.85 ACRES
OVERALL SHEET

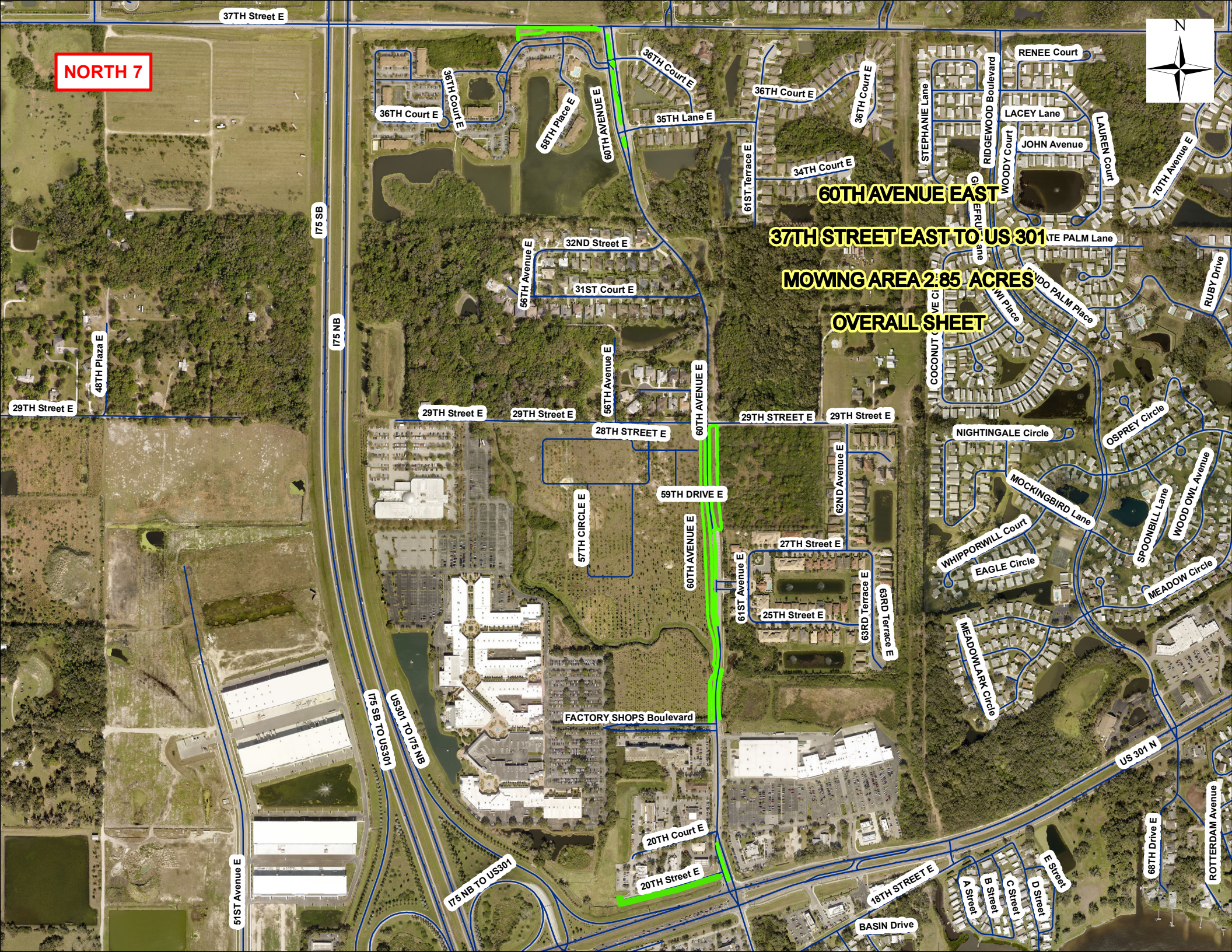


37TH Street E

NORTH 7



60TH AVENUE EAST
37TH STREET EAST TO US 301
MOWING AREA 2.85 ACRES
OVERALL SHEET

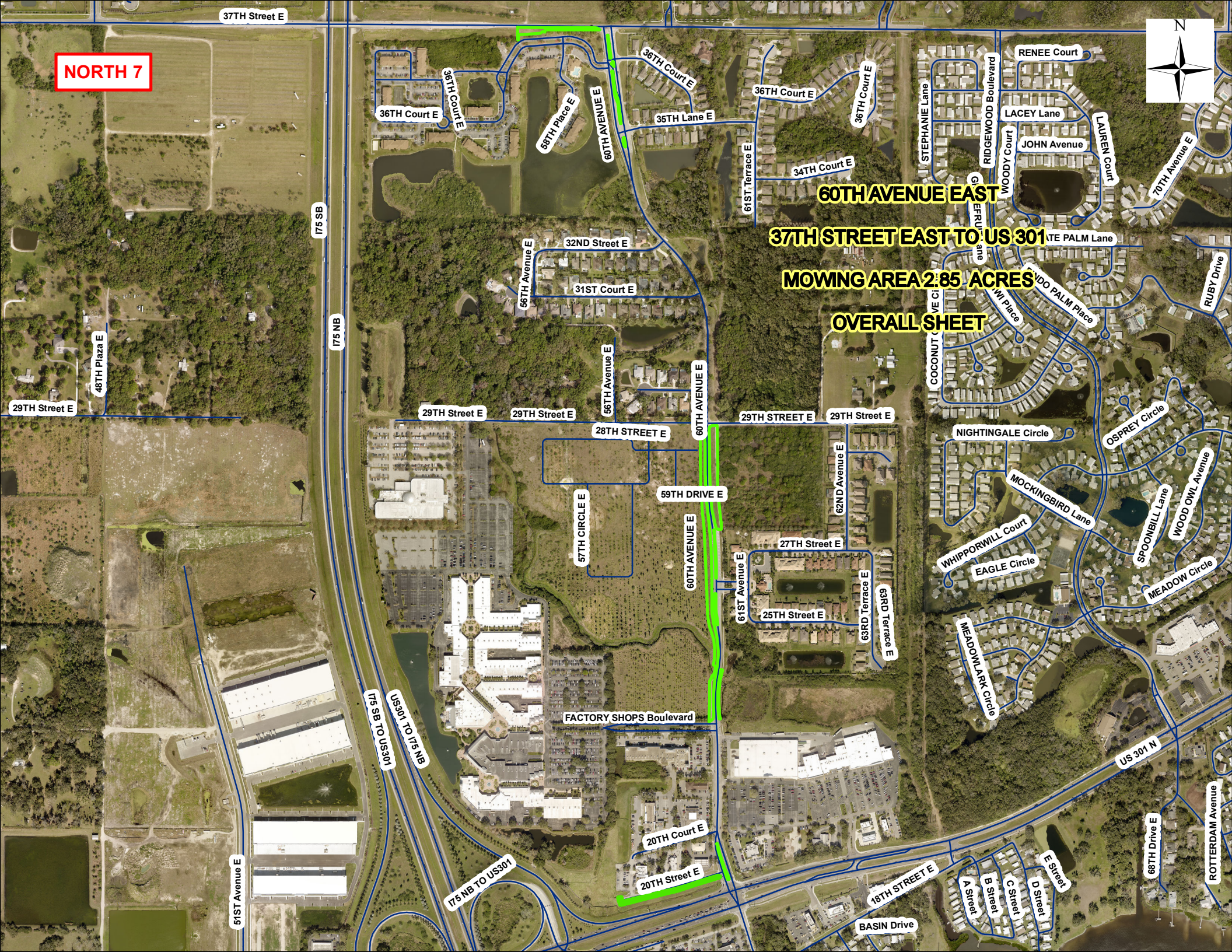


37TH Street E

NORTH 7



60TH AVENUE EAST
37TH STREET EAST TO US 301
MOWING AREA 2.85 ACRES
OVERALL SHEET

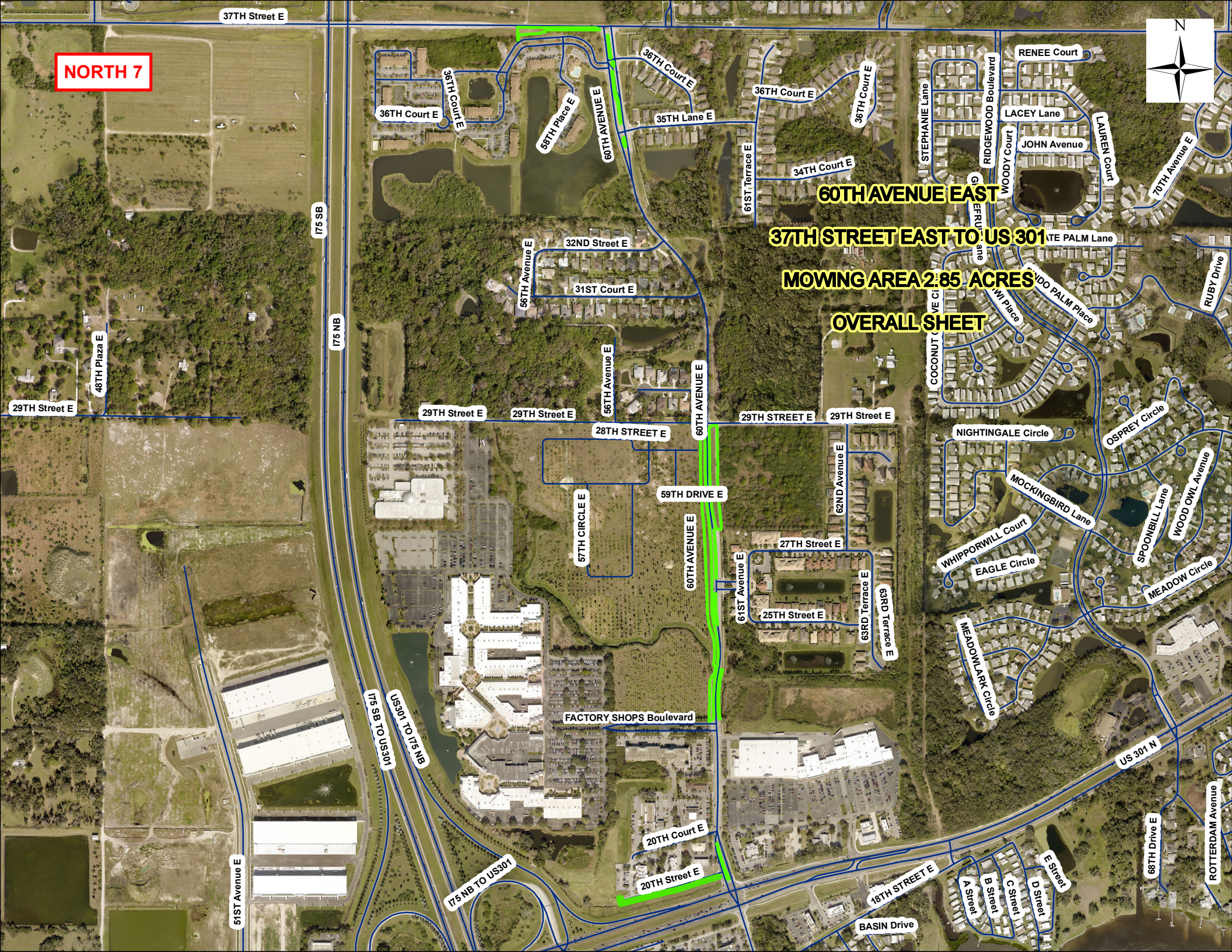


37TH Street E

NORTH 7



60TH AVENUE EAST
37TH STREET EAST TO US 301
MOWING AREA 2.85 ACRES
OVERALL SHEET

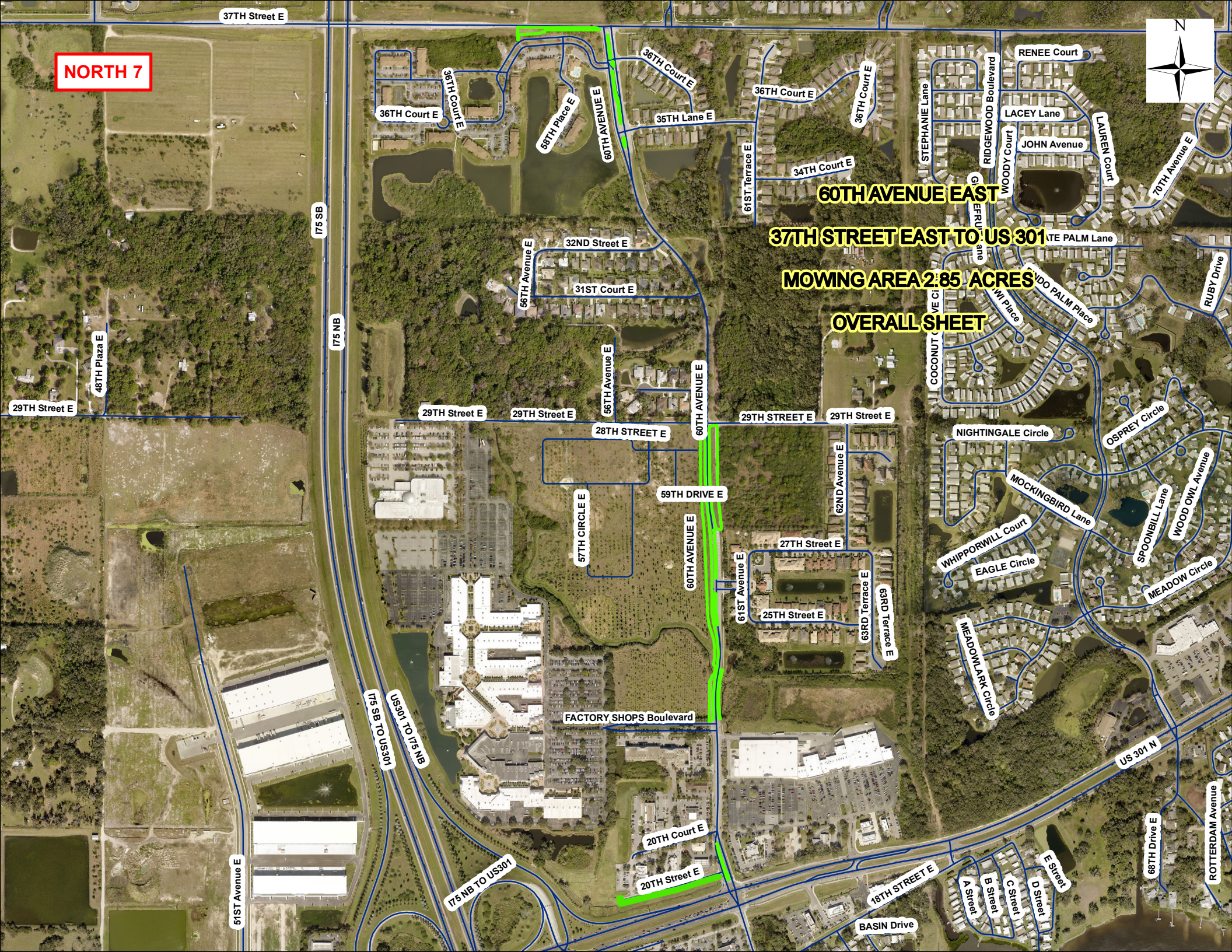


37TH Street E

NORTH 7



60TH AVENUE EAST
37TH STREET EAST TO US 301
MOWING AREA 2.85 ACRES
OVERALL SHEET

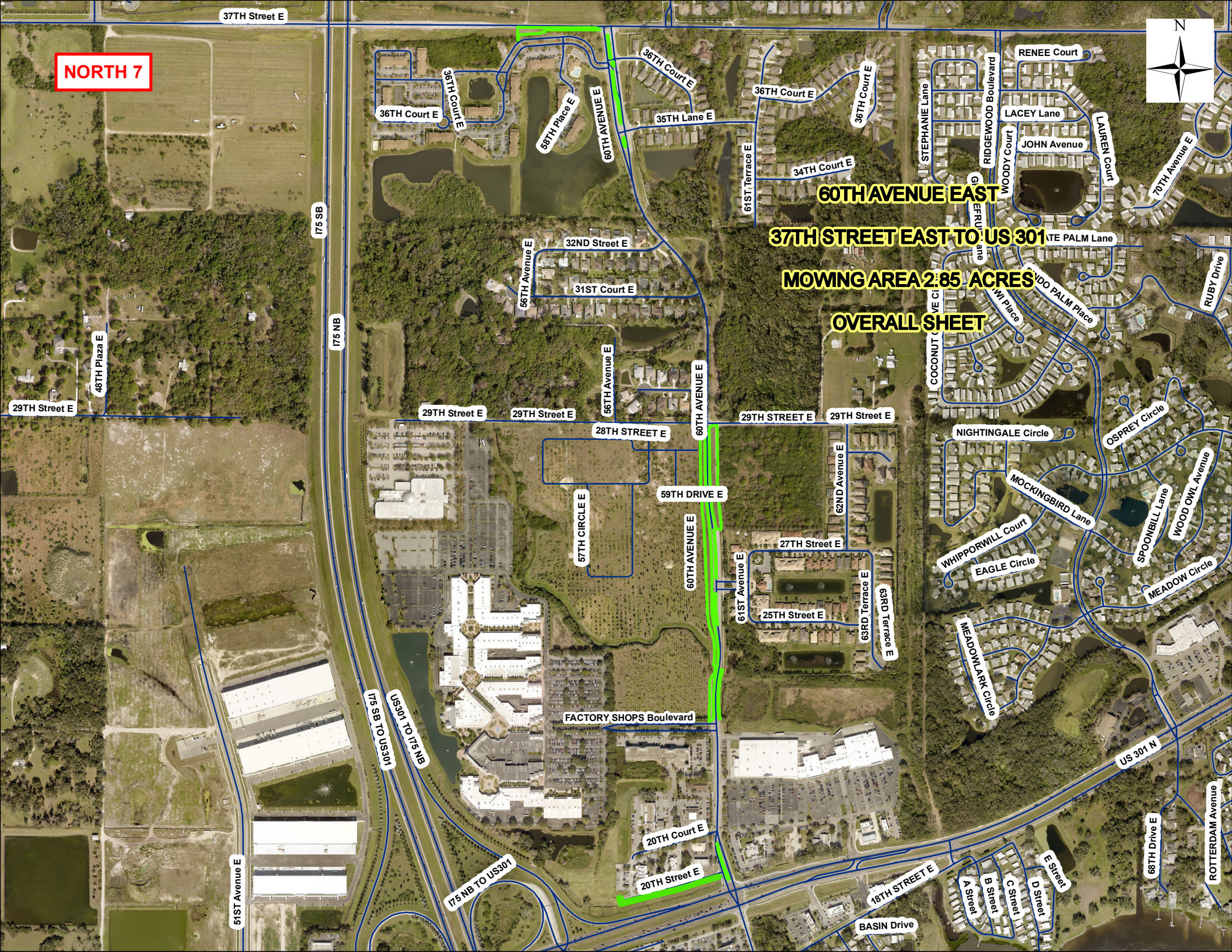


37TH Street E

NORTH 7



60TH AVENUE EAST
37TH STREET EAST TO US 301
MOWING AREA 2.85 ACRES
OVERALL SHEET

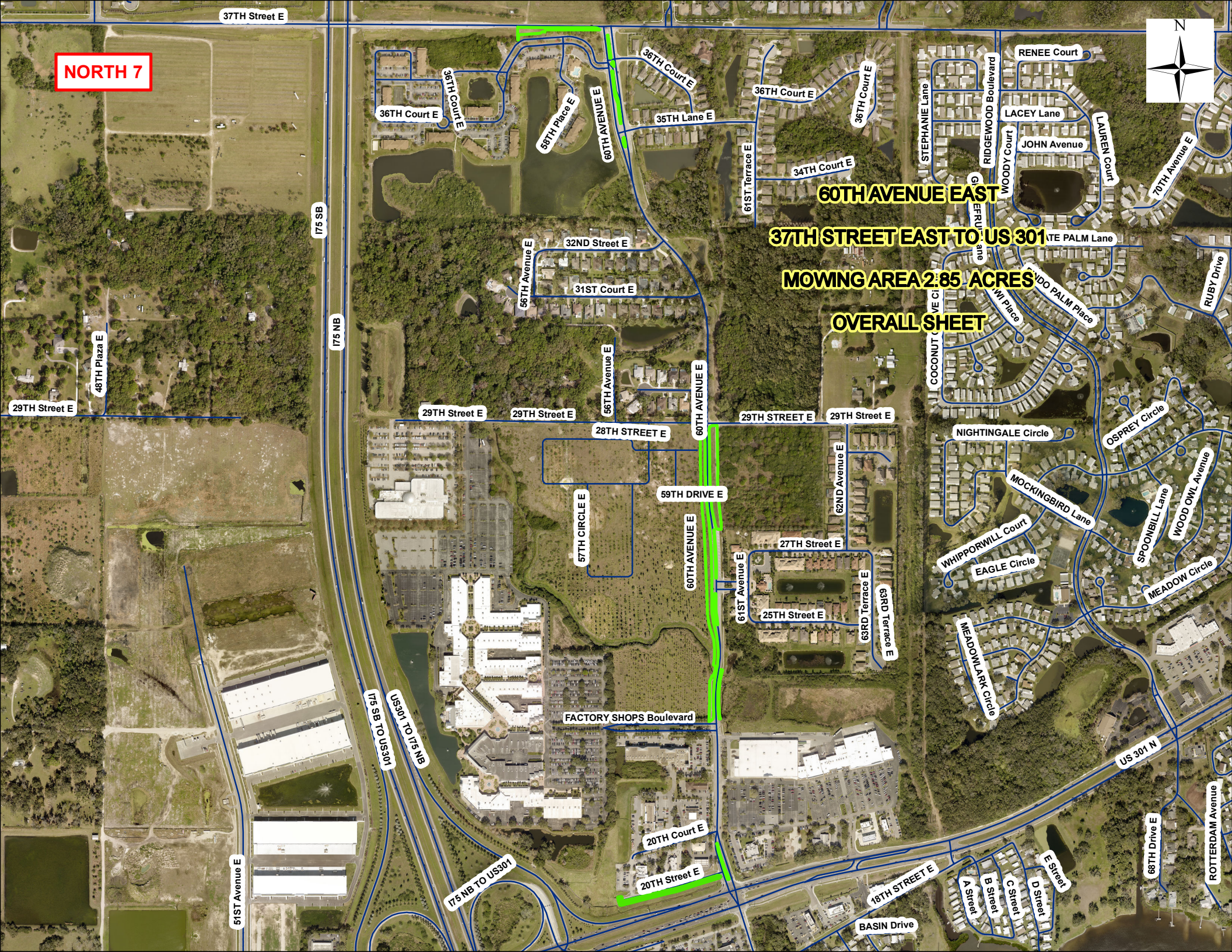


37TH Street E

NORTH 7



60TH AVENUE EAST
37TH STREET EAST TO US 301
MOWING AREA 2.85 ACRES
OVERALL SHEET

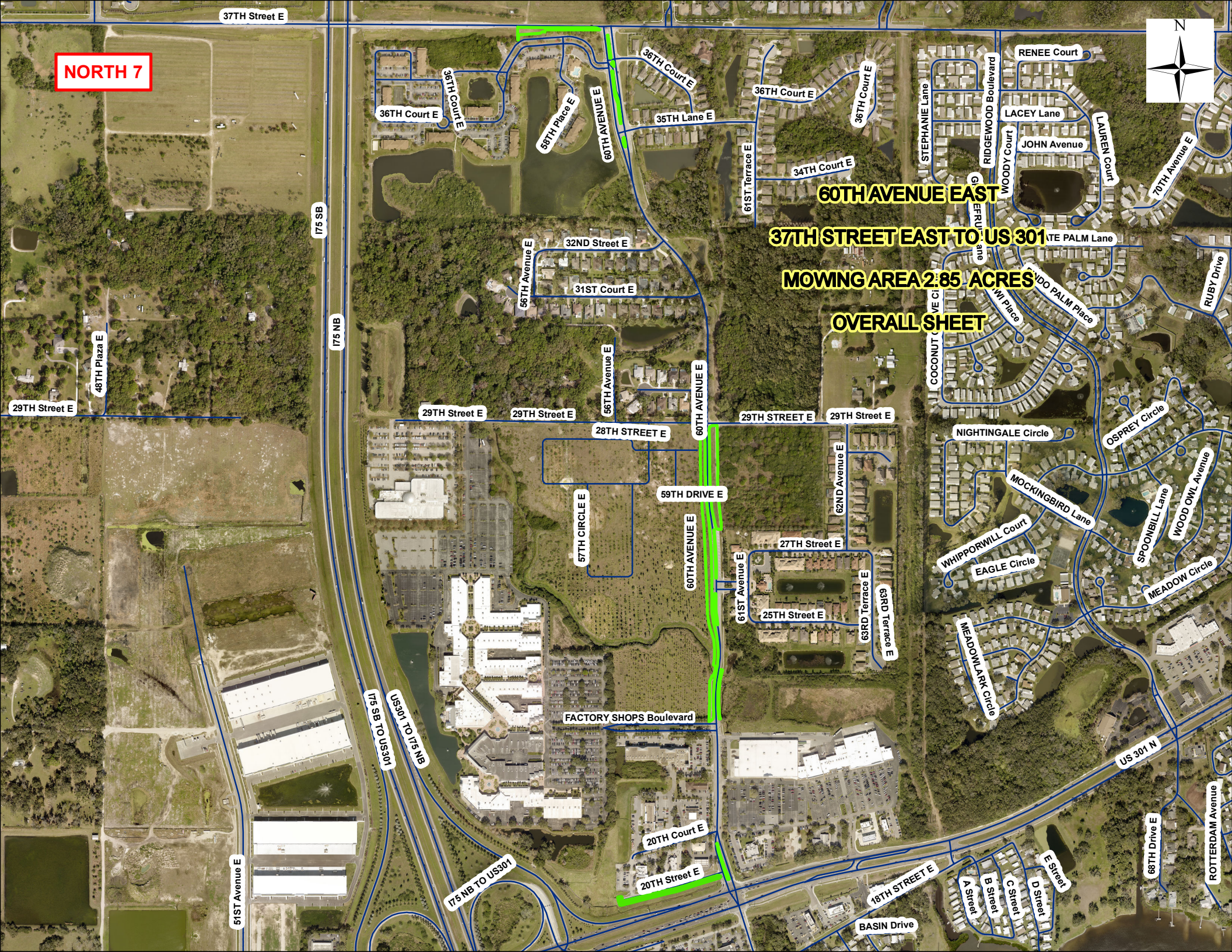


37TH Street E

NORTH 7



60TH AVENUE EAST
37TH STREET EAST TO US 301
MOWING AREA 2.85 ACRES
OVERALL SHEET



NORTH 7



37TH Street E

36TH Court E

60TH AVENUE E

36TH Court E

60TH AVENUE E

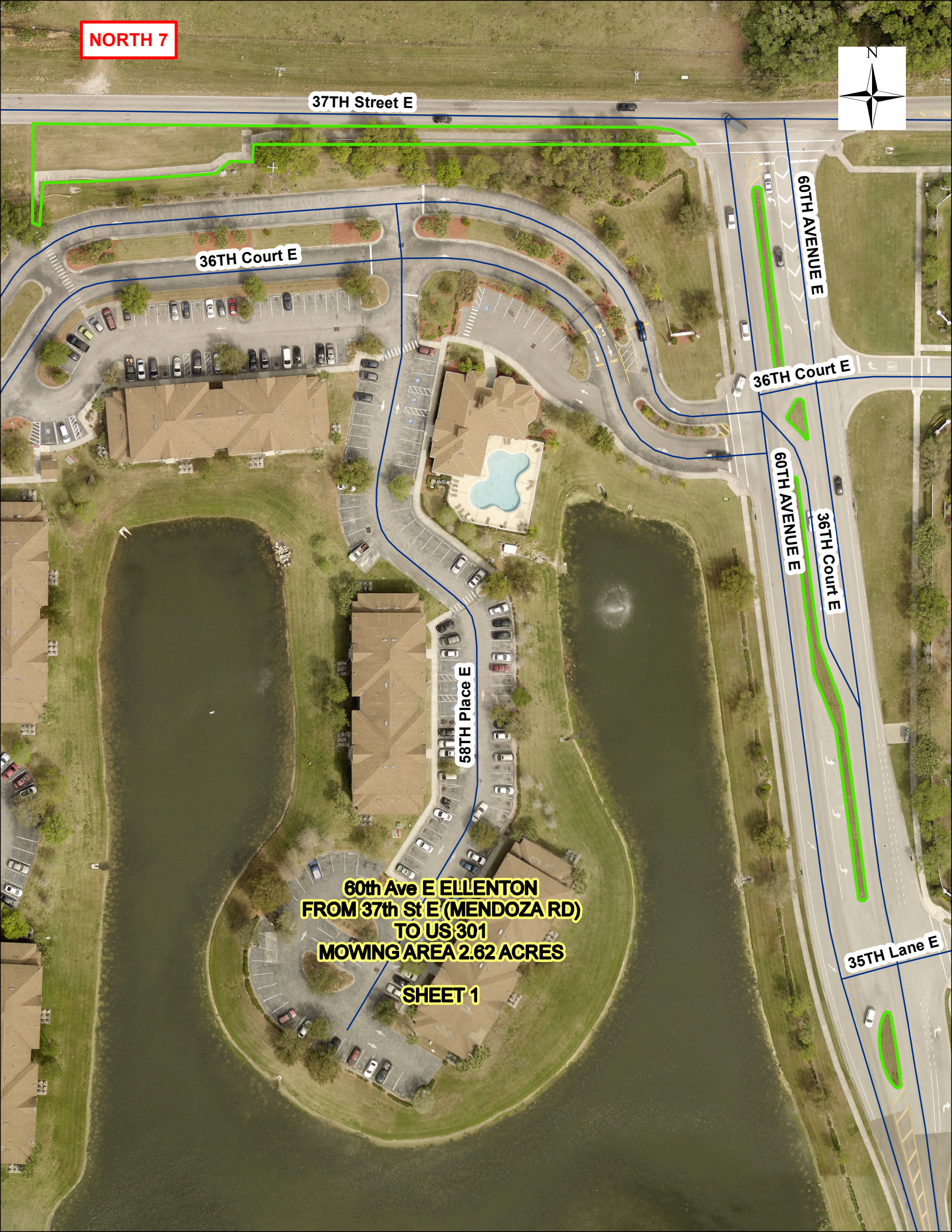
36TH Court E

58TH Place E

**60th Ave E ELLENTON
FROM 37th St E (MENDOZA RD)
TO US 301
MOWING AREA 2.62 ACRES**

SHEET 1

35TH Lane E



29TH Street E

NORTH 7

29TH STREET E



**60th Ave E ELLENTON
FROM 37th St E (MENDOZA RD)
TO US 301
MOWING AREA 2.62 ACRES**

SHEET 3

60TH AVENUE E

27TH Street E

27TH Street E

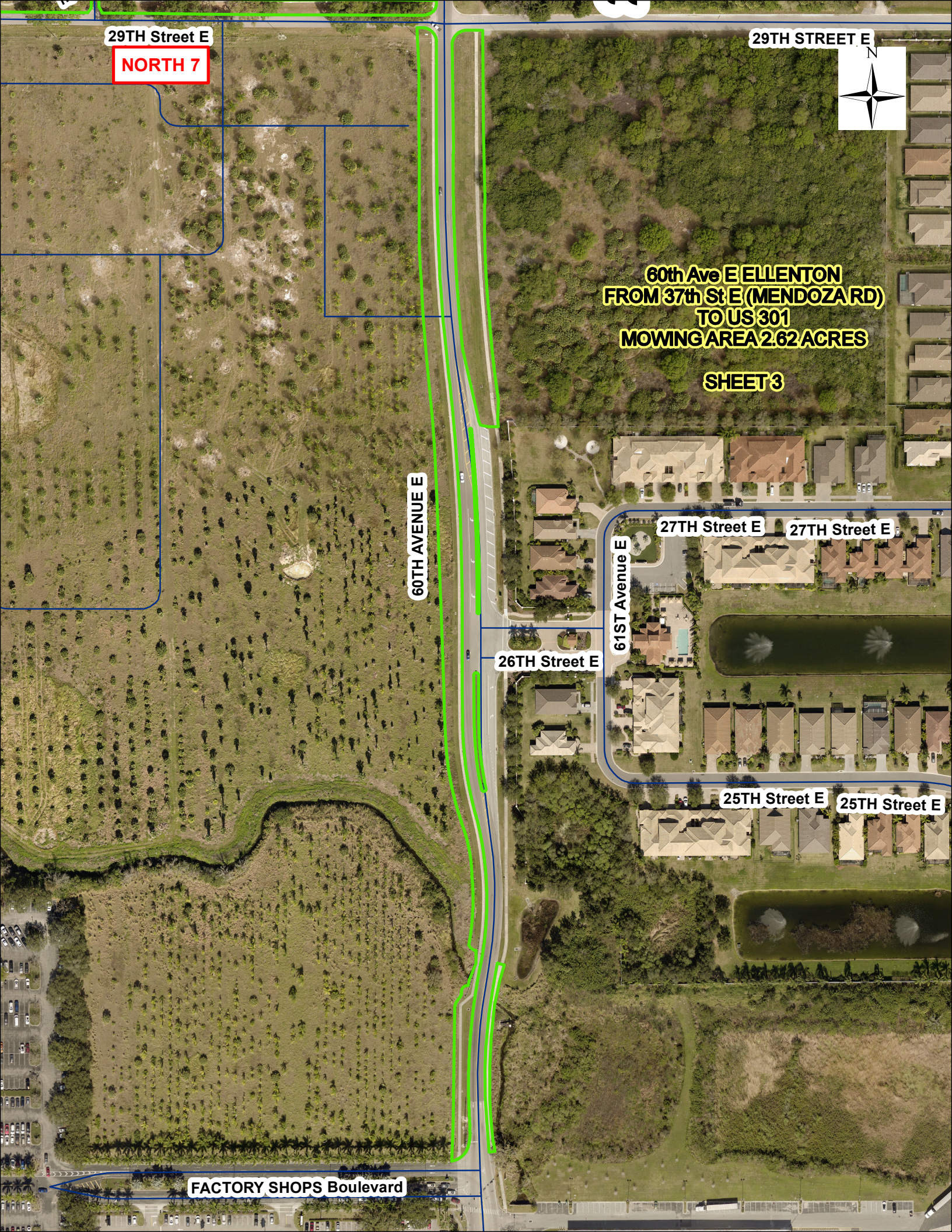
61ST Avenue E

26TH Street E

25TH Street E

25TH Street E

FACTORY SHOPS Boulevard



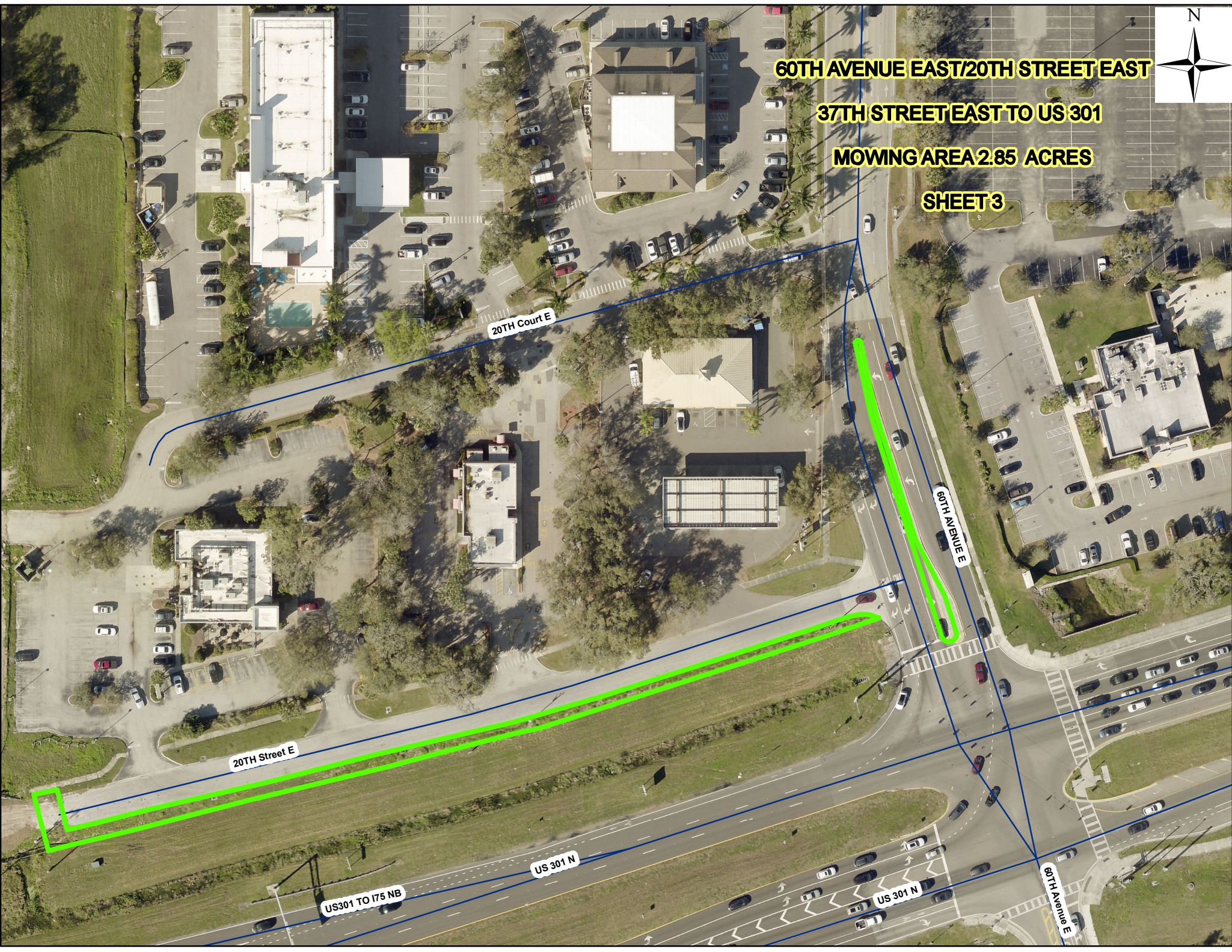


60TH AVENUE EAST/20TH STREET EAST

37TH STREET EAST TO US 301

MOWING AREA 2.85 ACRES

SHEET 3



20TH Court E

20TH Street E

60TH AVENUE E

US 301 N

US301 TO I75 NB

US 301 N

60TH Avenue E

North 8



73RD ST E

US 41 N

US 41 N

69TH ST E

CORPORATE WAY

GULF COAST DR

**69th ST E
FROM US 41 N
TO S.E. END OF "S" CURVE
MOWING AREA: 0.35 ACRES**

OVERALL SHEET

US 41

28TH AVE E

69TH CT E

North 8

US 41 N



73RD ST E

69TH ST E

69TH ST E

GULF COAST DR

GULF COAST DR

**69th ST E
FROM US 41 N
TO S.E. END OF "S" CURVE
MOWING AREA: 0.35 ACRES**

SHEET 1

North 8



**69th ST E
FROM US 41 N
TO S.E. END OF "S" CURVE
MOWING AREA: 0.35 ACRES**

SHEET 2


69TH ST E

69TH ST E

69TH CT E

28TH AVE E

NORTH 9



50TH PL E

51ST TER E

72ND ST E

**BUFFALO RD
FROM 69TH ST E
TO 72ND ST E
MOWING AREA: 3.02 ACRES
OVERALL SHEET**

50TH AVE CIR E

50TH AVENUE CIR E

70TH STE

BUFFALO RD

69TH ST E



121ST AVE E

North 10

US 301 N

60TH ST E

BELLA RD

FT HAMER RD

**FORT HAMER RD
FROM US 301
TO 56th ST E / BRITT RD
MOWING AREA: 3.59 ACRES
OVERALL SHEET**

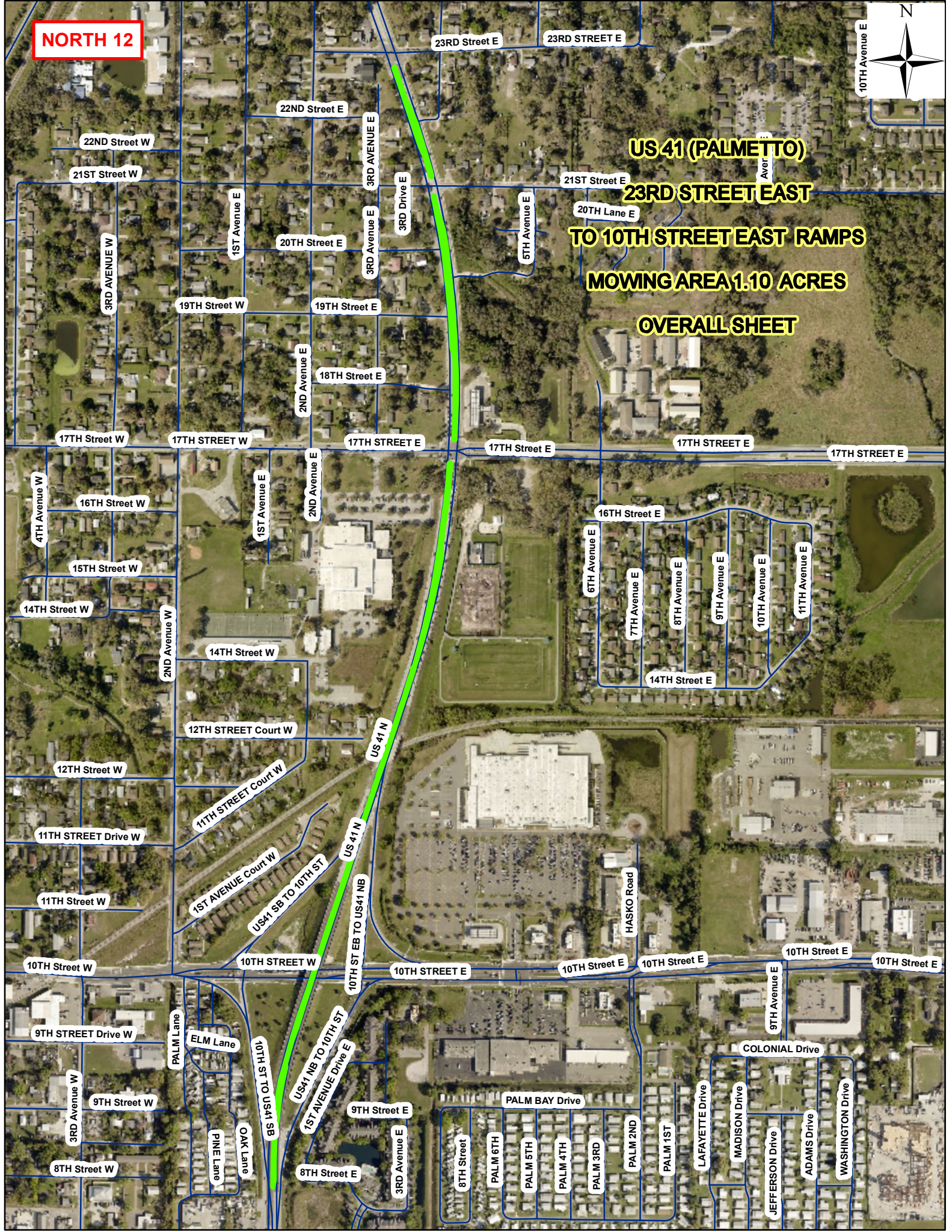
56TH ST E

BRITT RD

NORTH 12



**US 41 (PALMETTO)
23RD STREET EAST
TO 10TH STREET EAST RAMPS
MOWING AREA 1.10 ACRES
OVERALL SHEET**

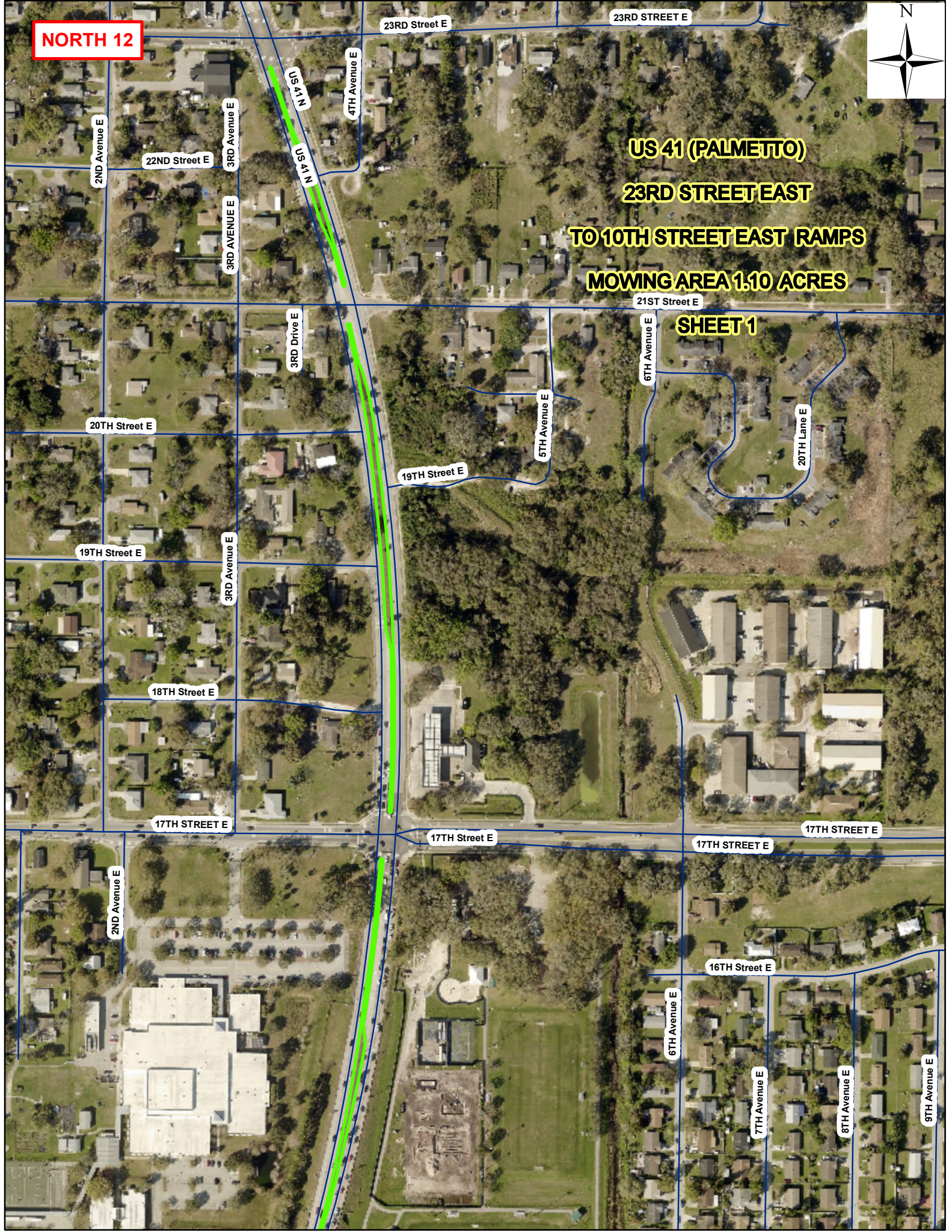


NORTH 12



**US 41 (PALMETTO)
23RD STREET EAST
TO 10TH STREET EAST RAMP
MOWING AREA 1.10 ACRES**

SHEET 1



NORTH 12



US 41 (PALMETTO)

23RD STREET EAST

TO 10TH STREET EAST RAMPS

MOWING AREA 1.10 ACRES

SHEET 2

14TH Street W

15TH Avenue E

6TH Avenue E

7TH Ave

14TH Street E

12TH STREET Court W

12TH STREET Court E

12TH Street W

11TH STREET Court W

15TH AVENUE Court W

US41 SB TO 10TH ST

US 41 N

10TH ST TO US41 NB

10TH ST EB TO US41 NB

10TH ST WB TO US41 NB

HASKO Road

10TH Street W

10TH STREET W

10TH STREET E

10TH Street E

ELM Lane

10TH ST TO US41 SB

US41 NB TO 10TH ST

15TH AVENUE Drive E

3RD Avenue E

PALM BAY Drive

9TH Street E

PINE Lane

OAK Lane

8TH Street E

3RD Avenue E

8TH Street

PALM 6TH

PALM 5TH

PALM 4TH

PALM 3RD

PALM 2ND

PALM Lane



19TH ST W

North 15

8TH AVE W

7TH AVE W

PALMETTO MCAT STATION
8th AVE W (BUS. 41)
FROM 274 LF SOUTH OF 19th
TO 19th ST W
MOWING AREA: 0.87 ACRES
OVERALL SHEET

17TH ST W



NORTH 15

14TH Court E

13TH Street E

12TH Street E

36TH Avenue E

PATTEN Avenue

CHURCH Street

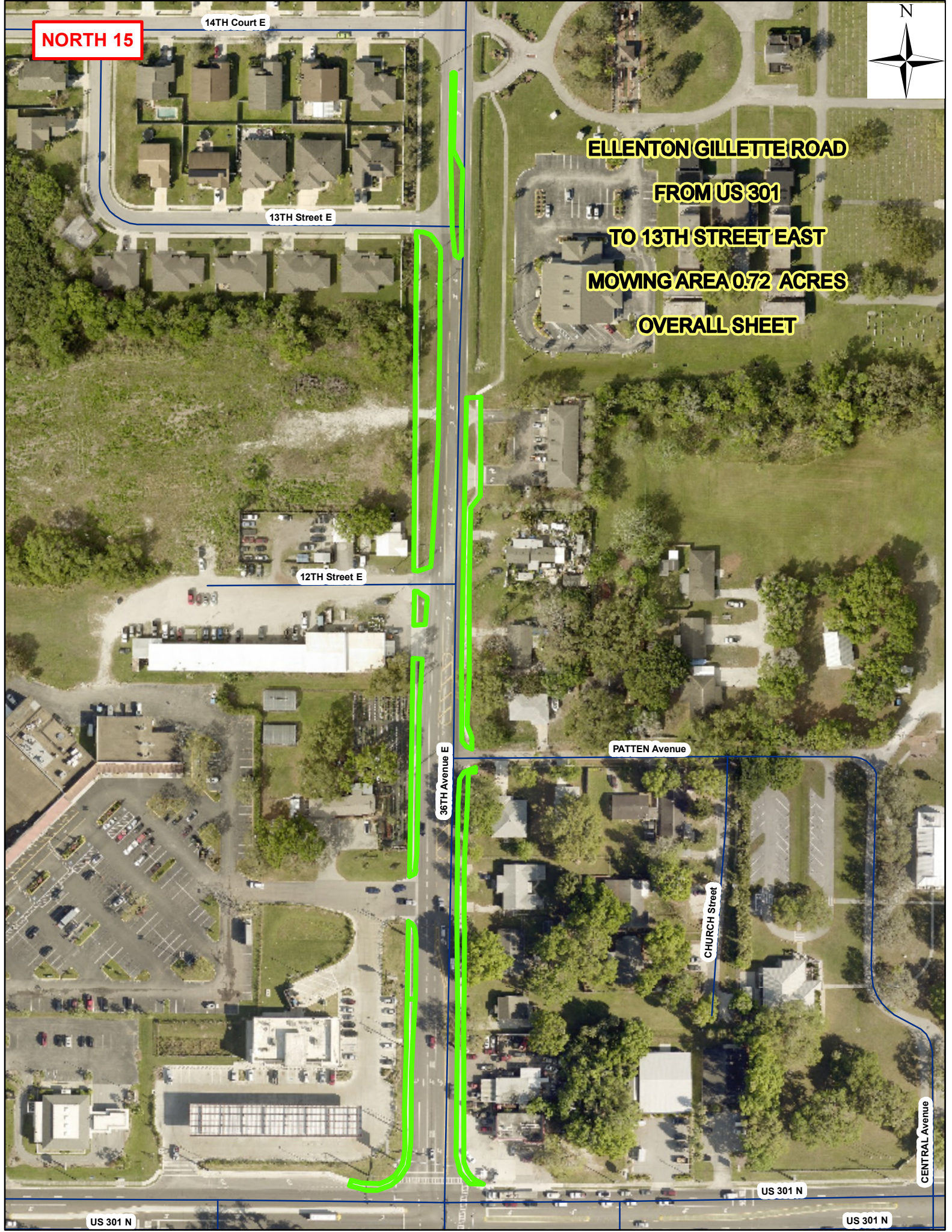
CENTRAL Avenue

US 301 N

US 301 N

US 301 N

**ELLENTON GILLETTE ROAD
FROM US 301
TO 13TH STREET EAST
MOWING AREA 0.72 ACRES
OVERALL SHEET**



NORTH 15



ELLENTON GILLETTE ROAD

FROM US 301

TO 13TH STREET EAST

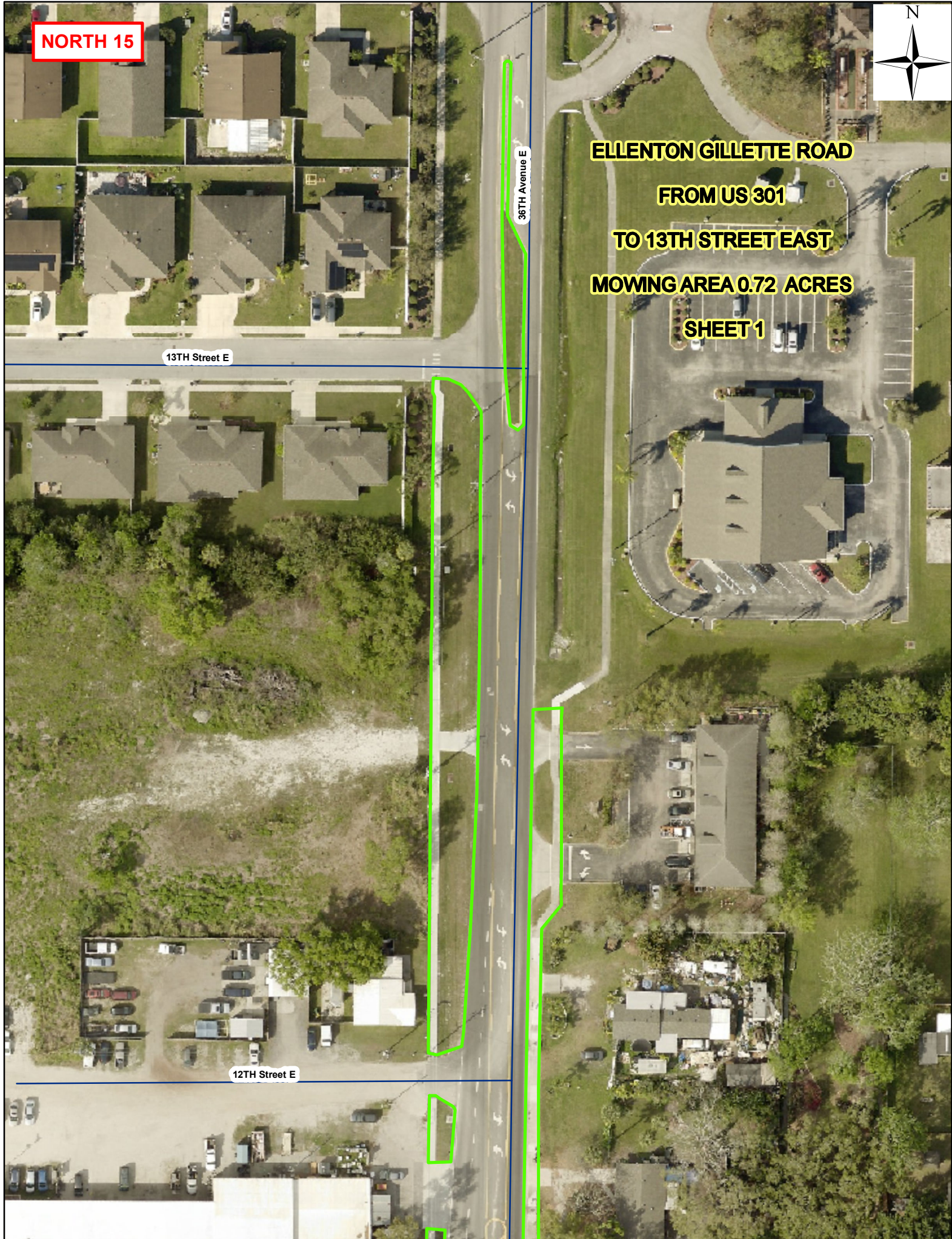
MOWING AREA 0.72 ACRES

SHEET 1

36TH Avenue E

13TH Street E

12TH Street E



NORTH 15



**ELLENTON GILLETTE ROAD
FROM US 301
TO 13TH STREET EAST
MOWING AREA 0.72 ACRES**

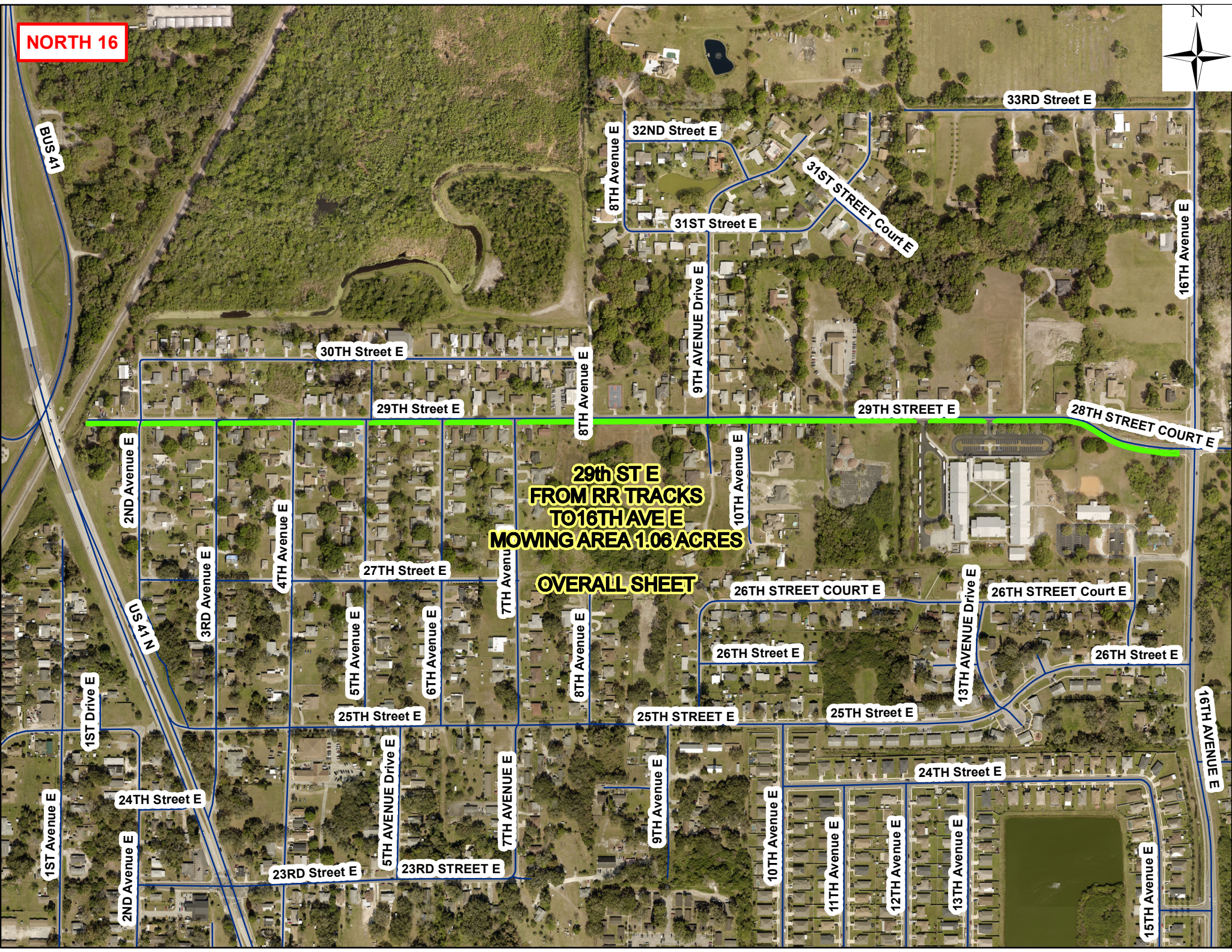
SHEET 2

36TH Avenue E

US 301 N



NORTH 16



**29th ST E
FROM RR TRACKS
TO 16TH AVE E
MOWING AREA 1.06 ACRES**

OVERALL SHEET

BUS 41

1ST Avenue E

1ST Drive E

24TH Street E

2ND Avenue E

2ND Avenue E

US 41 N

3RD Avenue E

23RD Street E

25TH Street E

27TH Street E

30TH Street E

4TH Avenue E

5TH Avenue E

23RD STREET E

25TH Street E

6TH Avenue E

29TH Street E

7TH Avenue E

7TH Avenue

8TH Avenue E

8TH Avenue E

9TH Avenue E

9TH AVENUE Drive E

8TH Avenue E

31ST Street E

32ND Street E

10TH Avenue E

25TH STREET E

26TH Street E

26TH STREET COURT E

10TH Avenue E

11TH Avenue E

12TH Avenue E

13TH Avenue E

24TH Street E

29TH STREET E

13TH AVENUE Drive E

26TH STREET Court E

26TH Street E

28TH STREET COURT E

33RD Street E

15TH Avenue E

16TH Avenue E

16TH AVENUE E

NORTH 16



30TH Street E

5TH Avenue E

29TH Street E

**29th ST E
FROM RR TRACKS
TO 16TH AVE E
MOWING AREA 1.06 ACRES**

SHEET 1

2ND Avenue E

3RD Avenue E

4TH Avenue E

5TH Avenue E

**US 41 N
US 41 N**



NORTH 16



30TH Street E

8TH Avenue E

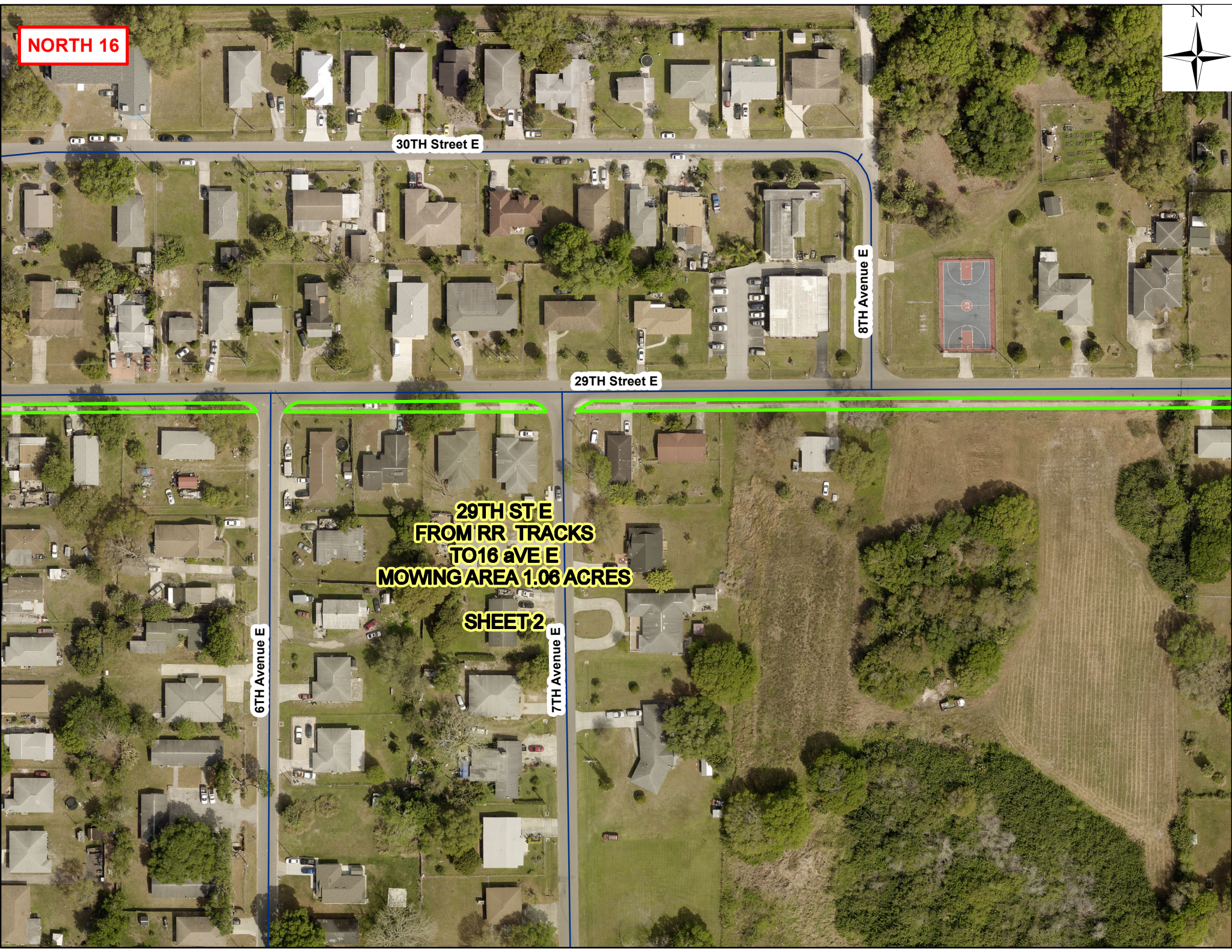
29TH Street E

**29TH ST E
FROM RR TRACKS
TO 16 AVE E
MOWING AREA 1.06 ACRES**

SHEET 2

6TH Avenue E

7TH Avenue E



NORTH 16

9TH AVENUE Drive E



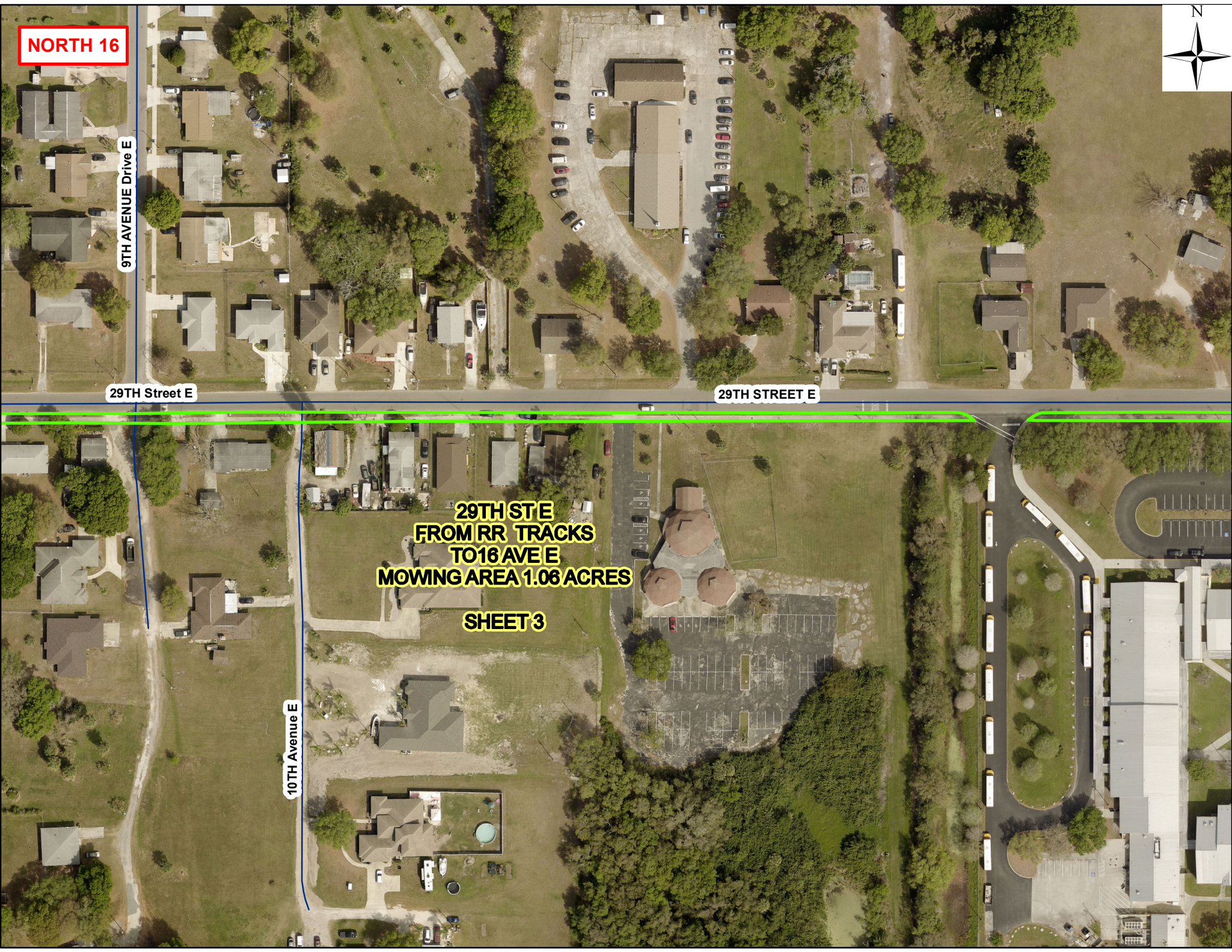
29TH Street E

29TH STREET E

**29TH STE
FROM RR TRACKS
TO 16 AVE E
MOWING AREA 1.06 ACRES**

SHEET 3

10TH Avenue E



NORTH 16



29TH STREET E

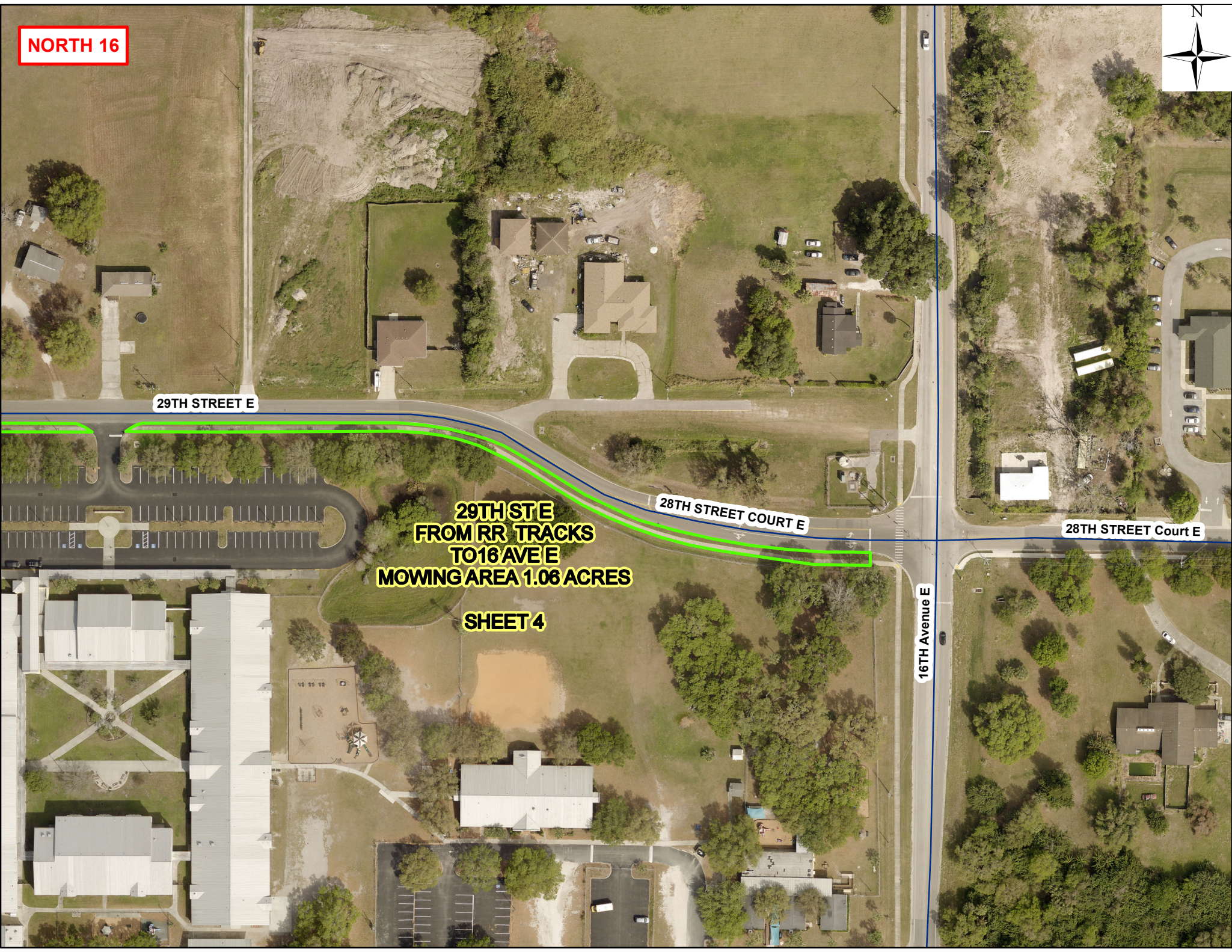
**29TH STE
FROM RR TRACKS
TO 16 AVE E
MOWING AREA 1.06 ACRES**

SHEET 4

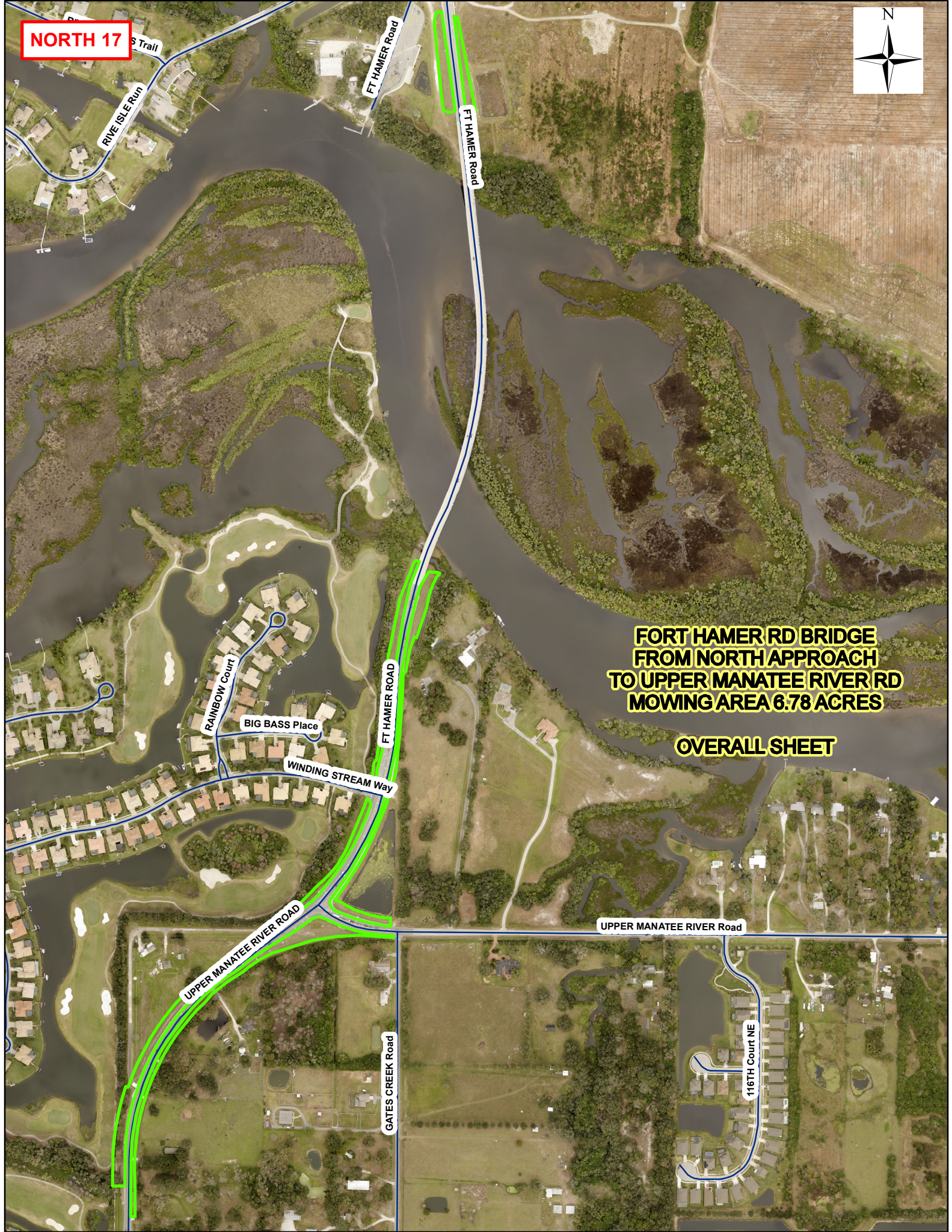
28TH STREET COURT E

28TH STREET Court E

16TH Avenue E



NORTH 17



**FORT HAMER RD BRIDGE
FROM NORTH APPROACH
TO UPPER MANATEE RIVER RD
MOWING AREA 6.78 ACRES**

OVERALL SHEET

NORTH 17



**FORT HAMER RD BRIDGE
FROM NORTH APPROACH
TO UPPER MANATEE RIVER RD
MOWING AREA 6.78 ACRES**

SHEET 1

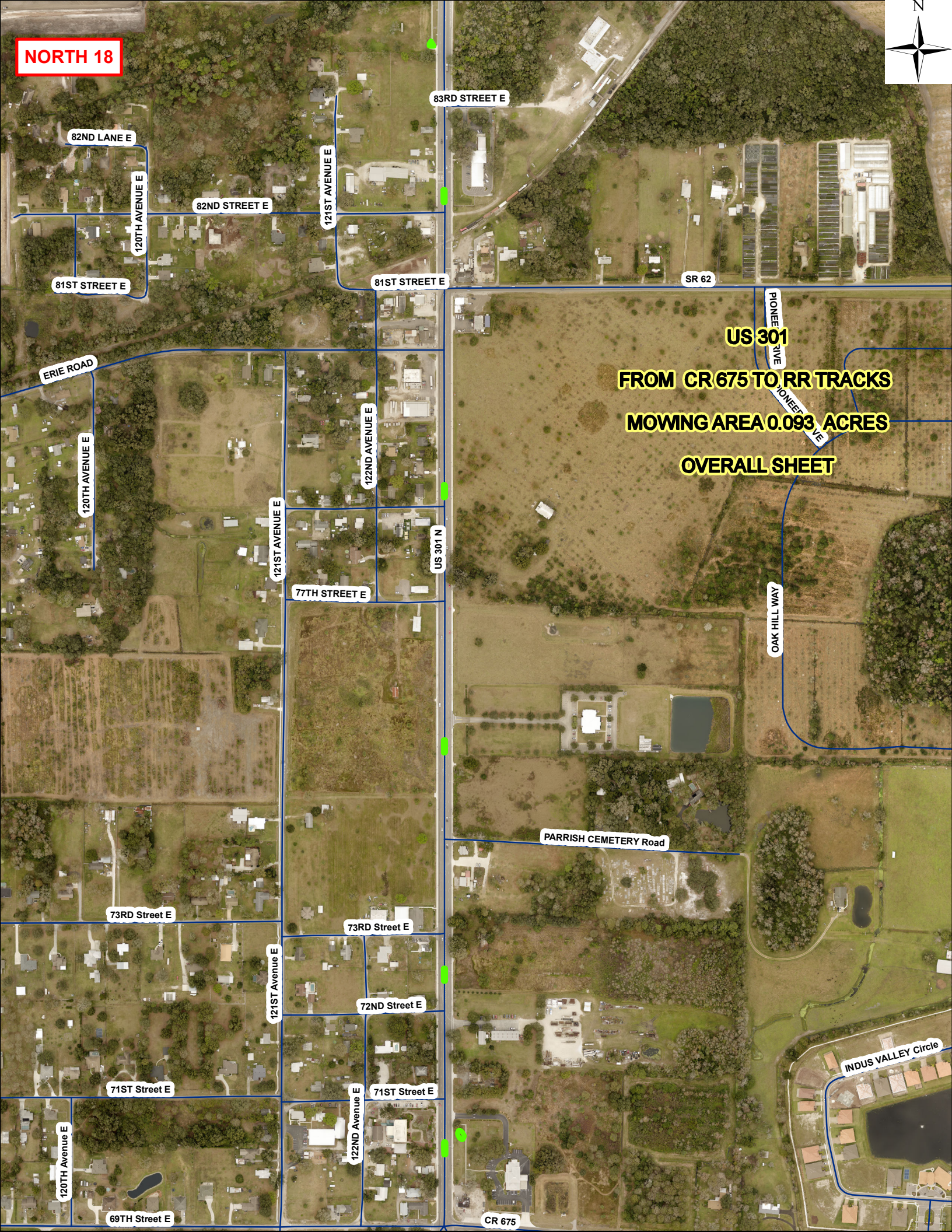
NORTH 17



**FORT HAMER RD BRIDGE
FROM NORTH APPROACH
TO UPPER MANATEE RIVER RD
MOWING AREA 6.78 ACRES**

SHEET 2

NORTH 18



US 301
FROM CR 675 TO RR TRACKS
MOWING AREA 0.093 ACRES
OVERALL SHEET

82ND LANE E

120TH AVENUE E

82ND STREET E

121ST AVENUE E

83RD STREET E

81ST STREET E

81ST STREET E

SR 62

PIONEER AVE

ERIE ROAD

120TH AVENUE E

122ND AVENUE E

121ST AVENUE E

US 301 N

77TH STREET E

OAK HILL WAY

73RD Street E

73RD Street E

PARRISH CEMETERY Road

121ST Avenue E

72ND Street E

71ST Street E

71ST Street E

120TH Avenue E

122ND Avenue E

69TH Street E

CR 675

INDUS VALLEY Circle

NORTH 18



121ST AVENUE E

82ND STREET E

81ST STREET E

ERIE ROAD

121ST AVENUE E

122ND AVENUE E

US 301 N

83RD STREET E

US 301

FROM CR 675 TO RR TRACKS
MOWING AREA 0.093 ACRES

SHEET 1

SR 62



NORTH 18

78TH Street E

122ND Avenue E

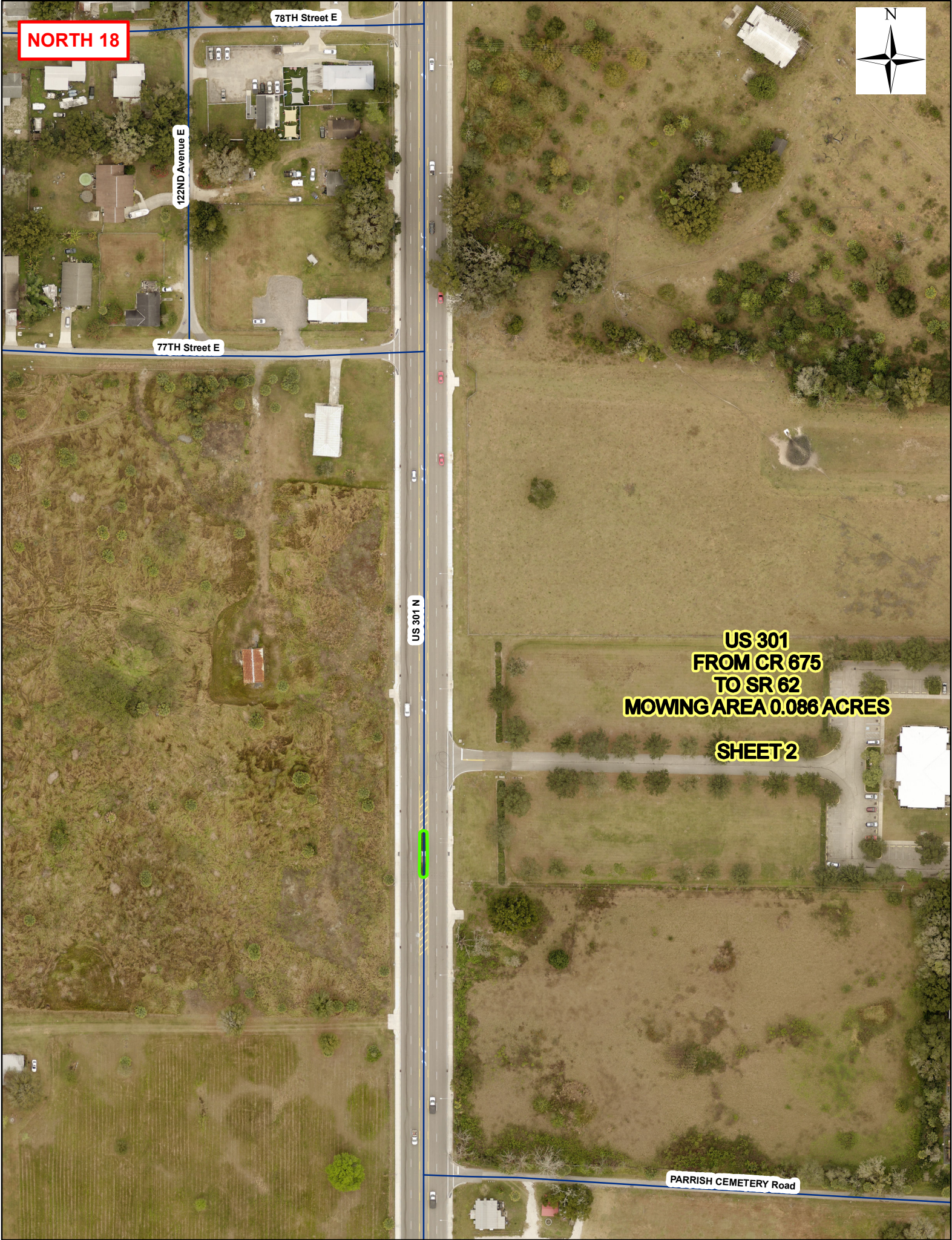
77TH Street E

US 301 N

**US 301
FROM CR 675
TO SR 62
MOWING AREA 0.086 ACRES**

SHEET 2

PARRISH CEMETERY Road



NORTH 18



73RD Street E

72ND Street E

71ST Street E

122ND Avenue E

US 301 N

**US 301
FROM CR 675
TO SR 62
MOWING AREA 0.086 ACRES**

SHEET 3



NORTH 19



ERIE ROAD

ERIE Road

118TH Avenue E

119TH Avenue E

FT HAMER ROAD

73RD Street E

**FORT HAMER RD N
FROM ERIE RD
TO 69TH STREET E
MOWING AREA 6.32 ACRES**

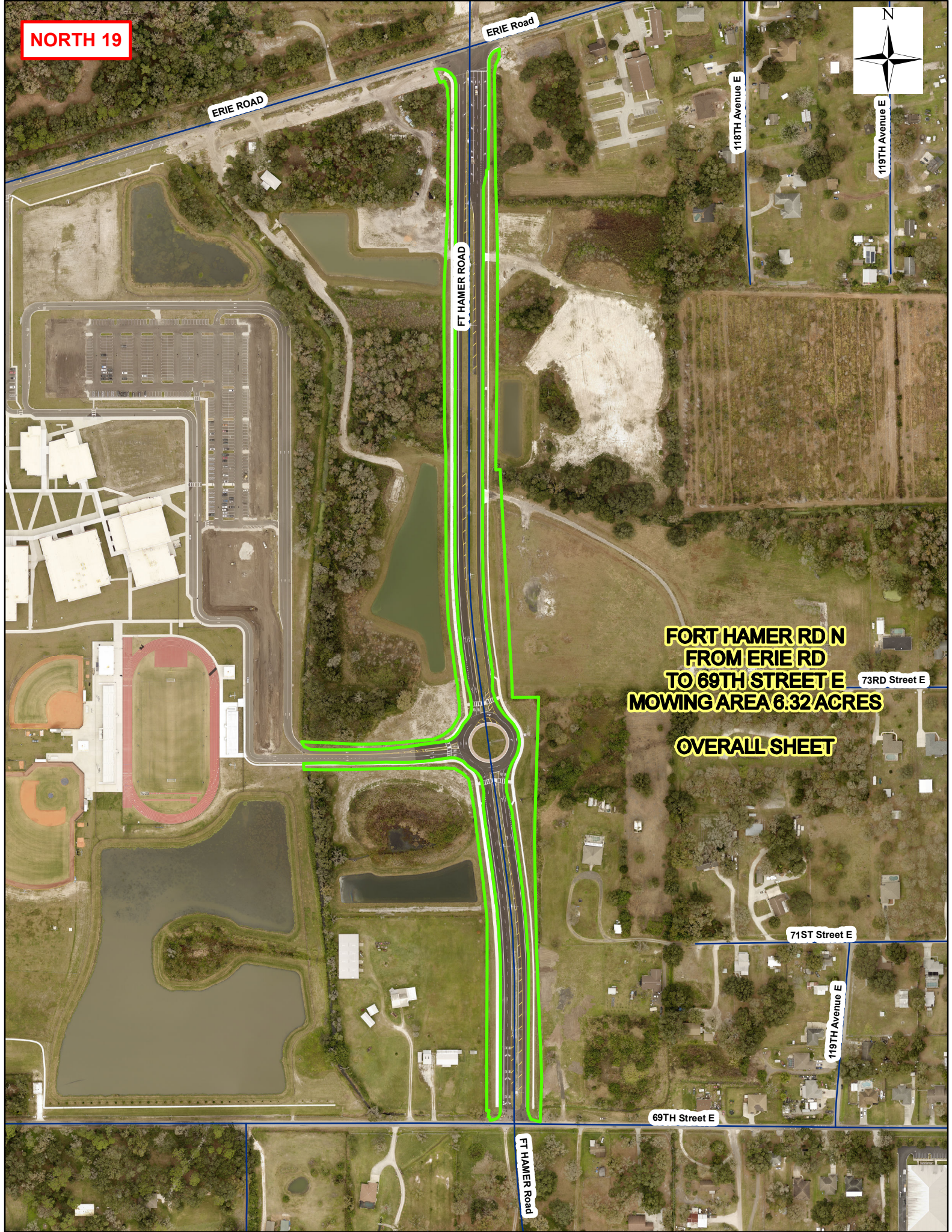
OVERALL SHEET

71ST Street E

119TH Avenue E

69TH Street E

FT HAMER Road



NORTH 19




ERIE ROAD

ERIE Road

FT HAMER ROAD

**FORT HAMER RD N
FROM ERIE RD
TO 69TH STREET E
MOWING AREA 6.32 ACRES**

SHEET 1



NORTH 19



**FORT HAMER RD N
FROM ERIE RD
TO 69TH STREET E
MOWING AREA 6.32 ACRES**

SHEET 2

69TH Street E

