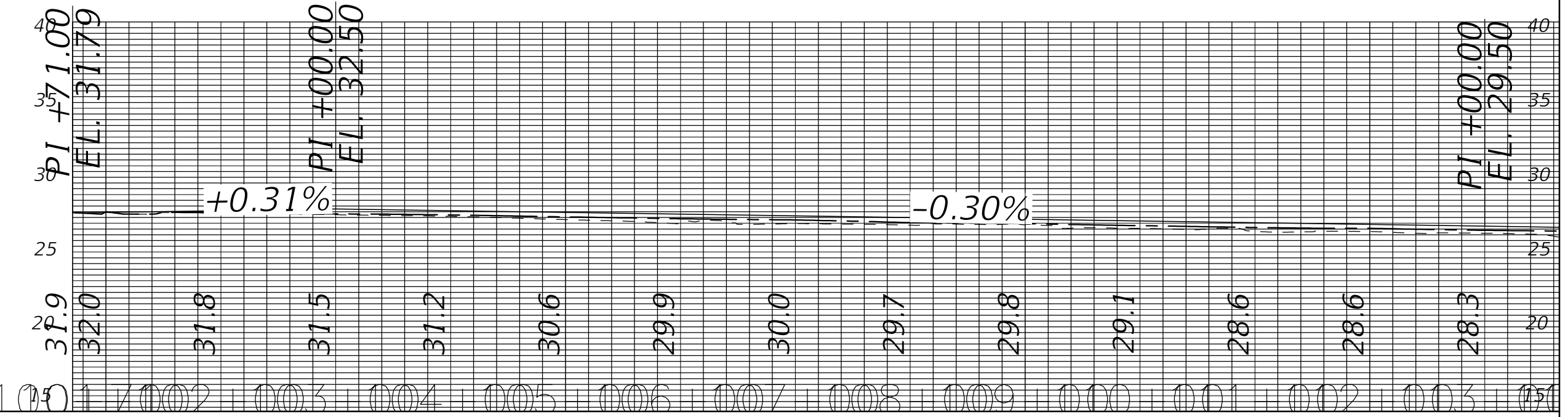
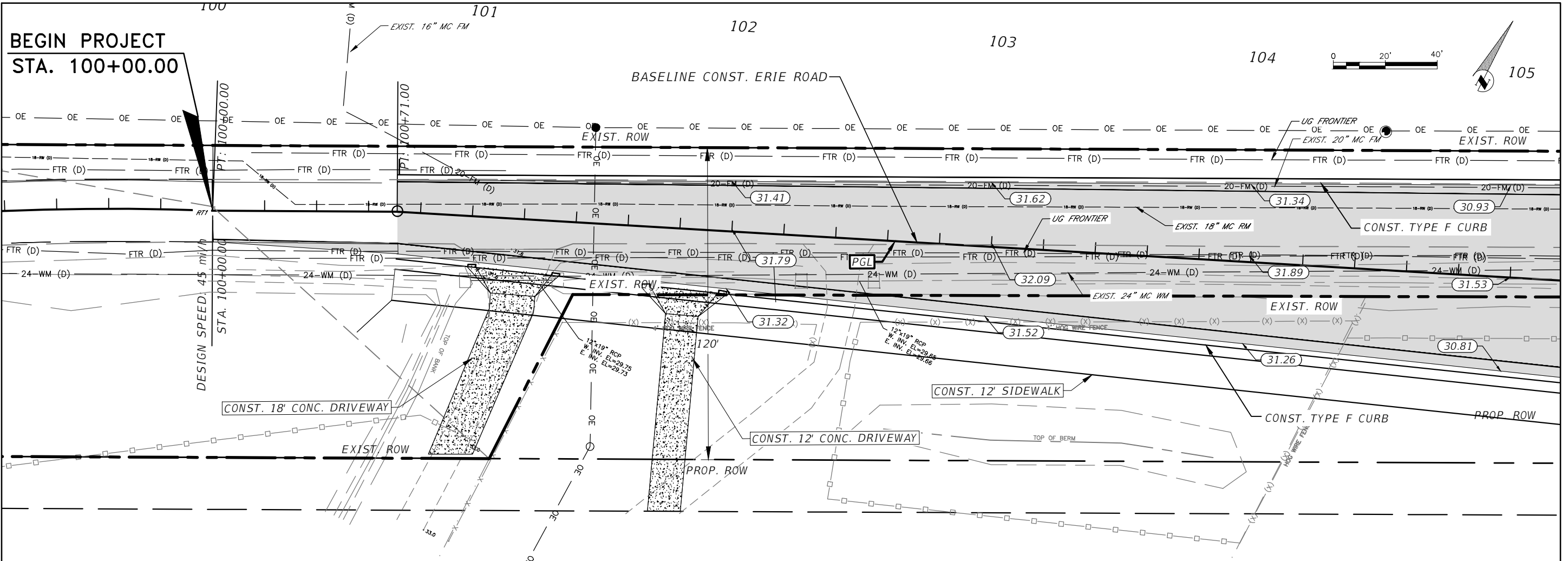


**BEGIN PROJECT
STA. 100+00.00**



1" = 40' Horizontal
1" = 4' Vertical

DATE	DESCRIPTION	DATE	PROJECT #	SURVEYED	ZNS	07/2018
			000-000000			
				DESIGNED	JEA/SF	04/2019
			26&35/335/18E	DRAWN	JEA	04/2019
			#####	CHECKED	SF	07/2019

FLORIDA P.E. # 69268

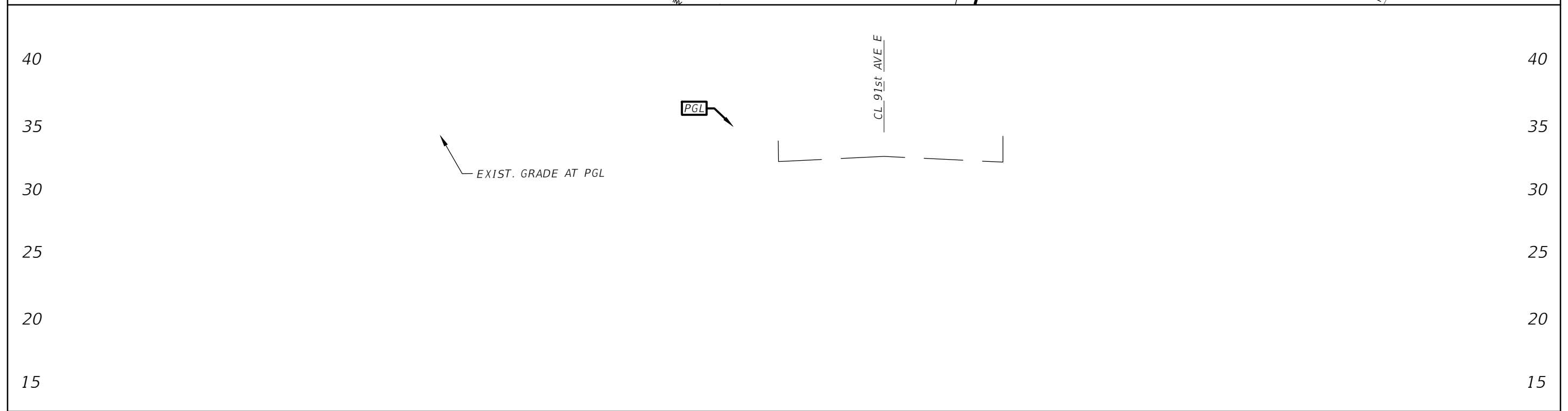
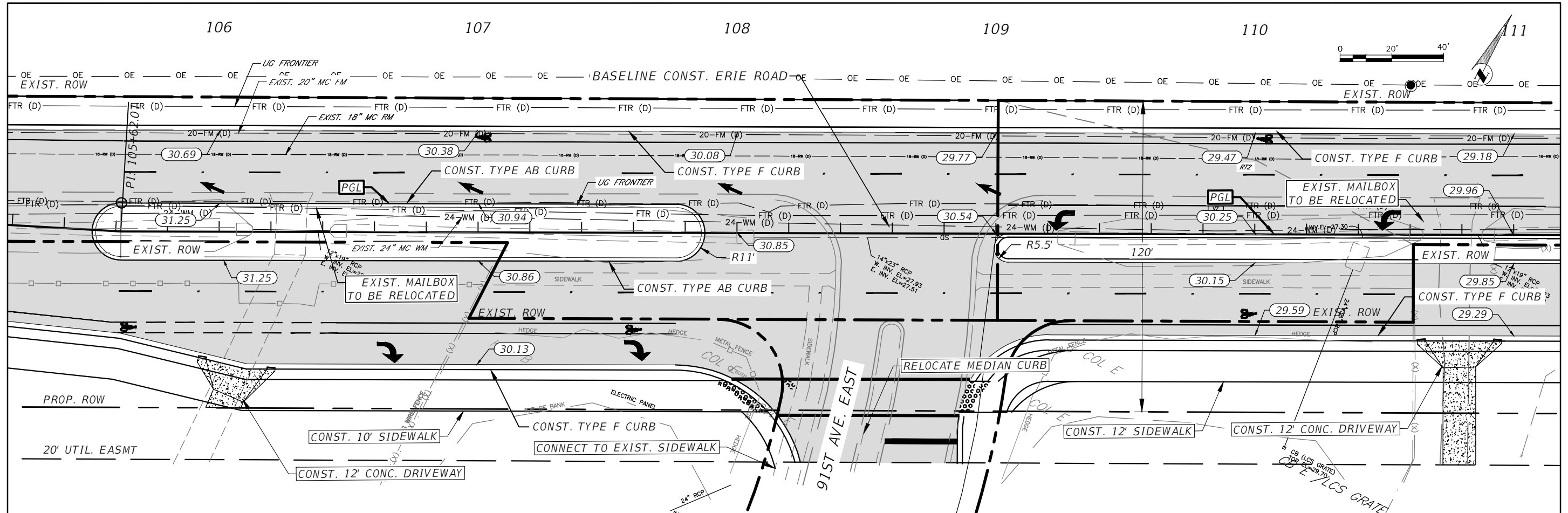
Signature & Date



**PUBLIC WORKS DEPARTMENT
ENGINEERING SERVICES**
1022 26th Avenue East, Bradenton, FL 34208

PLAN AND PROFILE
STA. 100+00 TO 105+20

SHEET NO.
1



1" = 40' Horizontal
1" = 4' Vertical

DATE	DESCRIPTION	DATE	PROJECT #	000-000000	SURVEYED	ZNS	07/2018
			SURVEY #	N/A	DESIGNED	JEA/SF	04/2019
			SEC./TWN./RGE	26&35/33S/18E	DRAWN	JEA	04/2019
			SCALE	#####	CHECKED	SF	07/2019

FLORIDA P.E. # 69268


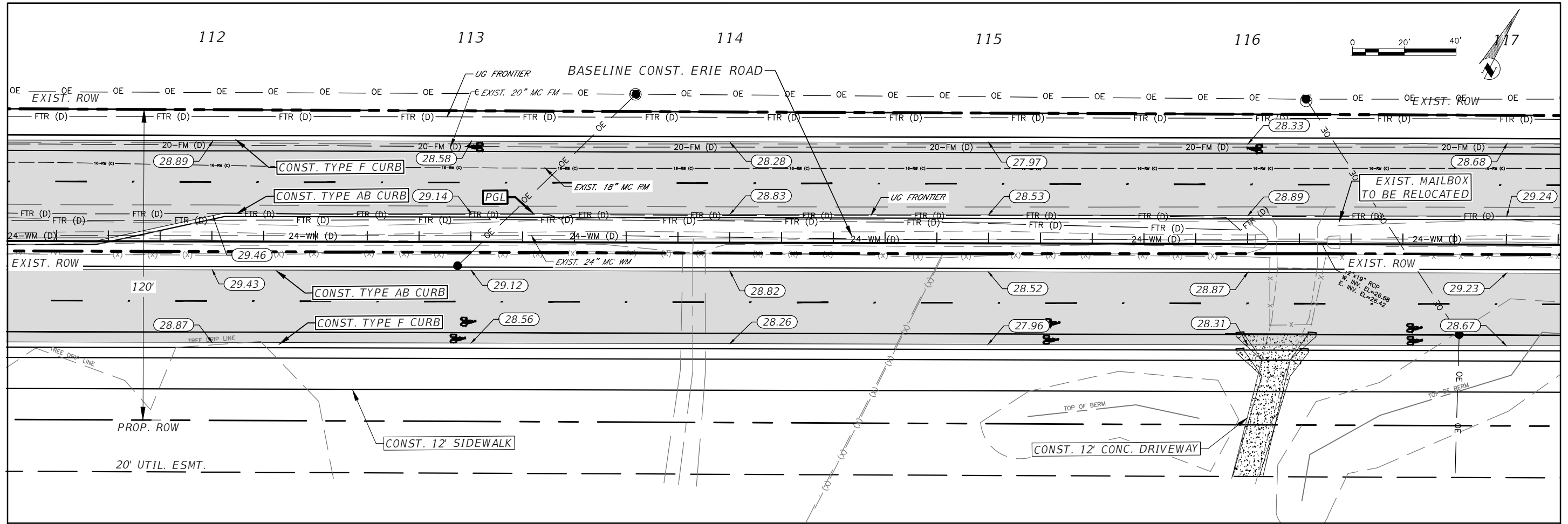
Signature & Date



PUBLIC WORKS DEPARTMENT
ENGINEERING SERVICES
1022 26th Avenue East, Bradenton, FL 34208

PLAN AND PROFILE
STA. 105+20 TO 111+20

SHEET NO.
2



1" = 40' Horizontal
1" = 4' Vertical

DATE	DESCRIPTION	DATE	PROJECT #	000-000000	SURVEYED	ZNS	07/2018
			SURVEY #	N/A	DESIGNED	JEA/SF	04/2019
			SEC./TWN./RGE	26&35/33S/18E	DRAWN	JEA	04/2019
			SCALE	#####	CHECKED	SF	07/2019

FLORIDA P.E. # 69268

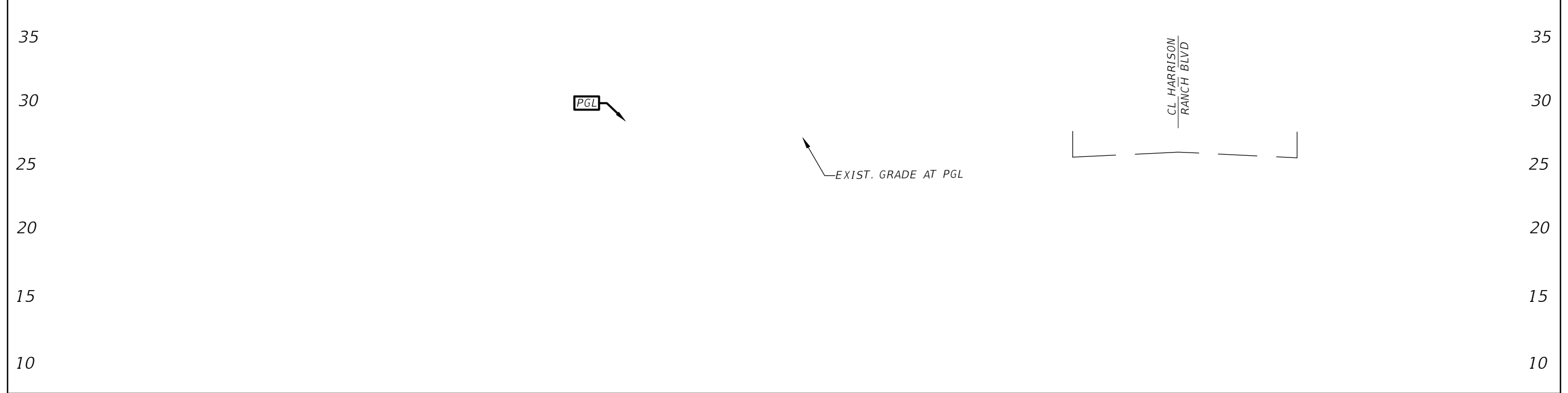
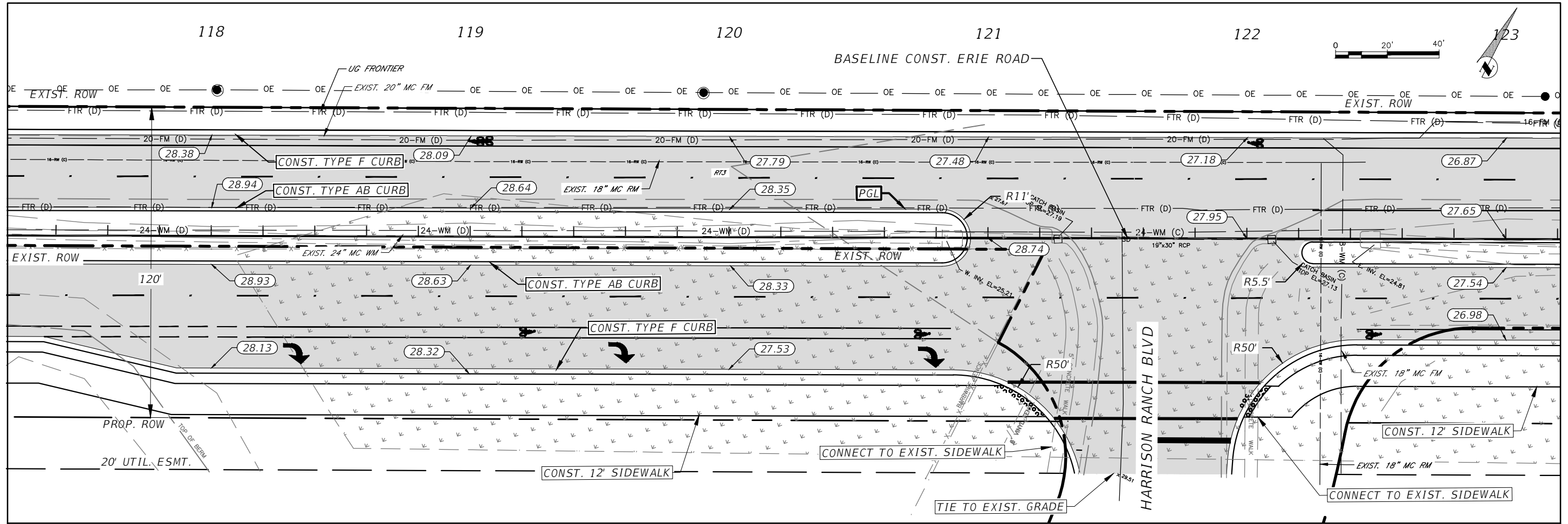
Signature & Date



PUBLIC WORKS DEPARTMENT
ENGINEERING SERVICES
1022 26th Avenue East, Bradenton, FL 34208

PLAN AND PROFILE
STA. 111+20 TO 117+20

SHEET NO.
3



1" = 40' Horizontal
1" = 4' Vertical

DATE	DESCRIPTION	DATE	PROJECT #	000-000000	SURVEYED	ZNS	07/2018
			SURVEY #	N/A	DESIGNED	JEA/SF	04/2019
			SEC./TWN./RGE	26&35/33S/18E	DRAWN	JEA	04/2019
			SCALE	#####	CHECKED	SF	07/2019

FLORIDA P.E. # 69268


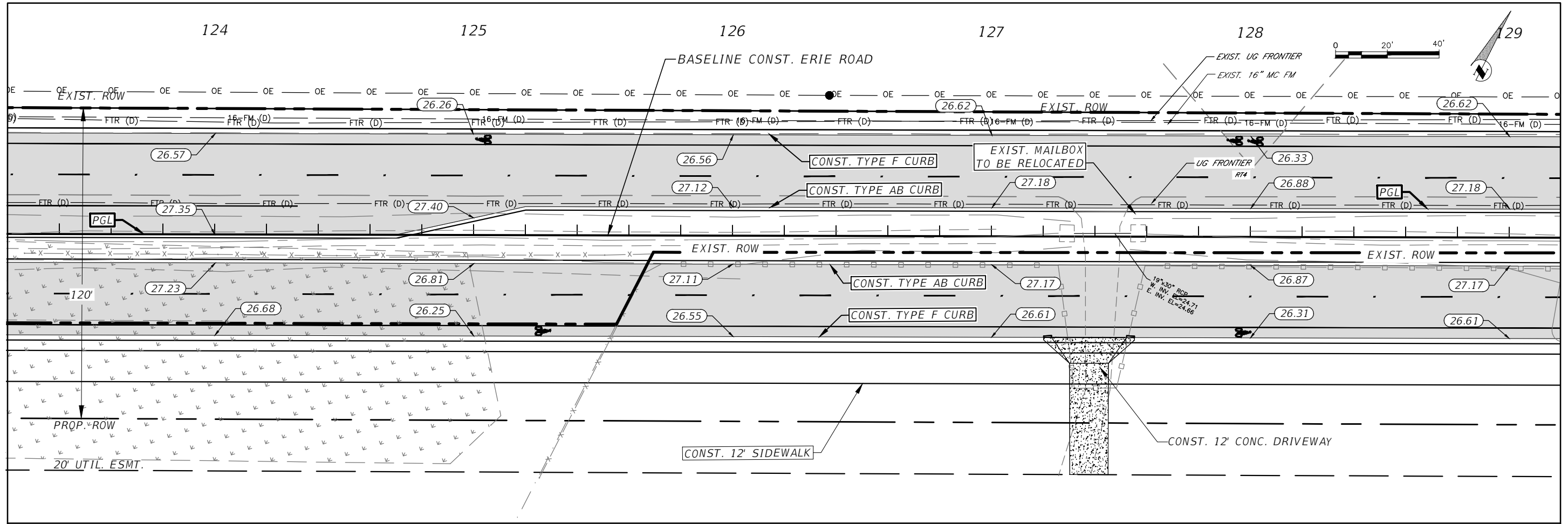
Signature & Date



PUBLIC WORKS DEPARTMENT
ENGINEERING SERVICES
1022 26th Avenue East, Bradenton, FL 34208

PLAN AND PROFILE
STA. 111+20 TO 117+20

SHEET NO.
4



1" = 40' Horizontal
1" = 4' Vertical

DATE	DESCRIPTION	DATE	PROJECT #	000-000000	SURVEYED	ZNS	07/2018
			SURVEY #	N/A	DESIGNED	JEA/SF	04/2019
			SEC./TWN./RGE	26&35/33S/18E	DRAWN	JEA	04/2019
			SCALE	#####	CHECKED	SF	07/2019

FLORIDA P.E. # 69268

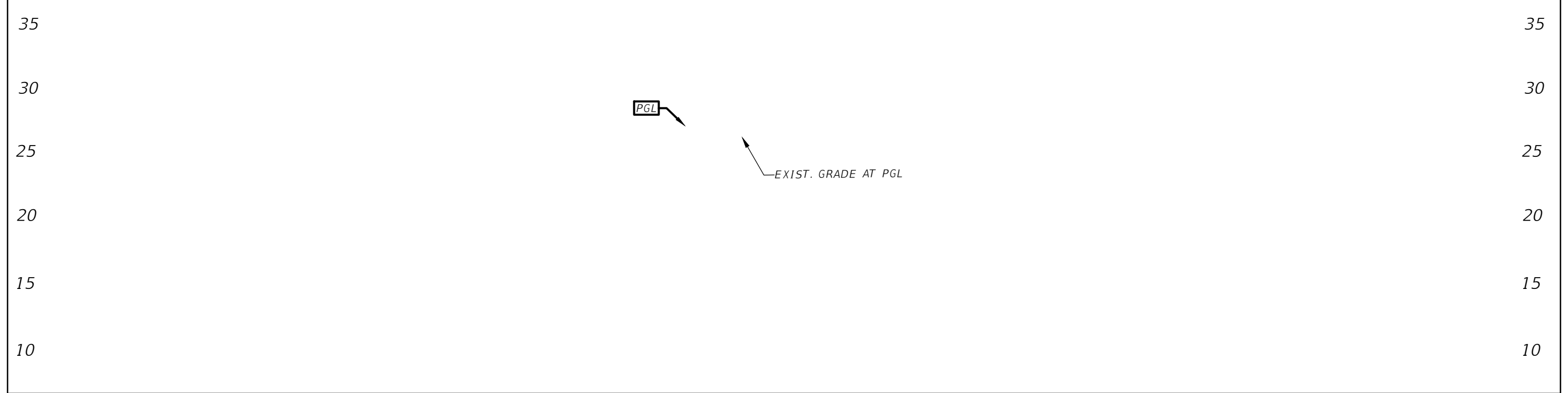
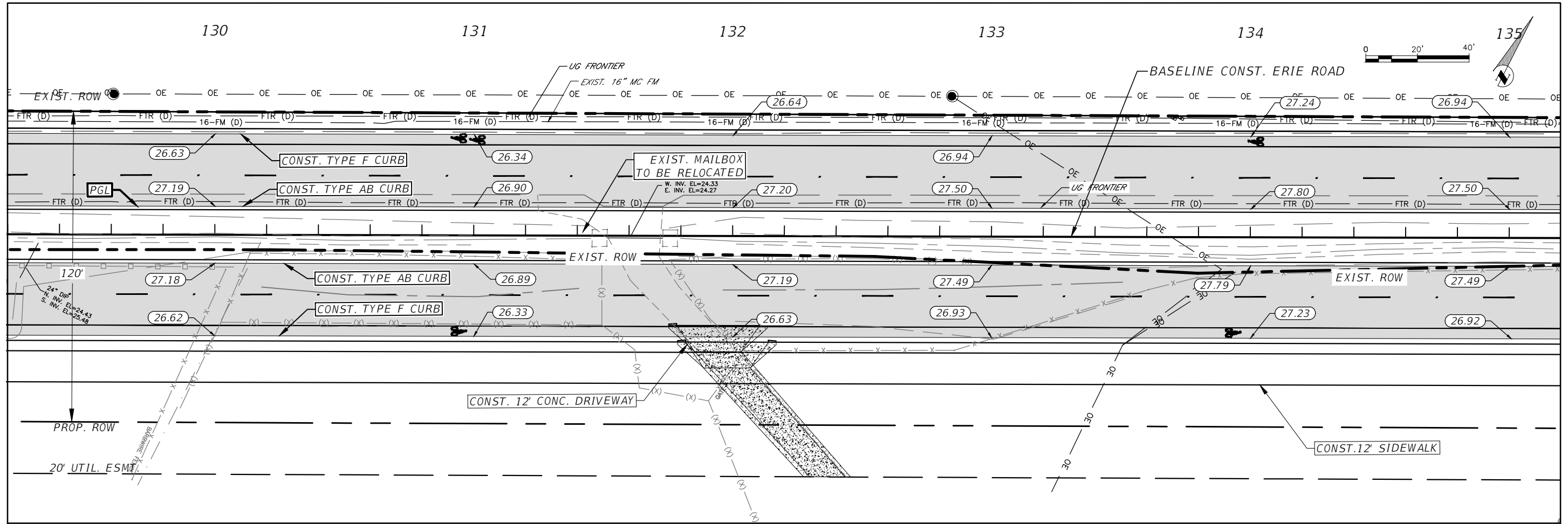
Signature & Date



PUBLIC WORKS DEPARTMENT
ENGINEERING SERVICES
1022 26th Avenue East, Bradenton, FL 34208

PLAN AND PROFILE
STA. 123+20 TO 129+20

SHEET NO.
5



1" = 40' Horizontal
1" = 4' Vertical

DATE	DESCRIPTION	DATE	PROJECT #	000-000000	SURVEYED	ZNS	07/2018
			SURVEY #	N/A	DESIGNED	JEA/SF	04/2019
			SEC./TWN./RGE	26&35/33S/18E	DRAWN	JEA	04/2019
			SCALE	#####	CHECKED	SF	07/2019

FLORIDA P.E. # 69268

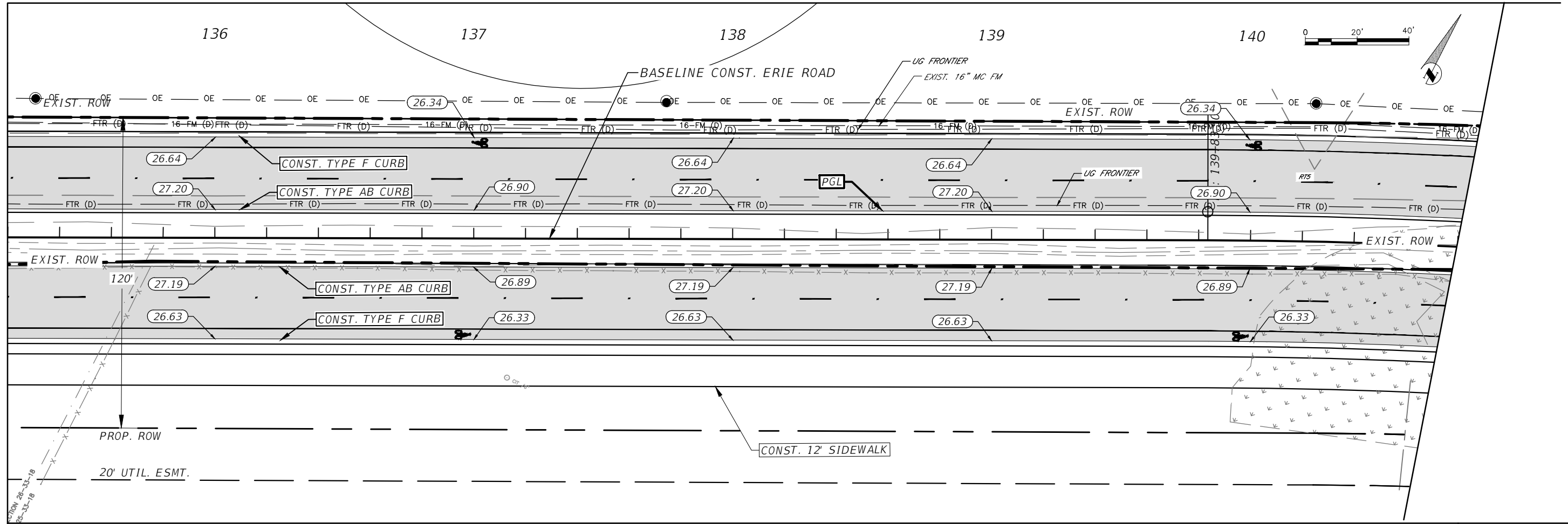
Signature & Date



PUBLIC WORKS DEPARTMENT
ENGINEERING SERVICES
1022 26th Avenue East, Bradenton, FL 34208

PLAN AND PROFILE
STA. 129+20 TO 135+20

SHEET NO.
6



1" = 40' Horizontal
1" = 4' Vertical

DATE	DESCRIPTION	DATE	PROJECT #	000-000000	SURVEYED	ZNS	07/2018
			SURVEY #	N/A	DESIGNED	JEA/SF	04/2019
			SEC./TWN./RGE	26&35/33S/18E	DRAWN	JEA	04/2019
			SCALE	#####	CHECKED	SF	07/2019

FLORIDA P.E. # 69268


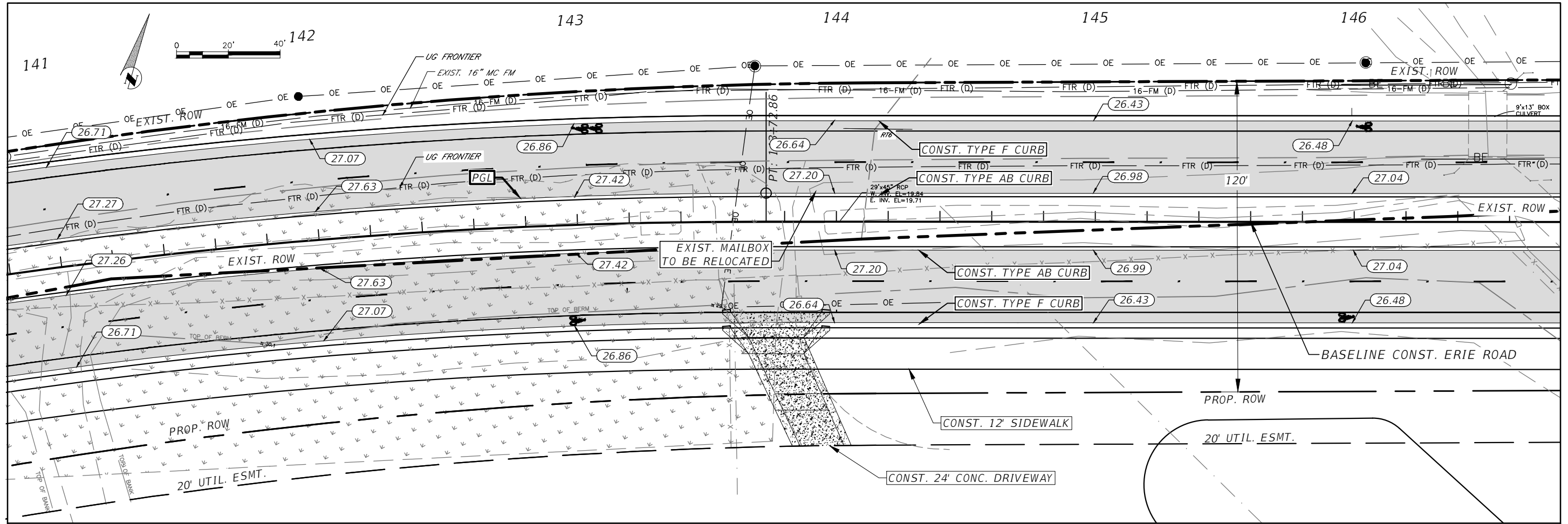
Signature & Date



PUBLIC WORKS DEPARTMENT
ENGINEERING SERVICES
1022 26th Avenue East, Bradenton, FL 34208

PLAN AND PROFILE
STA. 135+20 TO 140+80

SHEET NO.
7



1" = 40' Horizontal
1" = 4' Vertical

DATE	DESCRIPTION	DATE	PROJECT #	000-000000	SURVEYED	ZNS	07/2018
			SURVEY #	N/A	DESIGNED	JEA/SF	04/2019
			SEC./TWN./RGE	26&35/33S/18E	DRAWN	JEA	04/2019
			SCALE	#####	CHECKED	SF	07/2019

FLORIDA P.E. # 69268

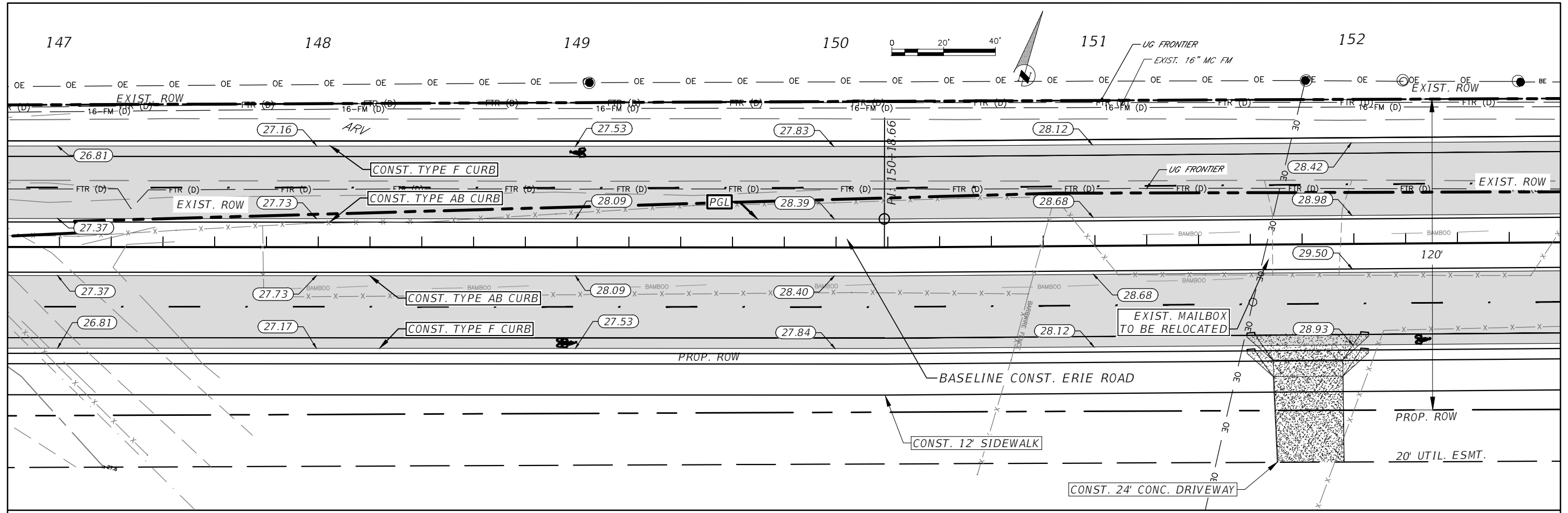
Signature & Date



PUBLIC WORKS DEPARTMENT
ENGINEERING SERVICES
1022 26th Avenue East, Bradenton, FL 34208

PLAN AND PROFILE
STA. 140+80 TO 146+80

SHEET NO.
8



1" = 40' Horizontal
1" = 4' Vertical

DATE	DESCRIPTION	DATE	PROJECT #	000-000000	SURVEYED	ZNS	07/2018
			SURVEY #	N/A	DESIGNED	JEA/SF	04/2019
			SEC./TWN./RGE	26&35/33S/18E	DRAWN	JEA	04/2019
			SCALE	#####	CHECKED	SF	07/2019

FLORIDA P.E. # 69268


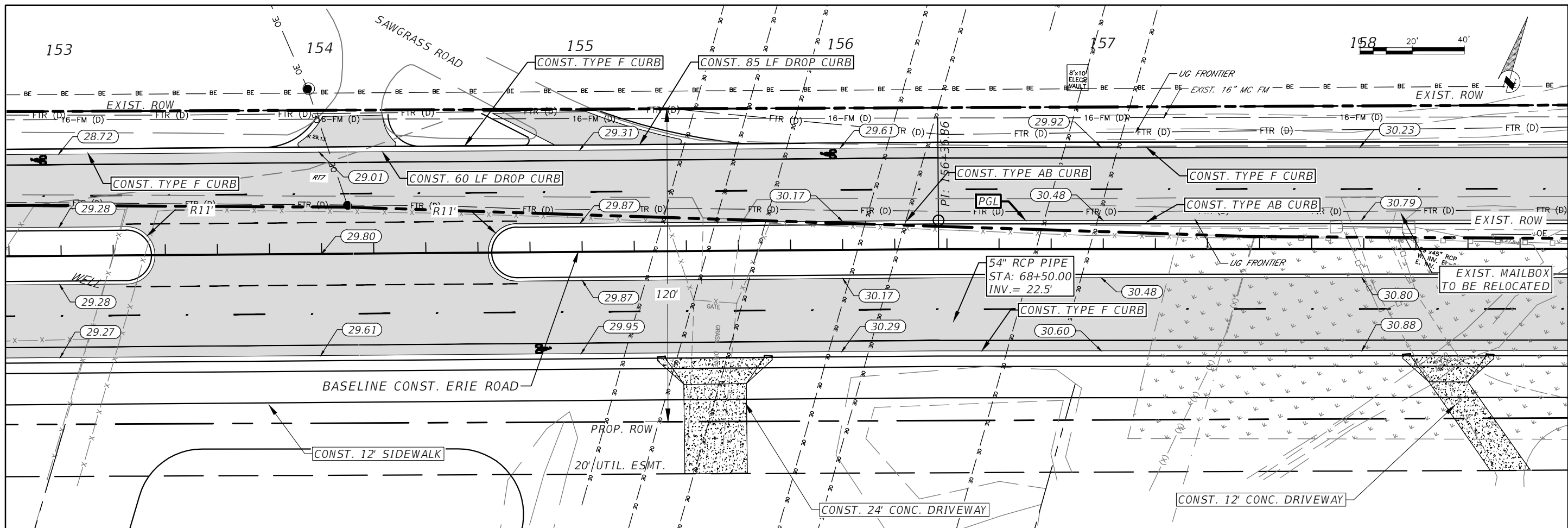
Signature & Date



**PUBLIC WORKS DEPARTMENT
ENGINEERING SERVICES**
1022 26th Avenue East, Bradenton, FL 34208

PLAN AND PROFILE
STA. 146+80 TO 152+80

SHEET NO.
9




1" = 40' Horizontal
1" = 4' Vertical

DATE	DESCRIPTION	DATE	PROJECT #	000-000000	SURVEYED	ZNS	07/2018
			SURVEY #	N/A	DESIGNED	JEA/SF	04/2019
			SEC./TWN./RGE	26&35/33S/18E	DRAWN	JEA	04/2019
			SCALE	#####	CHECKED	SF	07/2019


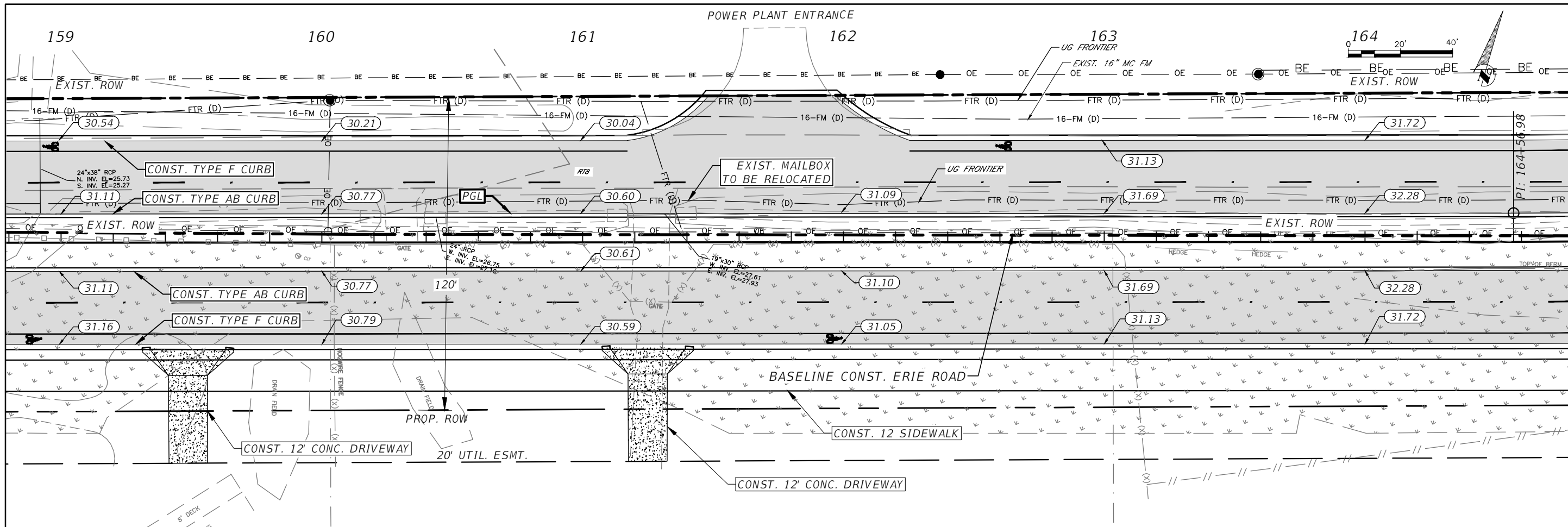
FLORIDA P.E. # 69268

Signature & Date



PLAN AND PROFILE
STA. 152+80 TO 158+80

SHEET NO.
10



1" = 40' Horizontal
1" = 4' Vertical

DATE	DESCRIPTION	DATE	PROJECT #	000-000000	SURVEYED	ZNS	07/2018
			SURVEY #	N/A	DESIGNED	JEA/SF	04/2019
			SEC./TWN./RGE	26&35/33S/18E	DRAWN	JEA	04/2019
			SCALE	#####	CHECKED	SF	07/2019

FLORIDA P.E. # 69268
#####

Signature & Date



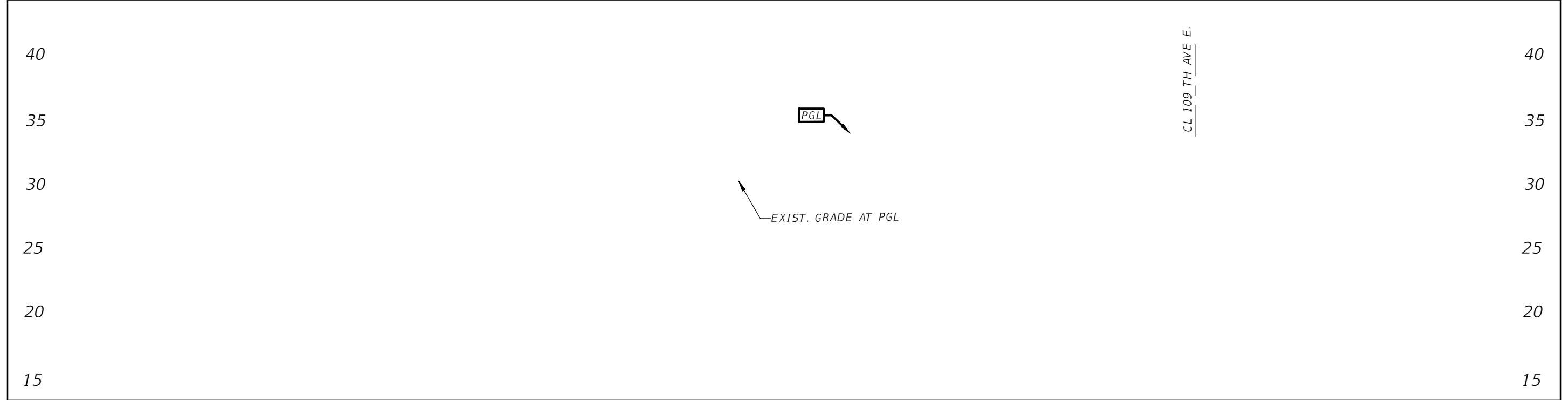
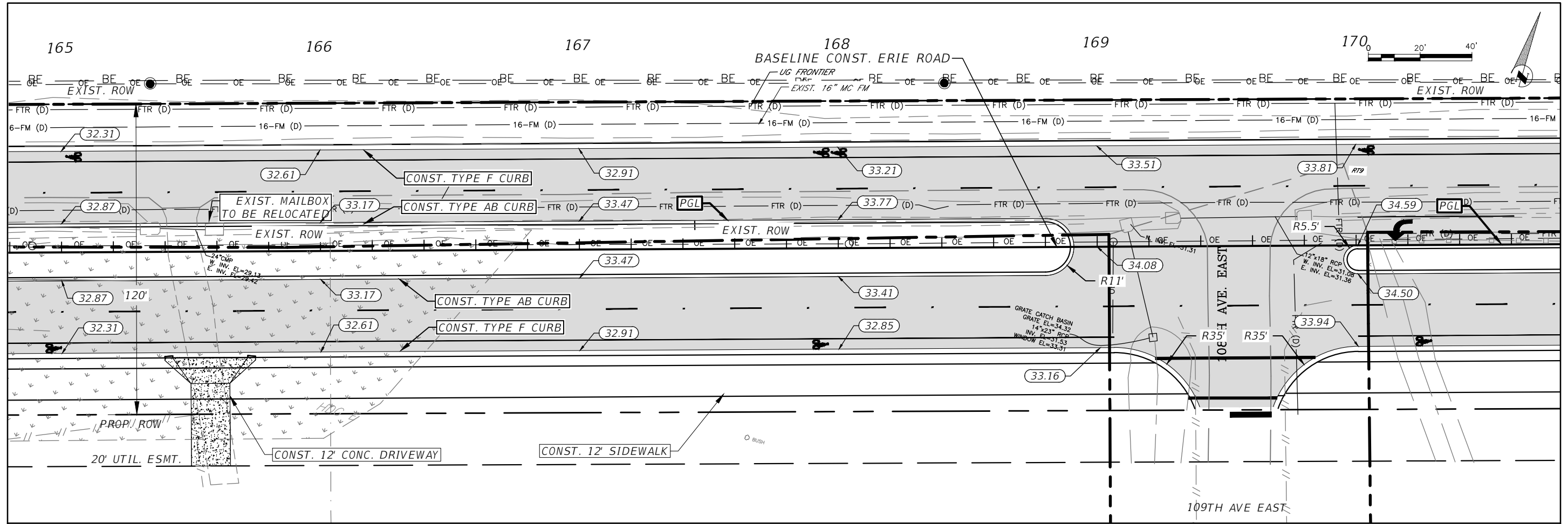
PUBLIC WORKS DEPARTMENT
ENGINEERING SERVICES
1022 26th Avenue East, Bradenton, FL 34208

#####

PLAN AND PROFILE
STA. 158+80 TO 164+80

SHEET NO.

11




1" = 40' Horizontal
1" = 4' Vertical

DATE	DESCRIPTION	DATE	PROJECT #	000-000000	SURVEYED	ZNS	07/2018
			SURVEY #	N/A	DESIGNED	JEA/SF	04/2019
			SEC./TWN./RGE	26&35/33S/18E	DRAWN	JEA	04/2019
			SCALE	#####	CHECKED	SF	07/2019


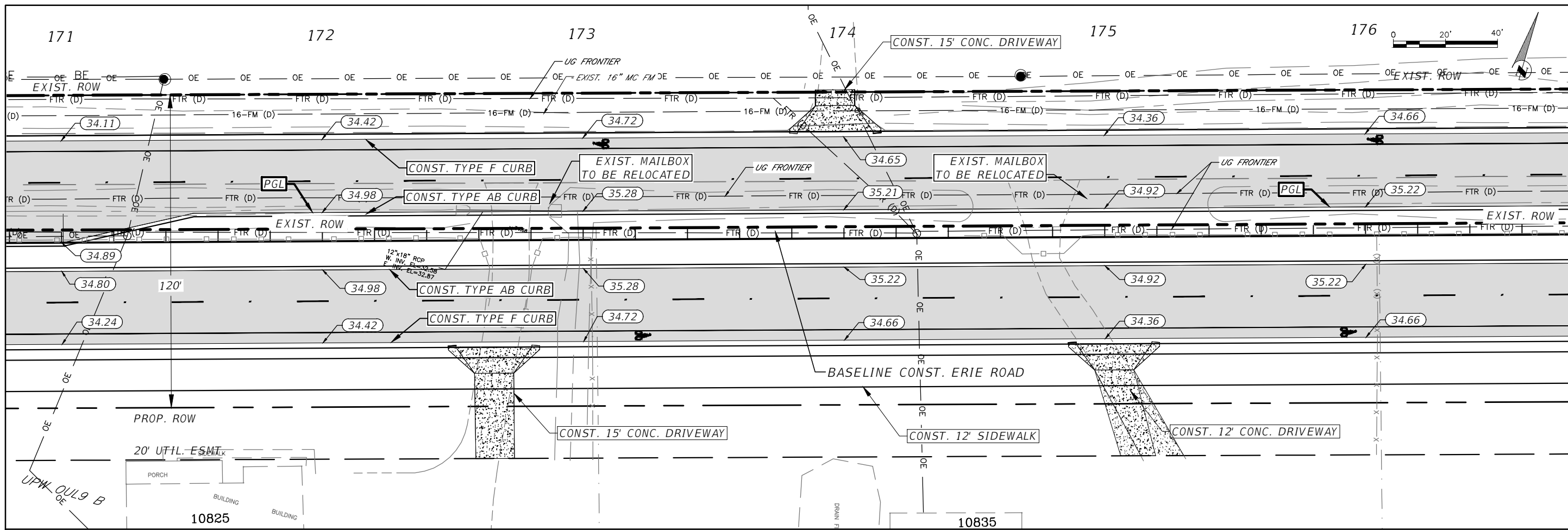
FLORIDA P.E. # 69268

Signature & Date



Manatee County
FLORIDA
PUBLIC WORKS DEPARTMENT
ENGINEERING SERVICES
1022 26th Avenue East, Bradenton, FL 34208

PLAN AND PROFILE
STA. 164+80 TO 170+80




1" = 40' Horizontal
1" = 4' Vertical

DATE	DESCRIPTION	DATE	PROJECT #	000-000000	SURVEYED	ZNS	07/2018
			SURVEY #	N/A	DESIGNED	JEA/SF	04/2019
			SEC./TWN./RGE	26&35/33S/18E	DRAWN	JEA	04/2019
			SCALE	#####	CHECKED	SF	07/2019

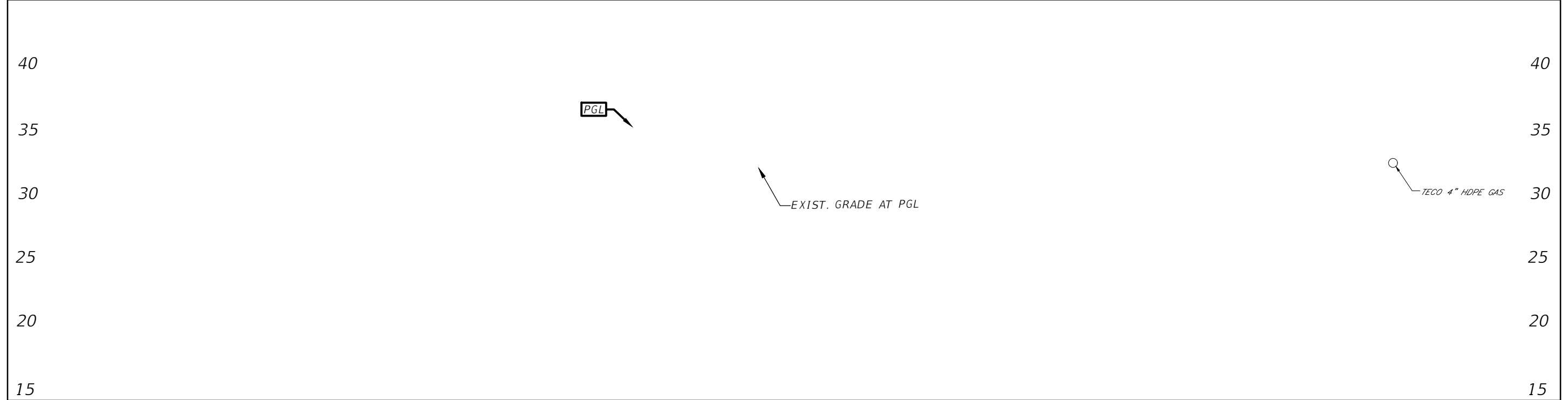
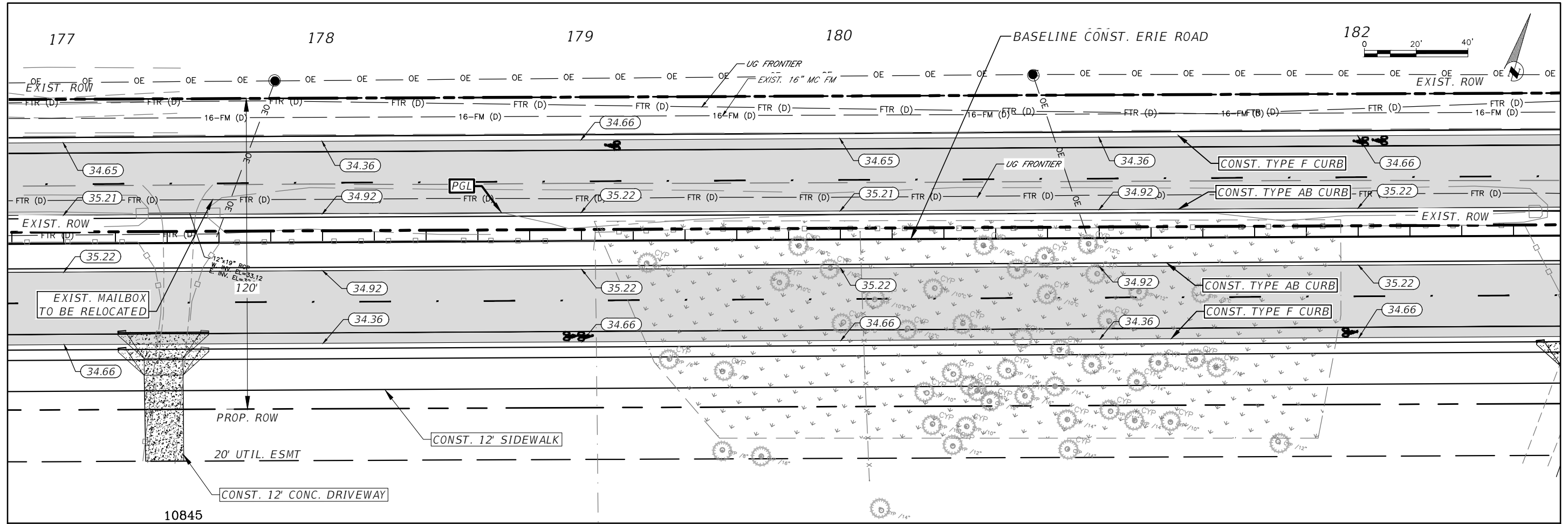
FLORIDA P.E. # 69268

Signature & Date



PLAN AND PROFILE
STA. 170+80 TO 176+80

SHEET NO.
13




1" = 40' Horizontal
1" = 4' Vertical

DATE	DESCRIPTION	DATE	PROJECT #	000-000000	SURVEYED	ZNS	07/2018
			SURVEY #	N/A	DESIGNED	JEA/SF	04/2019
			SEC./TWN./RGE	26&35/33S/18E	DRAWN	JEA	04/2019
			SCALE	#####	CHECKED	SF	07/2019

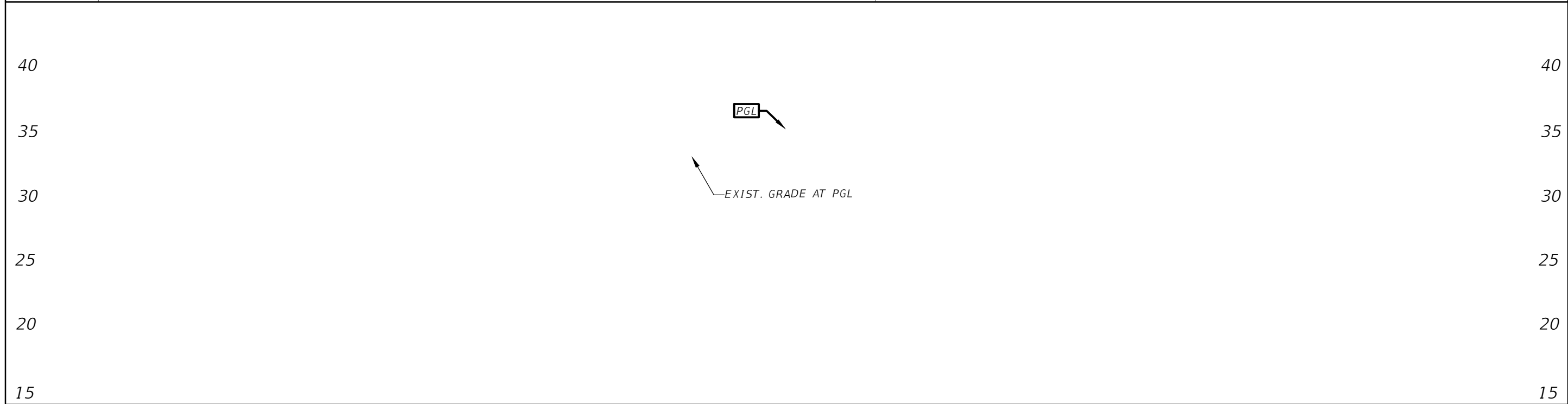
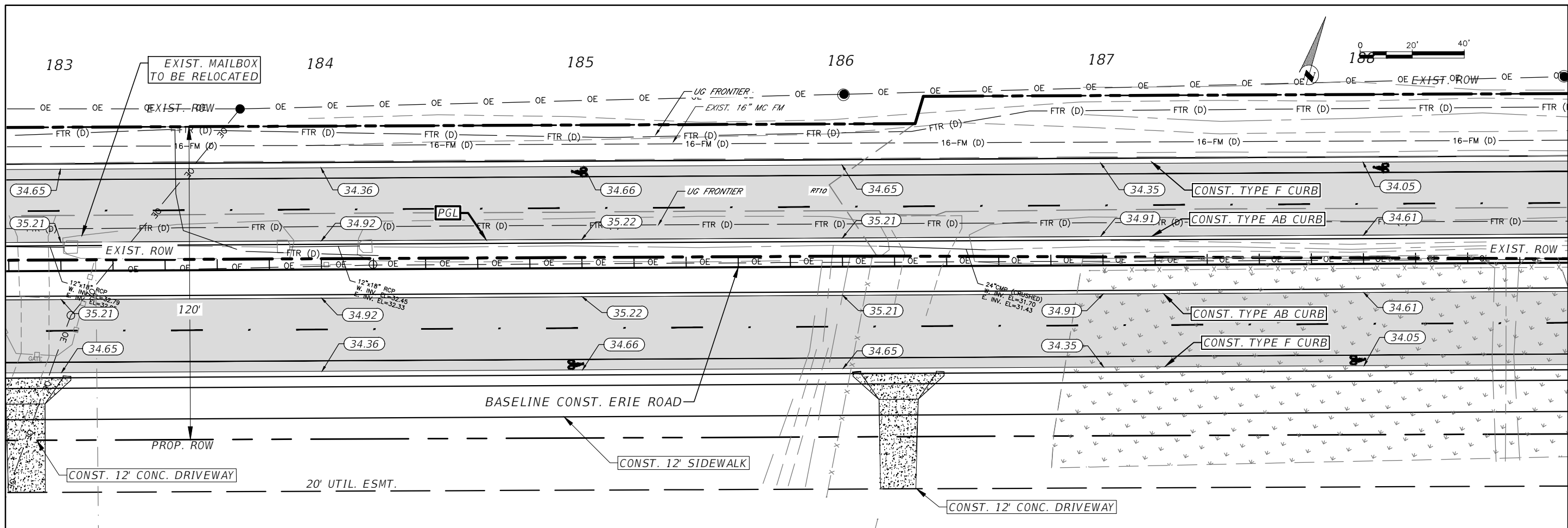
FLORIDA P.E. # 69268

Signature & Date



PLAN AND PROFILE
STA. 176+80 TO 182+80

SHEET NO.
14




1" = 40' Horizontal
1" = 4' Vertical

DATE	DESCRIPTION	DATE	PROJECT #	000-000000	SURVEYED	ZNS	07/2018
			SURVEY #	N/A	DESIGNED	JEA/SF	04/2019
			SEC./TWN./RGE	26&35/33S/18E	DRAWN	JEA	04/2019
			SCALE	#####	CHECKED	SF	07/2019

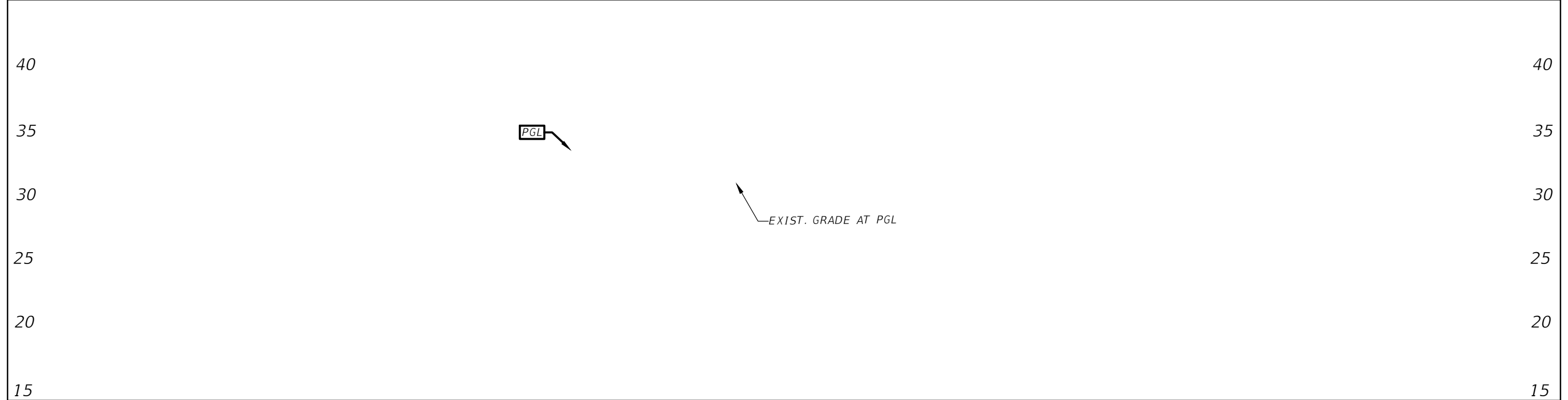
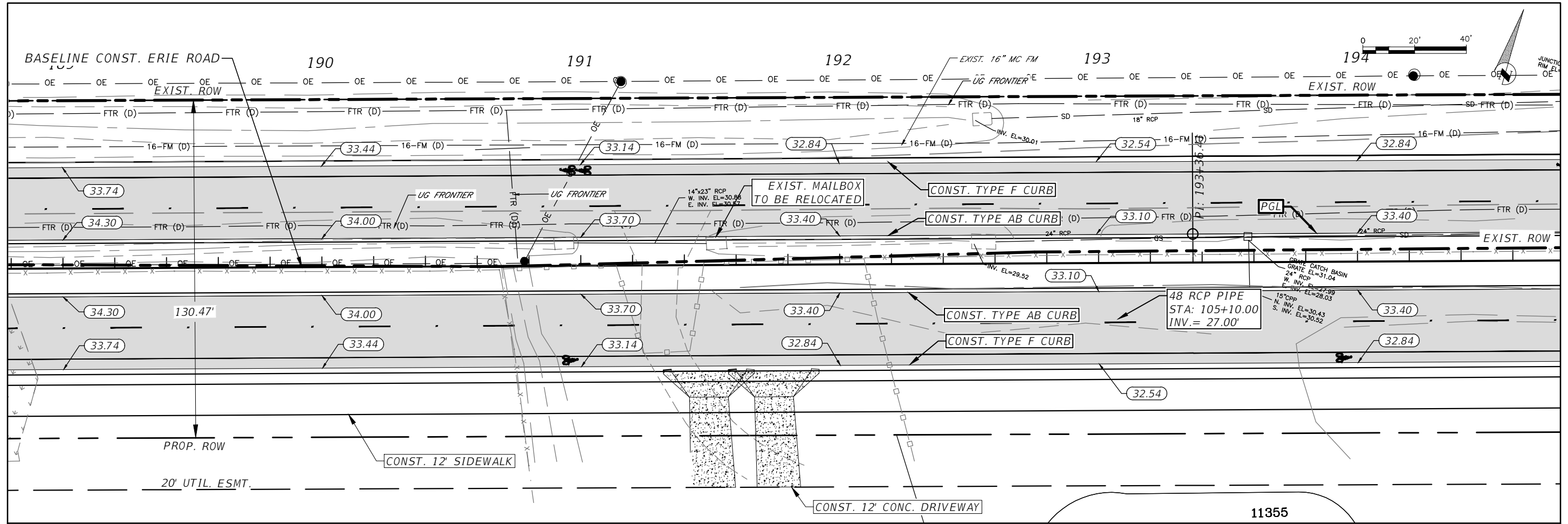
FLORIDA P.E. # 69268

Signature & Date



PLAN AND PROFILE
STA. 182+80 TO 188+80

SHEET NO.
15




1" = 40' Horizontal
1" = 4' Vertical

DATE	DESCRIPTION	DATE	PROJECT #	000-000000	SURVEYED	ZNS	07/2018
			SURVEY #	N/A	DESIGNED	JEA/SF	04/2019
			SEC./TWN./RGE	26&35/33S/18E	DRAWN	JEA	04/2019
			SCALE	#####	CHECKED	SF	07/2019


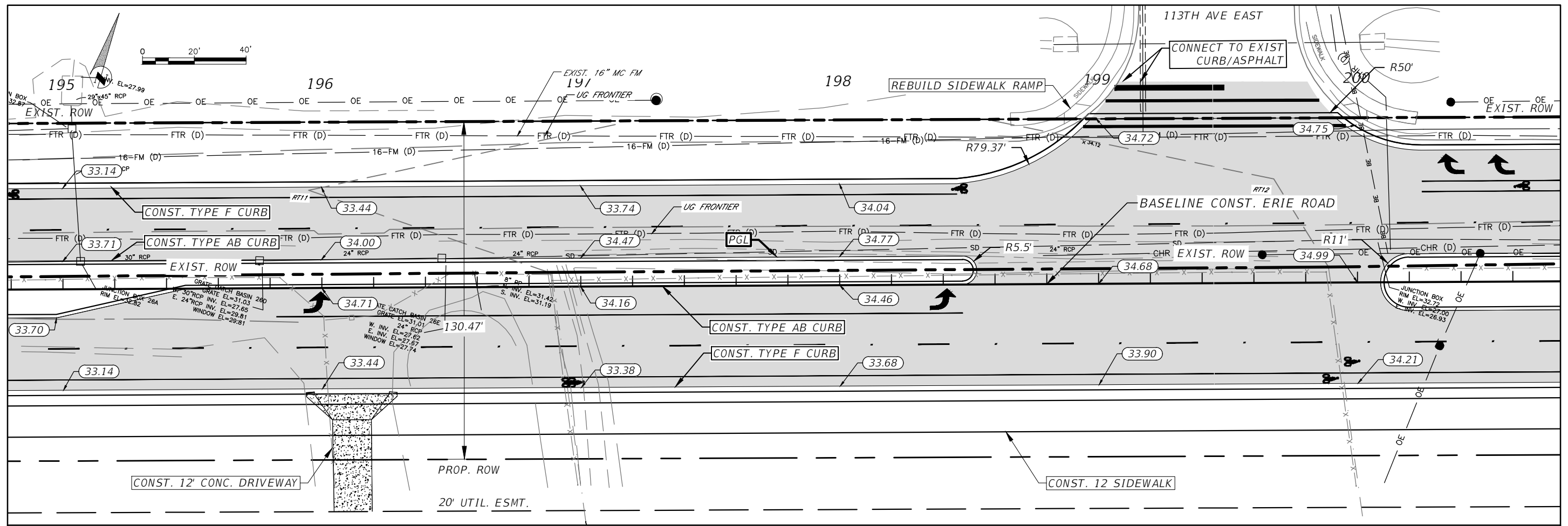
FLORIDA P.E. # 69268

Signature & Date



PLAN AND PROFILE
STA. 188+80 TO 194+80

SHEET NO.
16




1" = 40' Horizontal
1" = 4' Vertical

DATE	DESCRIPTION	DATE	PROJECT #	000-000000	SURVEYED	ZNS	07/2018
			SURVEY #	N/A	DESIGNED	JEA/SF	04/2019
			SEC./TWN./RGE	26&35/33S/18E	DRAWN	JEA	04/2019
			SCALE	#####	CHECKED	SF	07/2019

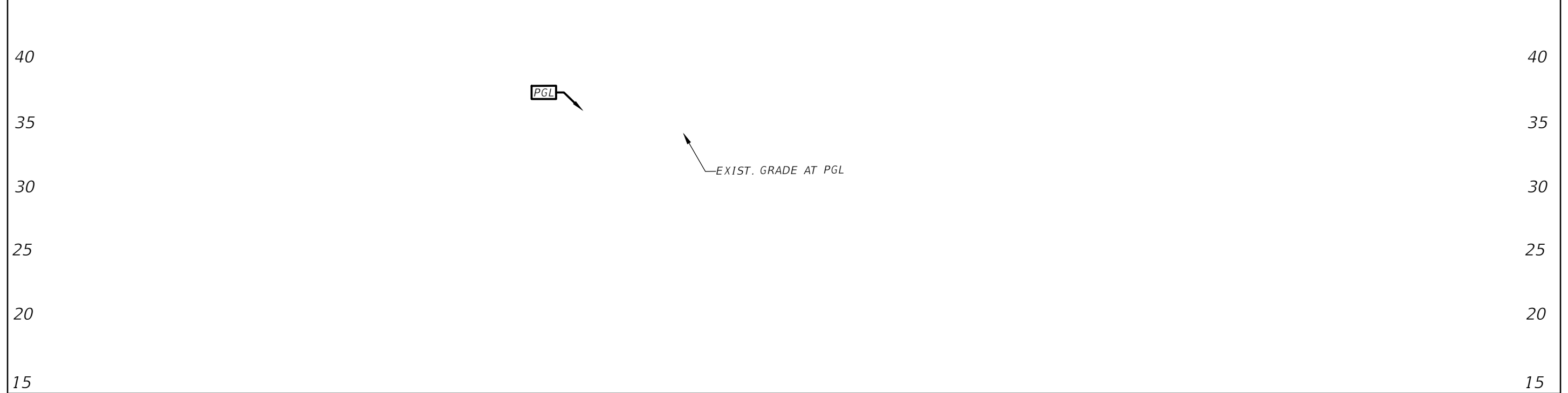
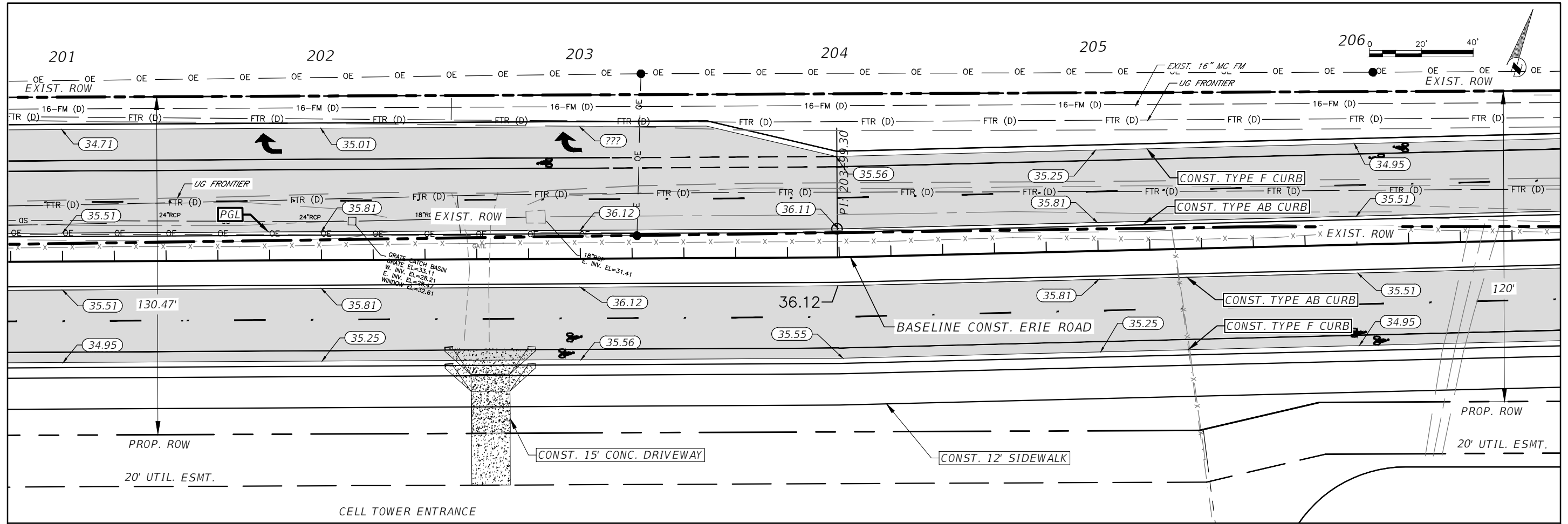
FLORIDA P.E. # 69268

Signature & Date



PLAN AND PROFILE
STA. 194+80 TO 200+80

SHEET NO.
17




1" = 40' Horizontal
1" = 4' Vertical

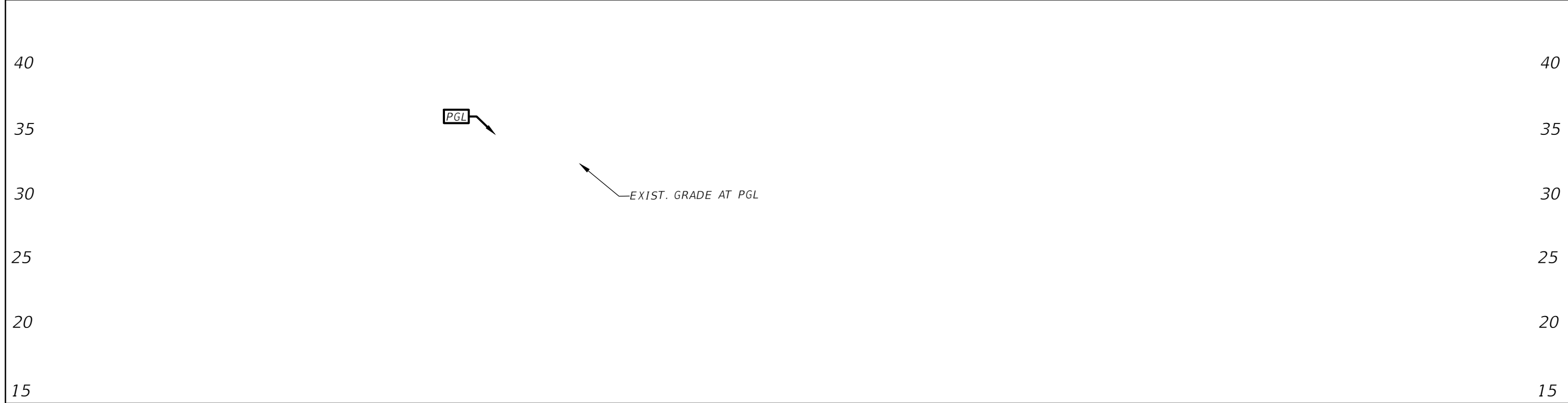
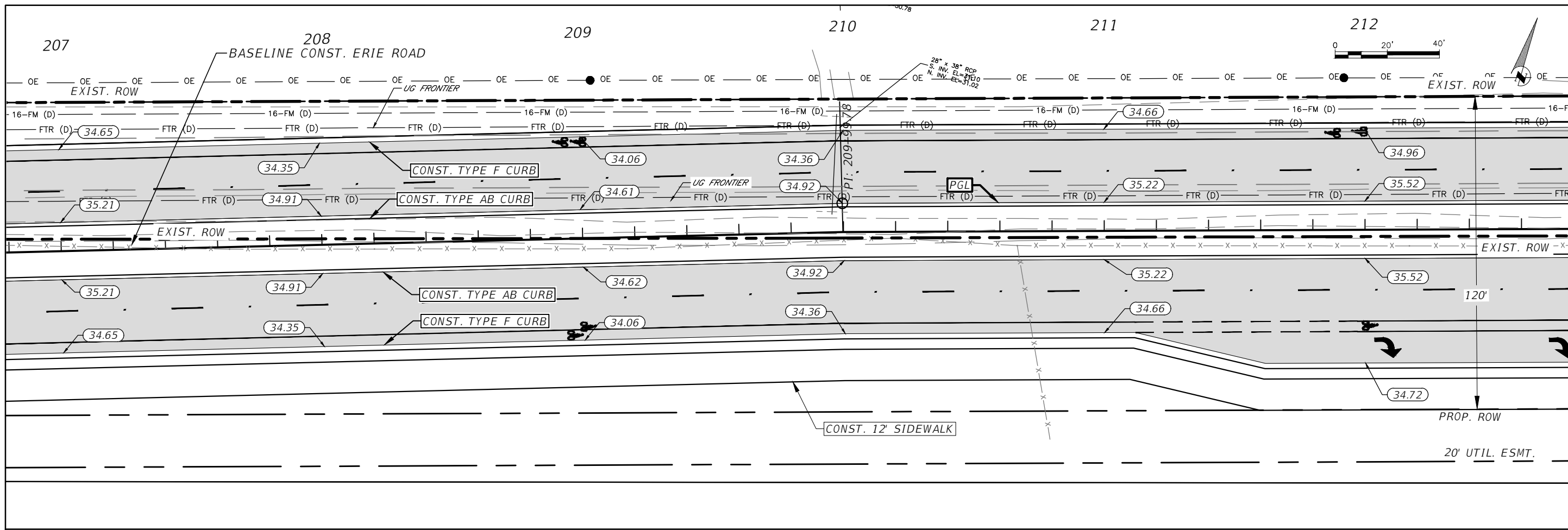
DATE	DESCRIPTION	DATE	PROJECT #	000-000000	SURVEYED	ZNS	07/2018
			SURVEY #	N/A	DESIGNED	JEA/SF	04/2019
			SEC./TWN./RGE	26&35/33S/18E	DRAWN	JEA	04/2019
			SCALE	#####	CHECKED	SF	07/2019

FLORIDA P.E. # 69268

Signature & Date



PLAN AND PROFILE
STA. 200+80 TO 206+80




1" = 40' Horizontal
1" = 4' Vertical

DATE	DESCRIPTION	DATE	PROJECT #	000-000000	SURVEYED	ZNS	07/2018
			SURVEY #	N/A	DESIGNED	JEA/SF	04/2019
			SEC./TWN./RGE	26&35/33S/18E	DRAWN	JEA	04/2019
			SCALE	#####	CHECKED	SF	07/2019

FLORIDA P.E. # 69268

Signature & Date



PLAN AND PROFILE
STA. 206+80 TO 212+80

SHEET NO.
19

213

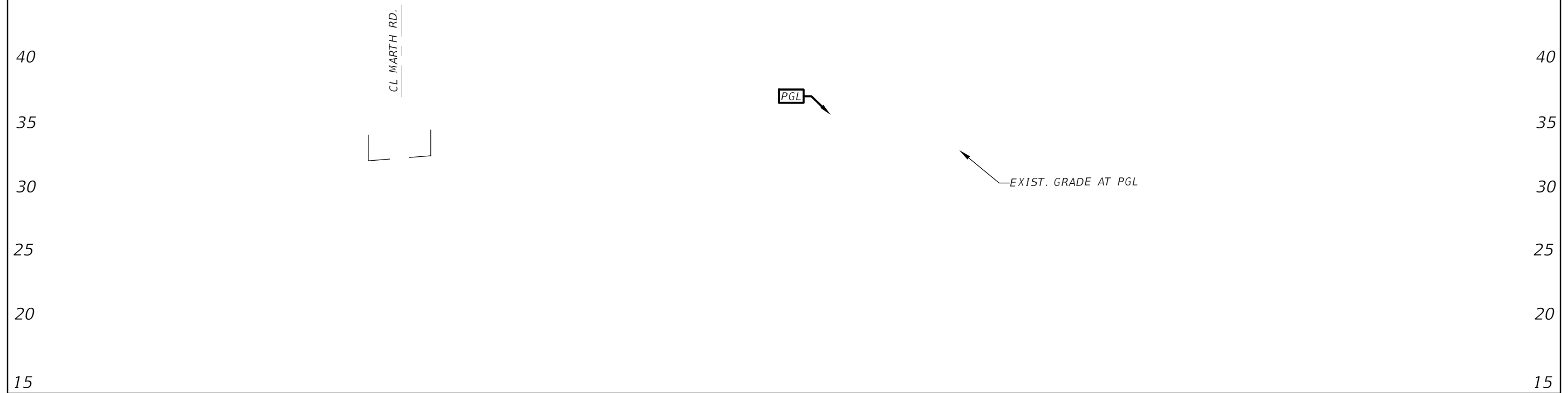
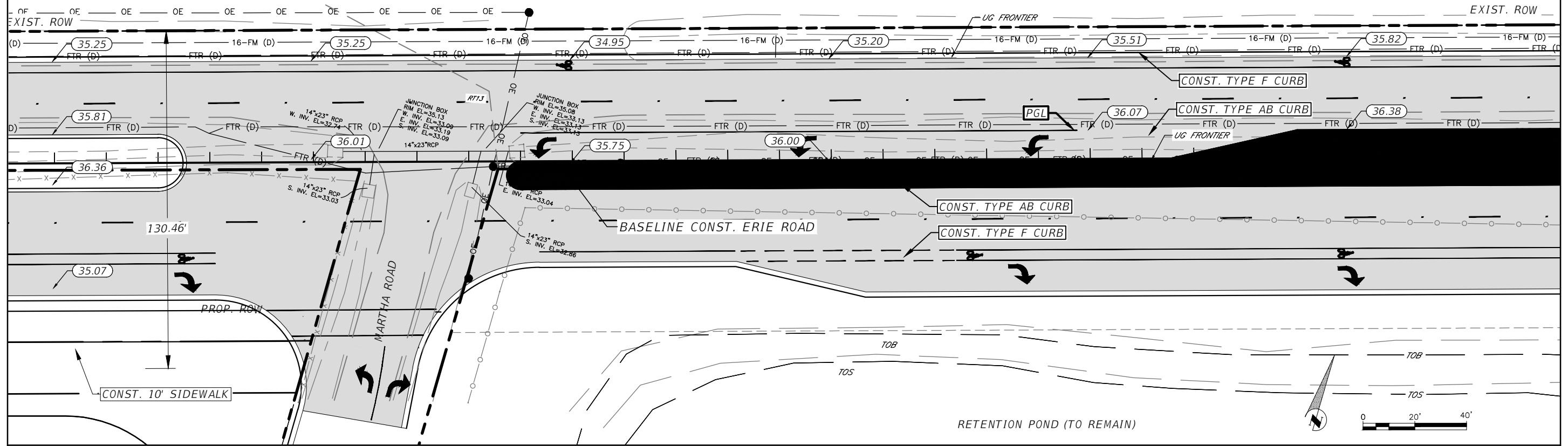
214

215

216


217

218



DATE	DESCRIPTION	DATE	PROJECT #	000-000000	SURVEYED	ZNS	07/2018
			SURVEY #	N/A	DESIGNED	JEA/SF	04/2019
			SEC./TWN./RGE	26&35/33S/18E	DRAWN	JEA	04/2019
			SCALE	#####	CHECKED	SF	07/2019

FLORIDA P.E. # 69268
 #####
 Signature & Date



 PLAN AND PROFILE
 STA. 212+80 TO 218+80

SHEET NO.
 20

219


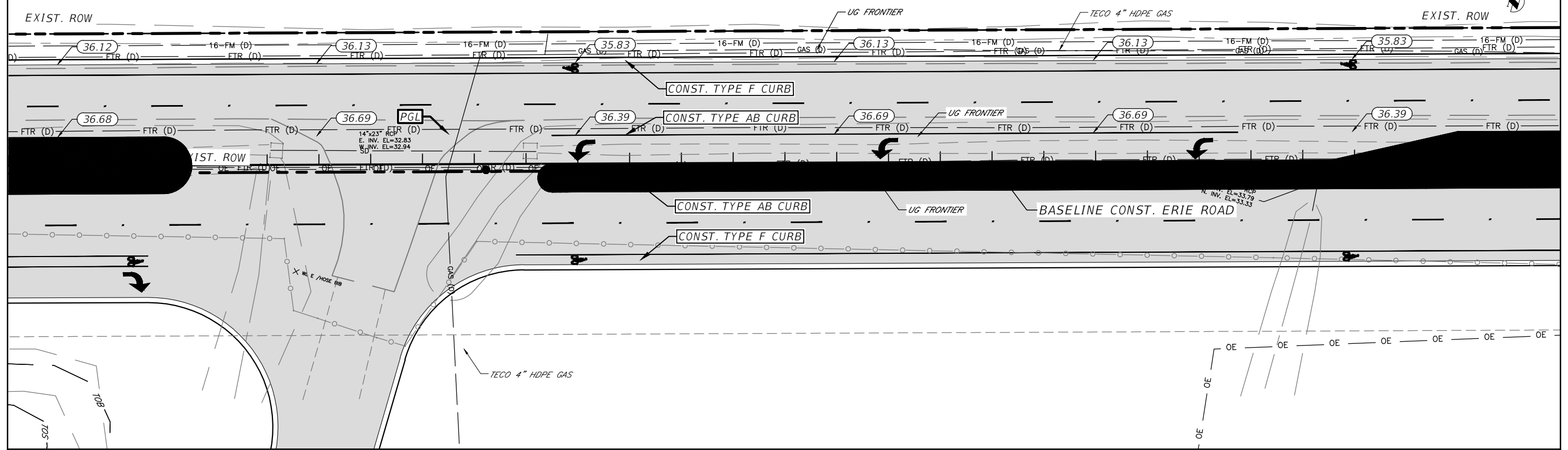
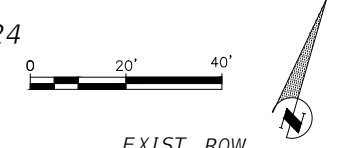
220

221

222

223

224




1" = 40' Horizontal
1" = 4' Vertical

DATE	DESCRIPTION	DATE	PROJECT #	000-000000	SURVEYED	ZNS	07/2018
			SURVEY #	N/A	DESIGNED	JEA/SF	04/2019
			SEC./TWN./RGE	26&35/33S/18E	DRAWN	JEA	04/2019
			SCALE	#####	CHECKED	SF	07/2019

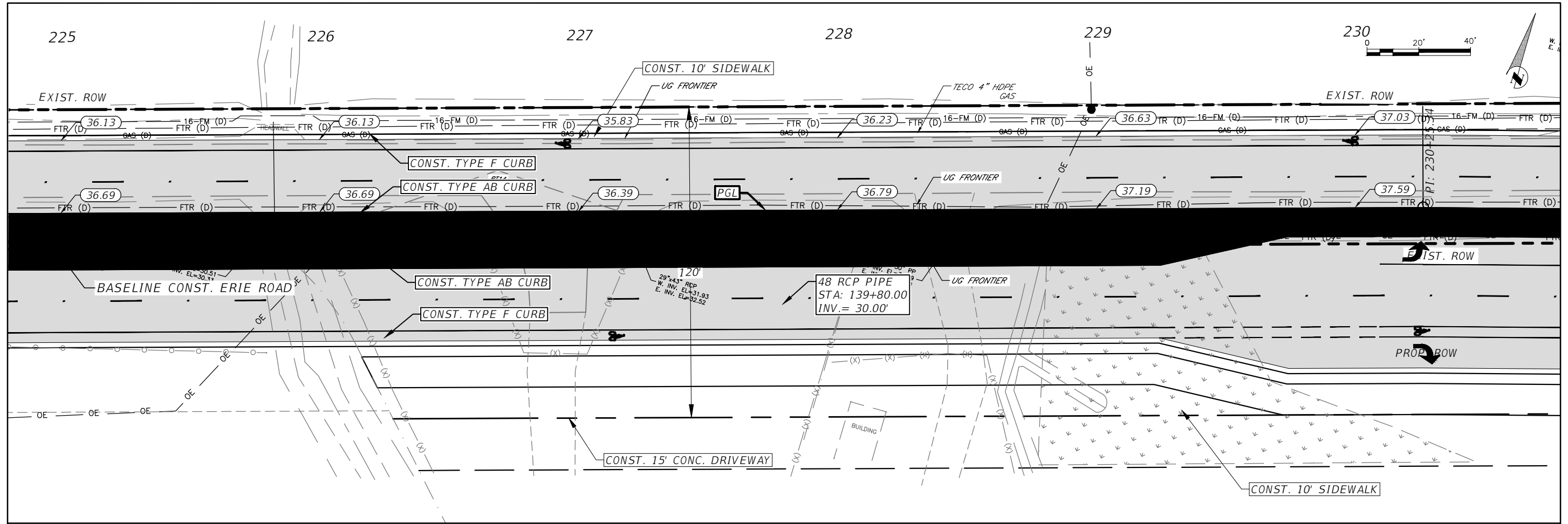
FLORIDA P.E. # 69268

Signature & Date



PLAN AND PROFILE
STA. 218+20 TO 224+80

SHEET NO.
21




1" = 40' Horizontal
1" = 4' Vertical

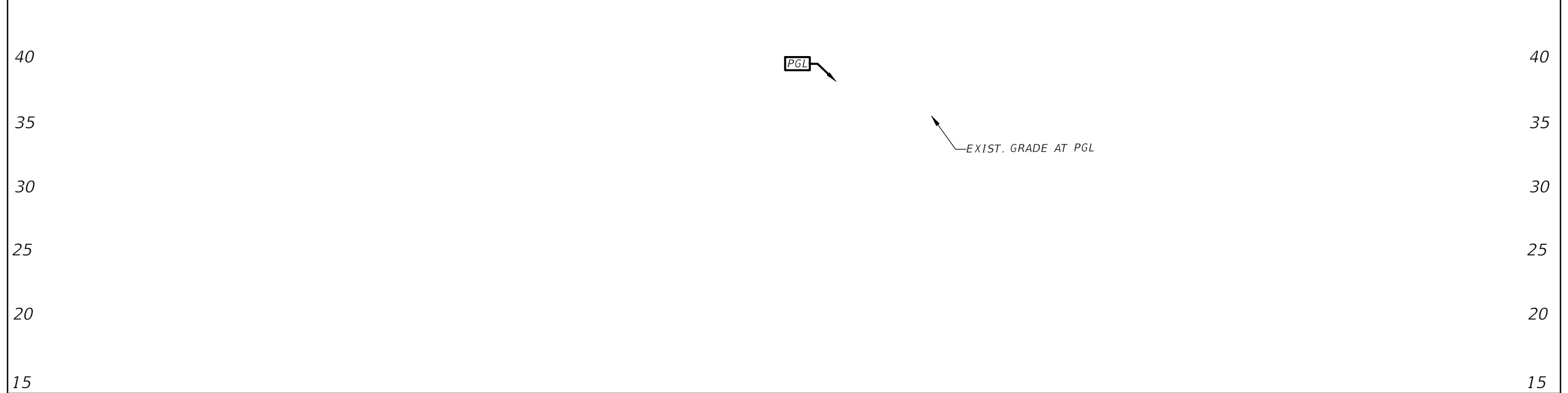
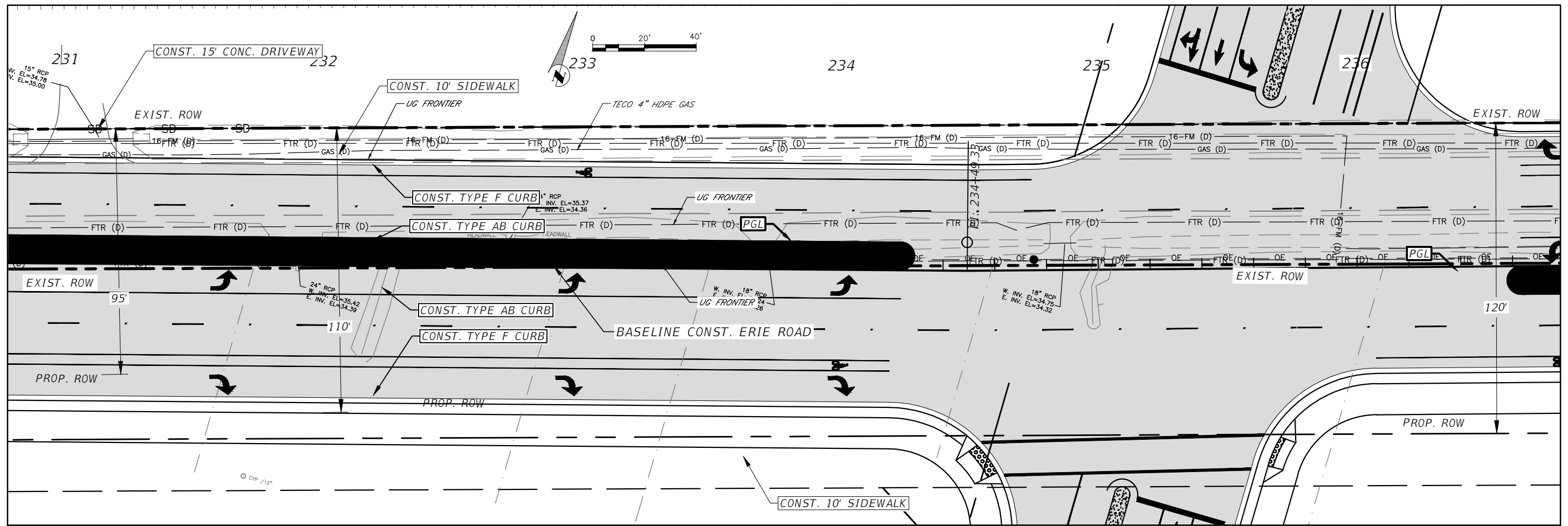
DATE	DESCRIPTION	DATE	PROJECT #	000-000000	SURVEYED	ZNS	07/2018
			SURVEY #	N/A	DESIGNED	JEA/SF	04/2019
			SEC./TWN./RGE	26&35/33S/18E	DRAWN	JEA	04/2019
			SCALE	#####	CHECKED	SF	07/2019

FLORIDA P.E. # 69268

Signature & Date



PLAN AND PROFILE
STA. 224+80 TO 230+80




1" = 40' Horizontal
1" = 4' Vertical

DATE	DESCRIPTION	DATE	PROJECT #	000-000000	SURVEYED	ZNS	07/2018
			SURVEY #	N/A	DESIGNED	JEA/SF	04/2019
			SEC./TWN./RGE	26&35/33S/18E	DRAWN	JEA	04/2019
			SCALE	#####	CHECKED	SF	07/2019

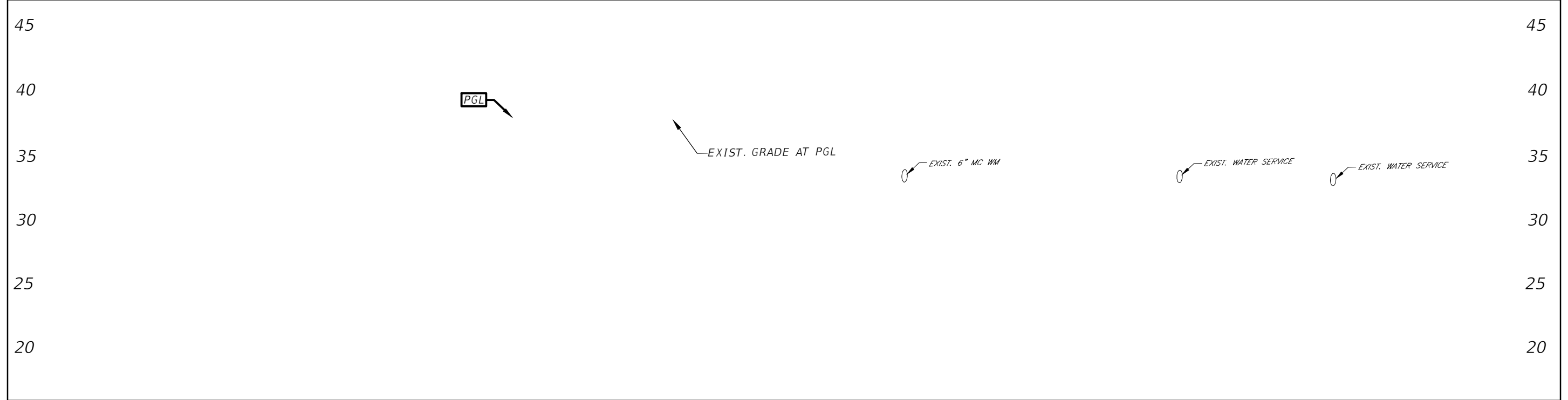
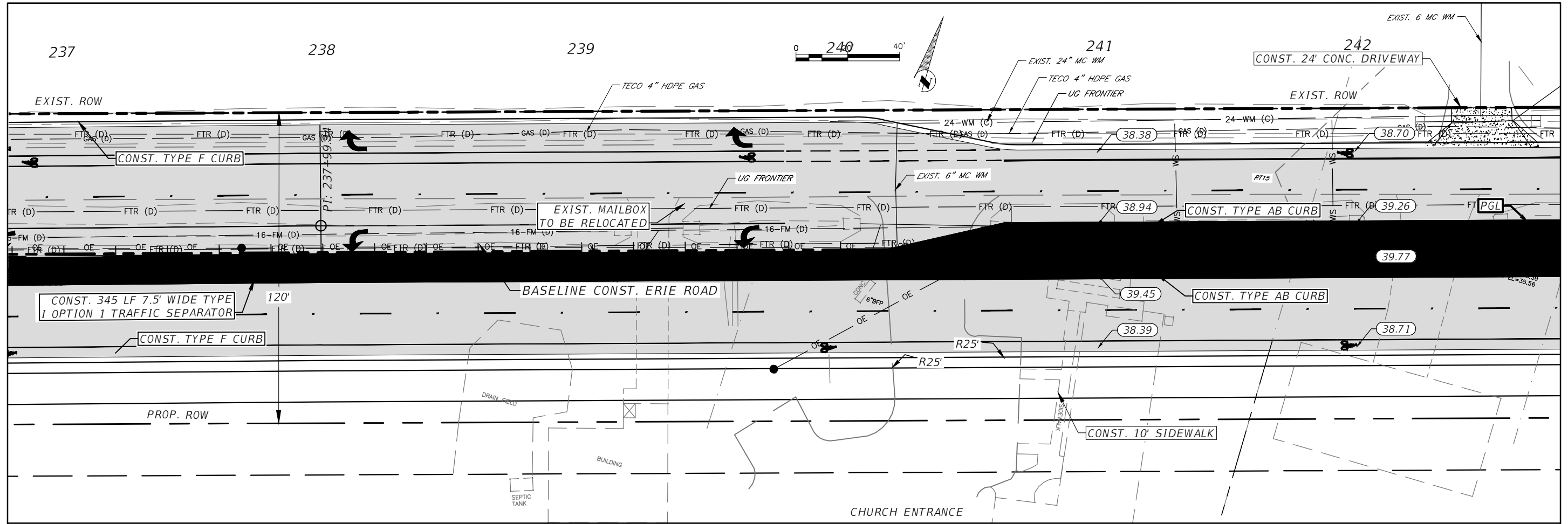
FLORIDA P.E. # 69268

Signature & Date



**PUBLIC WORKS DEPARTMENT
ENGINEERING SERVICES**
1022 26th Avenue East, Bradenton, FL 34208

PLAN AND PROFILE
STA. 230+80 TO 236+80




1" = 40' Horizontal
1" = 4' Vertical

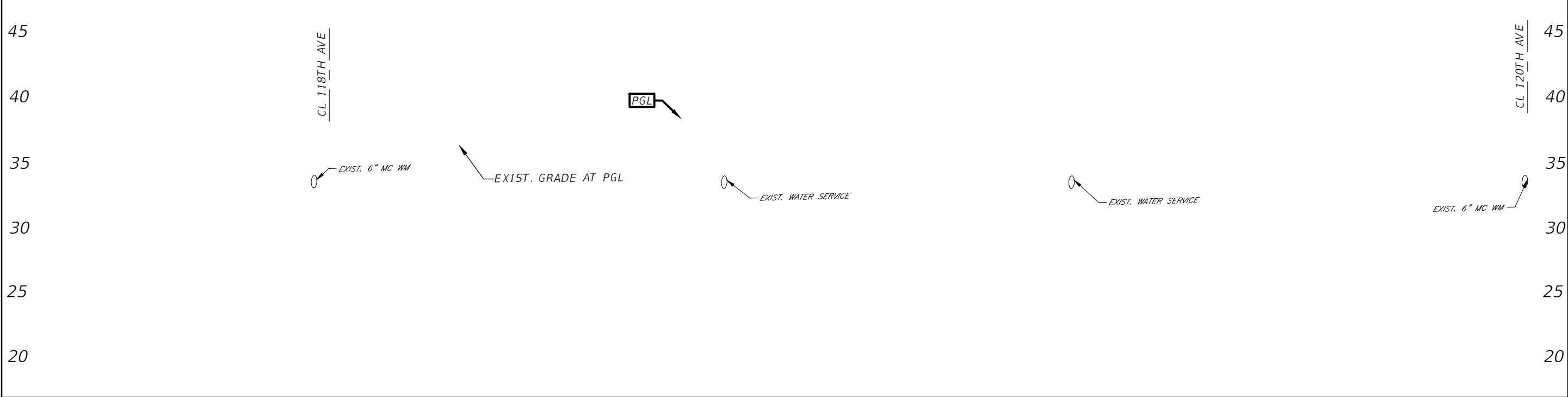
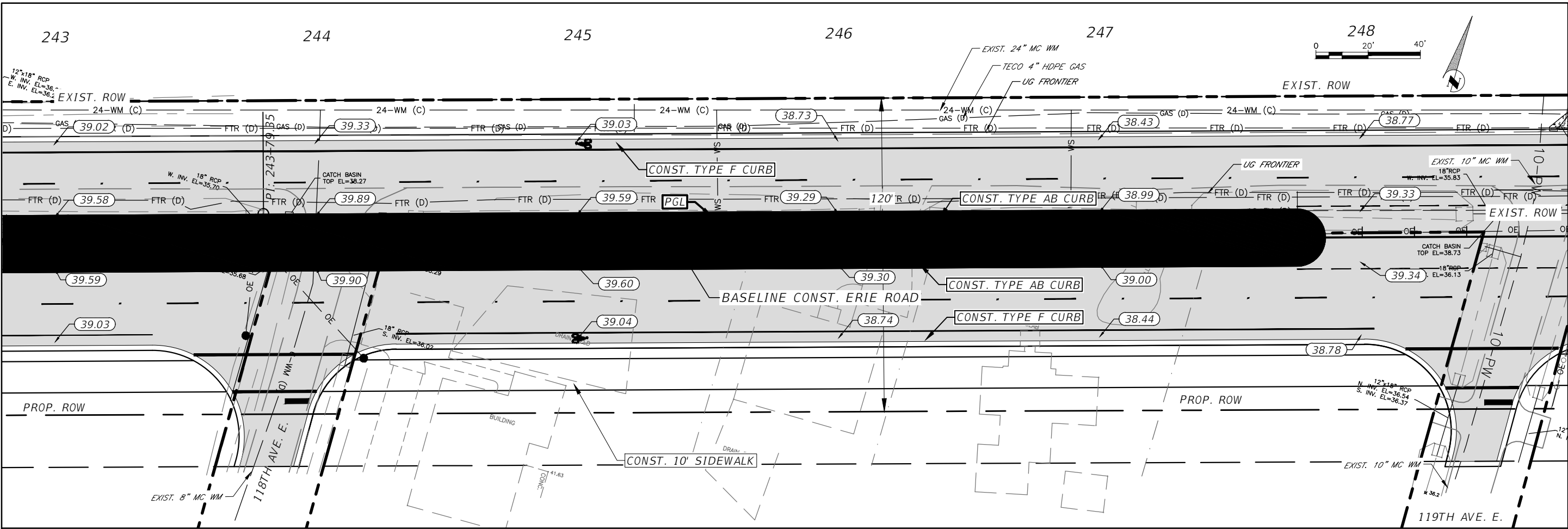
DATE	DESCRIPTION	DATE	PROJECT #	000-000000	SURVEYED	ZNS	07/2018
			SURVEY #	N/A	DESIGNED	JEA/SF	04/2019
			SEC./TWN./RGE	26&35/33S/18E	DRAWN	JEA	04/2019
			SCALE	#####	CHECKED	SF	07/2019

FLORIDA P.E. # 69268

Signature & Date



PLAN AND PROFILE
STA. 236+80 TO 242+80




1" = 40' Horizontal
1" = 4' Vertical


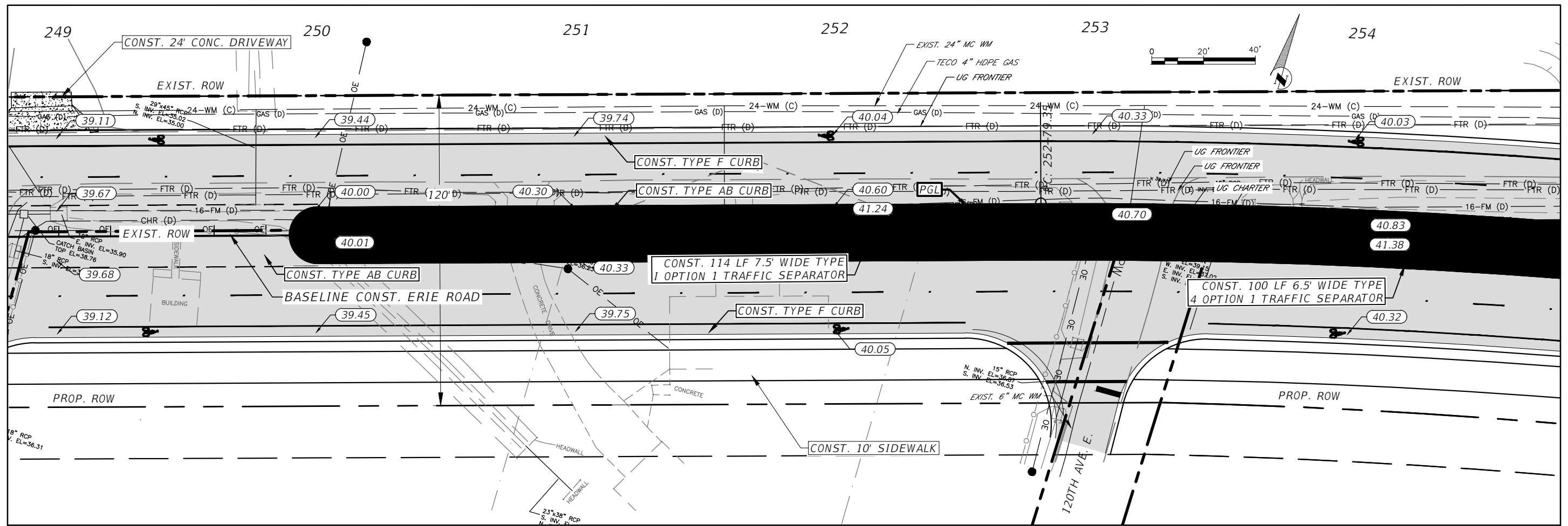
DATE	DESCRIPTION	DATE	PROJECT #	000-000000	SURVEYED	ZNS	07/2018
			SURVEY #	N/A	DESIGNED	JEA/SF	04/2019
			SEC./TWN./RGE	26&35/33S/18E	DRAWN	JEA	04/2019
			SCALE	#####	CHECKED	SF	07/2019

FLORIDA P.E. # 69268

Signature & Date



PLAN AND PROFILE
STA. 242+80 TO 248+80




1" = 40' Horizontal
1" = 4' Vertical

DATE	DESCRIPTION	DATE	PROJECT #	000-000000	SURVEYED	ZNS	07/2018
			SURVEY #	N/A	DESIGNED	JEA/SF	04/2019
			SEC./TWN./RGE	26&35/33S/18E	DRAWN	JEA	04/2019
			SCALE	#####	CHECKED	SF	07/2019

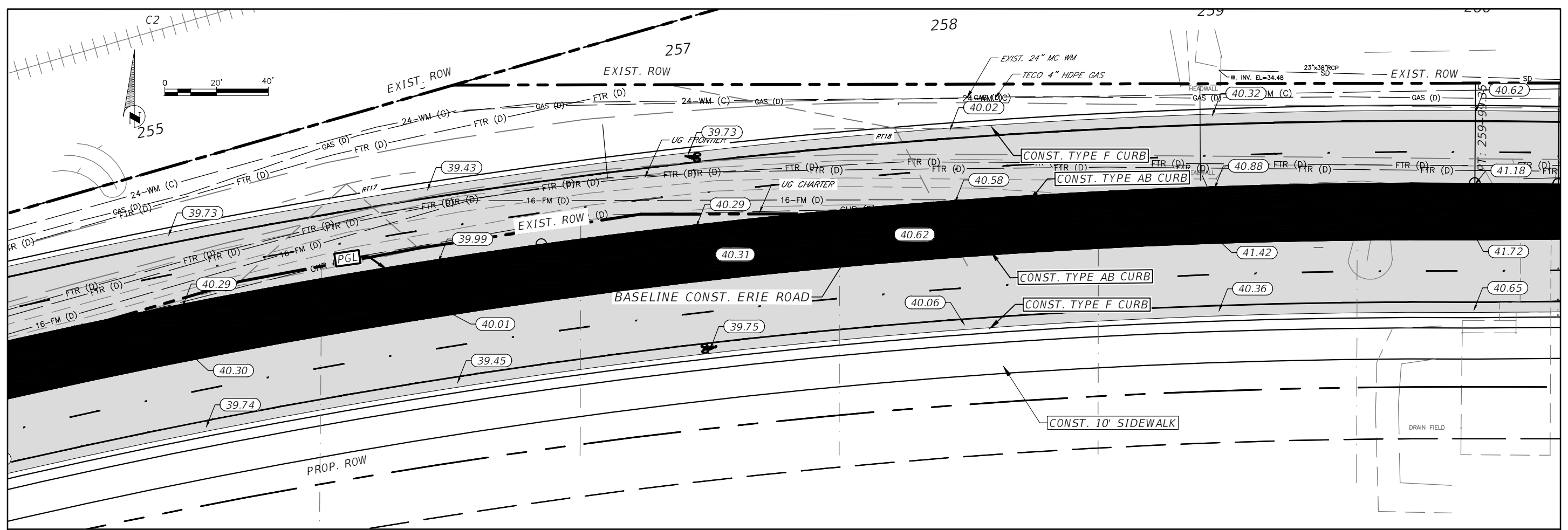
FLORIDA P.E. # 69268

Signature & Date



**PUBLIC WORKS DEPARTMENT
ENGINEERING SERVICES**
1022 26th Avenue East, Bradenton, FL 34208

PLAN AND PROFILE
STA. 248+80 TO 254+60




1" = 40' Horizontal
1" = 4' Vertical


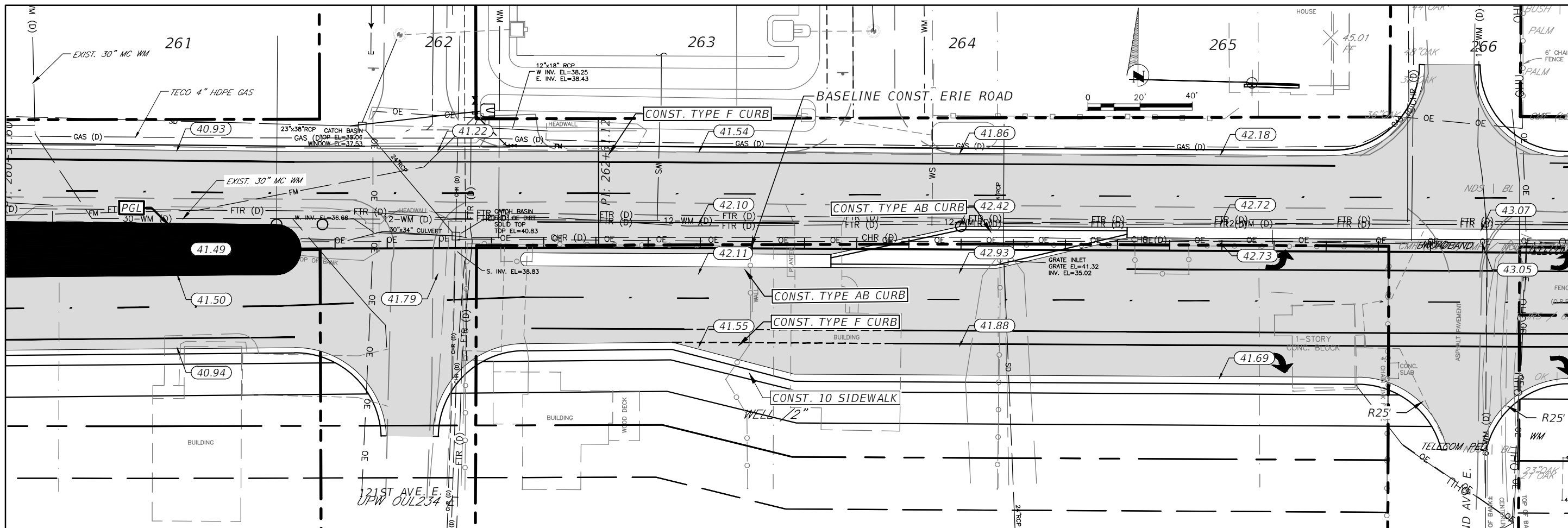
DATE	DESCRIPTION	DATE	PROJECT #	000-000000	SURVEYED	ZNS	07/2018
			SURVEY #	N/A	DESIGNED	JEA/SF	04/2019
			SEC./TWN./RGE	26&35/33S/18E	DRAWN	JEA	04/2019
			SCALE	#####	CHECKED	SF	07/2019

FLORIDA P.E. # 69268

Signature & Date



PLAN AND PROFILE
STA. 254+60 TO 260+40



1" = 40' Horizontal
1" = 4' Vertical

DATE	DESCRIPTION	DATE	PROJECT #	000-000000	SURVEYED	ZNS	07/2018
			SURVEY #	N/A	DESIGNED	JEA/SF	04/2019
			SEC./TWN./RGE	26&35/33S/18E	DRAWN	JEA	04/2019
			SCALE	#####	CHECKED	SF	07/2019

FLORIDA P.E. # 69268
#####

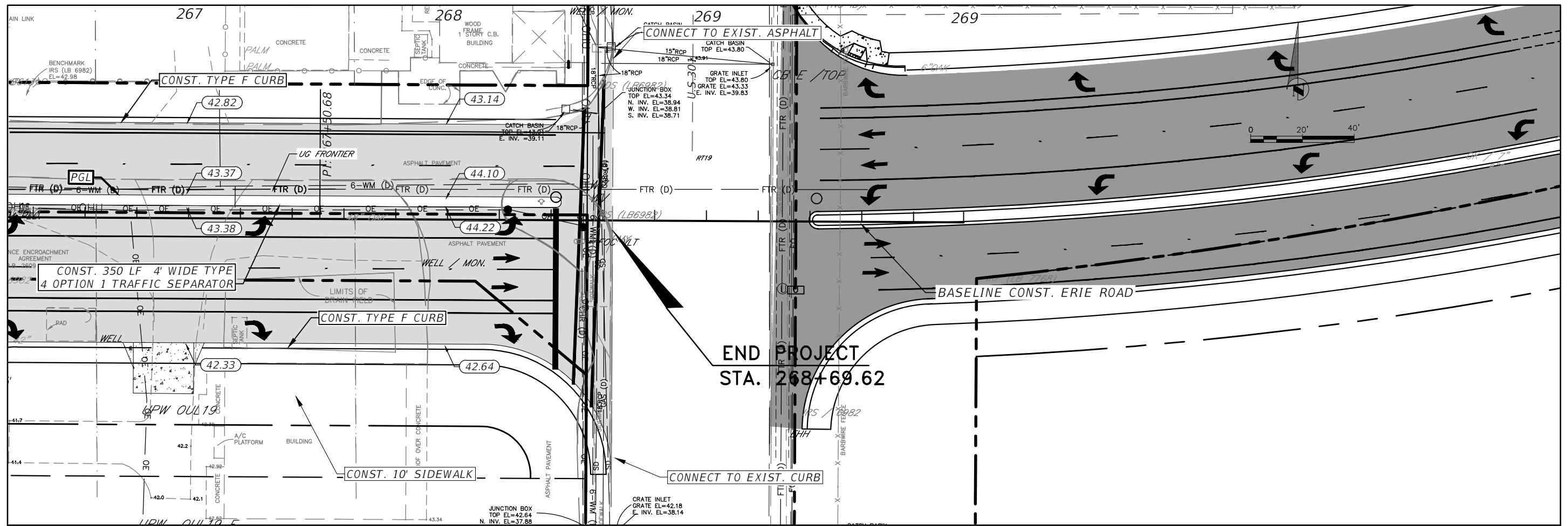


PUBLIC WORKS DEPARTMENT
ENGINEERING SERVICES
1022 26th Avenue East, Bradenton, FL 34208

Signature & Date

#####

PLAN AND PROFILE
STA. 260+40 TO 266+40



END PROJECT
STA. 268+69.62

1" = 40' Horizontal
1" = 4' Vertical

DATE	DESCRIPTION	DATE	PROJECT #	000-000000	SURVEYED	ZNS	07/2018
			SURVEY #	N/A	DESIGNED	JEA/SF	04/2019
			SEC./TWN./RGE	26&35/33S/18E	DRAWN	JEA	04/2019
			SCALE	#####	CHECKED	SF	07/2019

FLORIDA P.E. # 69268

Signature & Date



Manatee County
FLORIDA
PUBLIC WORKS DEPARTMENT
ENGINEERING SERVICES
1022 26th Avenue East, Bradenton, FL 34208

PLAN AND PROFILE
STA. 266+40 TO 270+00