

US



POND 011
ORLANDO AVE. (TANGELO PARK)
BETWEEN ORLANDO CIR & MINEOLA ST.
1.03 ACRES

14 ST W

MINEOLA ST

ORLANDO CIR

SEMINOLE ST

GROVELAND ST

9 ST W

ORLANDO

LEMONWOOD AVE

TEMPLE AVE

FRUITLAND AVE

ORLANDO CIR

ORLANDO

49 AVE W





POND 030
60th AVE E
BETWEEN 1st STE & 3rd STE
SOUTH POND (PINE BLUFF SQUARE SUB.)
0.29 ACRES

2STGTW

2STW

3STE

4S

58 AVE DRE

58 AVE TER E

59 AVE E

59 AVE DRE

60 AVE E

60 AVE E

1STE

3STE

60 AVE DRE

60 AVE DRE

6STE

61STE

60 AVE DRE

61 AVE E

AVE

HAVE

TE AVE

AVE

VE

GUAVA CIR

GUAVA CIR

61 AVE TER E

PLANTER ST

HARVEST ST

PINEAPPLE ST

MANGO ST

COCONUT ST

APRICOT ST

AVOCADO ST

5STE



3ST

4ST

58 AVEDRE

58 AVETERE

59 AVEE

POND 029
60th AVE. E. BETWEEN
1st ST. E. & 3rd ST. E.
NORTH POND
(PINE BLUFF SQUARE SUB.)
0.48 ACRES

59 AVEDRE

60 AVEE

6ST E

60 AVEE

1ST E

3ST E

60 AVEDRE

60 AVEDRE

60 AVEDRE

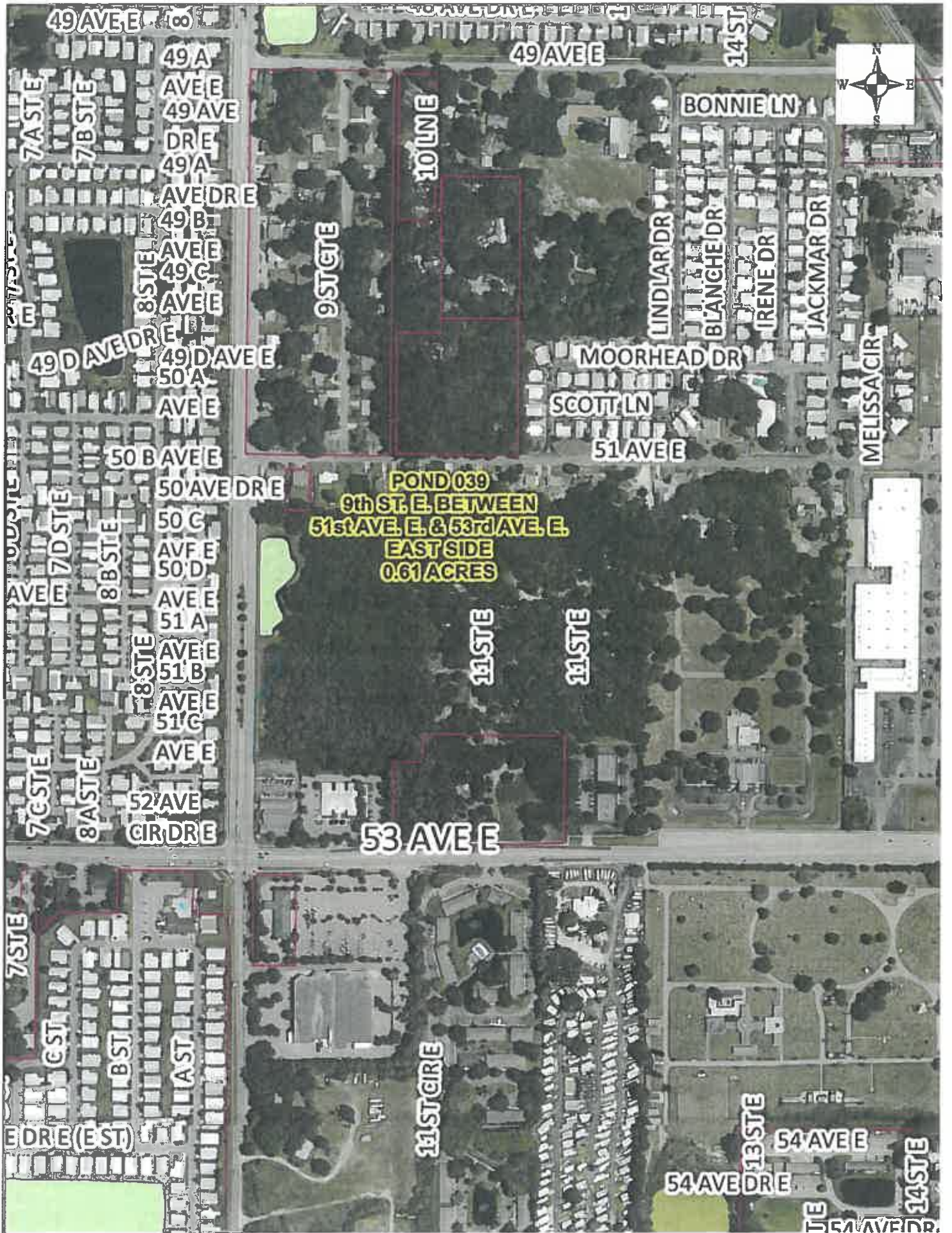
POND 030
60th AVE. E. BETWEEN
1st ST. E. & 3rd ST. E.
SOUTH POND
(PINE BLUFF SUB.)
0.29 ACRES

61 AVEE

GUAVA CIR

GUAVA CIR

61 AVETERE



49 AVE E

49 AVE E

14 ST



49 A
AVE E
49 AVE
DRE
49 A
AVE DRE
49 B
AVE E
49 C
AVE E

10 LN E

BONNIE LN

9 ST E

LINDLAR DR

BLANCHE DR

IRENE DR

JACKMAR DR

49 D AVE DRE
49 D AVE E

MOORHEAD DR

50 A
AVE E

SCOTT LN

51 AVE E

POND 039
9th ST. E. BETWEEN
51st AVE. E. & 53rd AVE. E.
EAST SIDE
0.61 ACRES

50 B AVE E

50 AVE DRE

11 ST E

11 ST E

50 C
AVE E

50 D
AVE E

51 A
AVE E

51 B
AVE E

51 C
AVE E

51 D
AVE E

52 AVE
CIR DRE

53 AVE E

7 ST E

7 ST E

7 ST E

7 ST E

11 ST E

13 ST E

54 AVE E

7 ST E

54 AVE DRE

14 ST E

54 AVE DRE



WHITFIELD AVE

WHI



REX LN

IDLEWILD GT

MADONNA PL (11 STE)

PERSIMMON PL (12 STE)

70 DRE

SUPONIG AVE

12 CT E

13 STE

WEEBURN PL

QUEEN PALM LN

**POND 043
WHITFIELD MANOR SUB.
BETWEEN 12th ST. E. & 12th CT. E.
SOUTHWEST CORNER
0.20 ACRES**

BIOTECH WAY

ANDEROSA PINE LN

SOUTHERN PINE LN

CONNECTICUT AVE

NICHOLSON AVE

15 STE

16 STE

12 CT E

COMMERCE BLVD N (74 AVE DRE)

COMMERCE BLVD (74 AVE DRE)

COMMERCE BLVD S (74 AVE TER E)



POND 046
15th ST. E. (EAST SIDE)
JUST NORTH OF 26th AVE. E.
4.98 ACRES



US 301



52 AVE TER W
53 AVE W

54 DR W

34 ST W

POND 047
34th ST. W. @ 57th AVE. W.
NORTHEAST CORNER
0.84 ACRES

56 AVE W

27 ST W

57 AVE DR W

57 AVE CIR W

57 AVE W

57 AVE W

29 ST W

28 ST W

27 ST W

34 ST W

58 AVE W

59 AVE W

59 AVE DR W

35 ST W
60 AVE W

60 AVE W

26 ST W

60 AVE



34 ST W



56 AV

29 ST W

57 AVE DR W

AVE W

57 AVE W

57 AVE W

34 CT W 57 TER W

POND 048
34th ST. W. @ 57th AVE. W.
SOUTHEAST CORNER
1.05 ACRES

58 AVE W

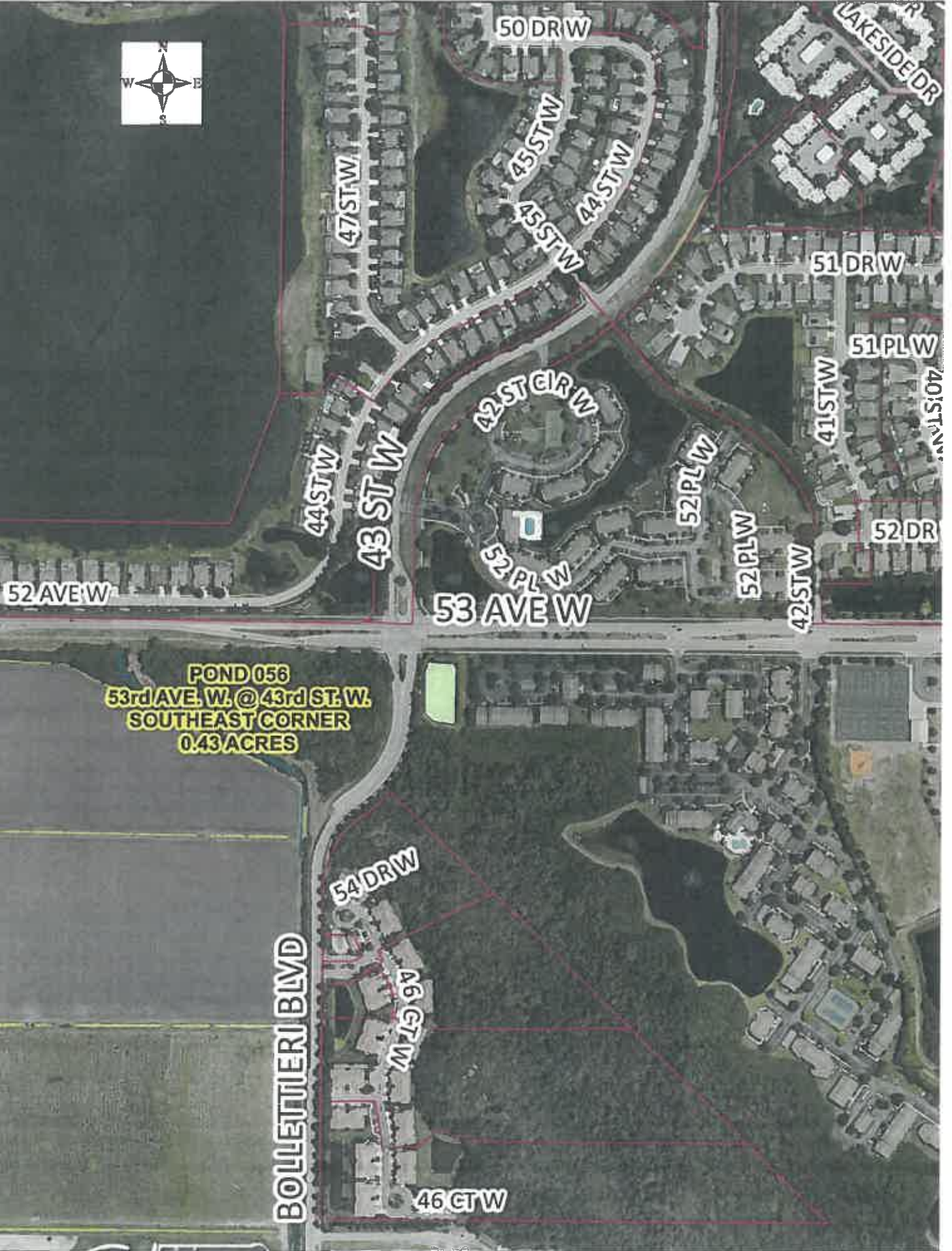
59 AVE W

60 AVE DR W

35 ST W

60 AVE W

60 AVE W





RIVERSIDE DRE

2 AVE E

10 ST GTE

2

3 AVE E

3 AVE E

11 ST E

3 A

POND 066
9th ST. E. @ 4th AVE. E.
NORTHEAST CORNER
1.28 ACRES

8 ST E

12 ST E

10 ST E

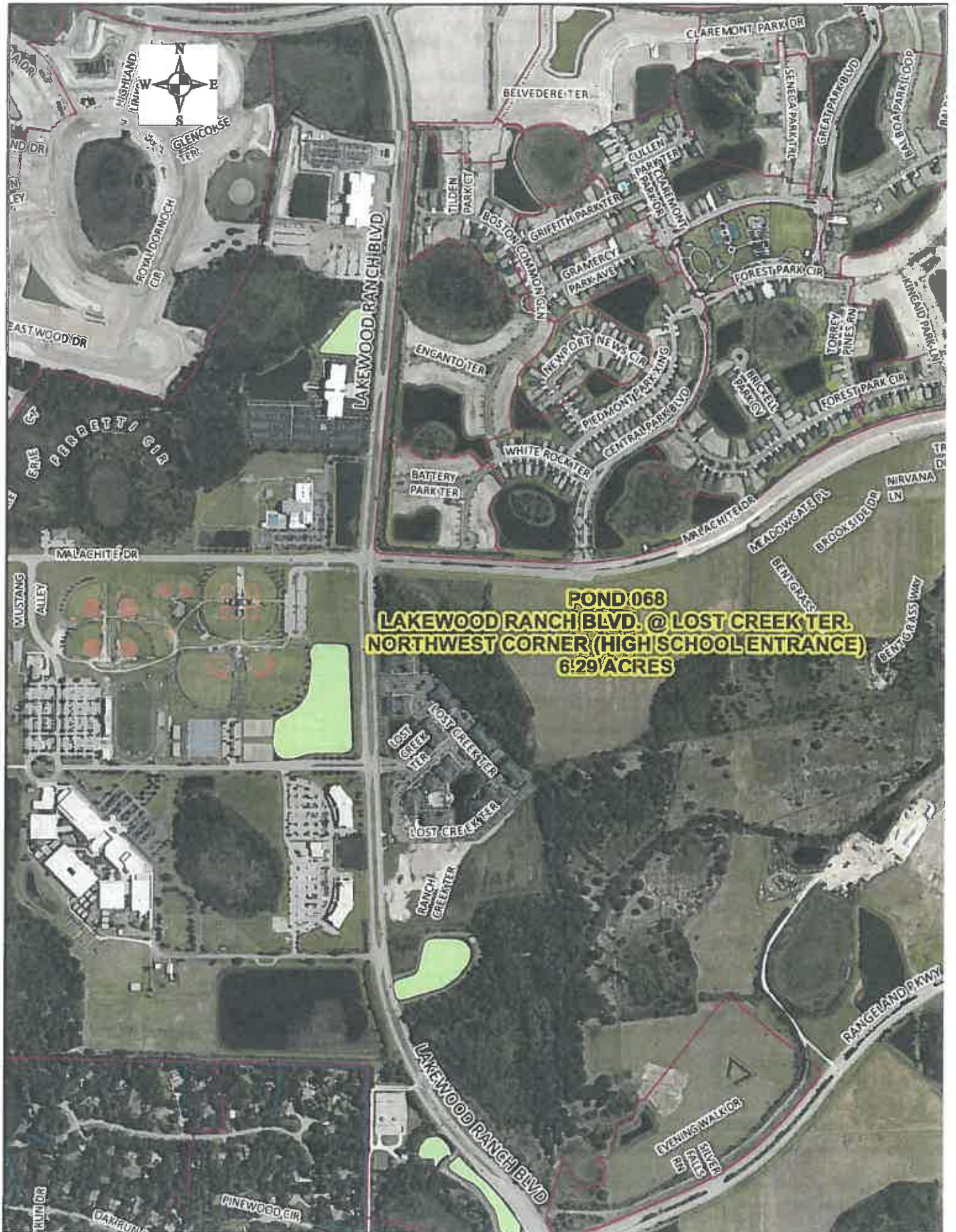
7 AVE E

8 AVE E

10 ST E

ST E

8 AVE DRE

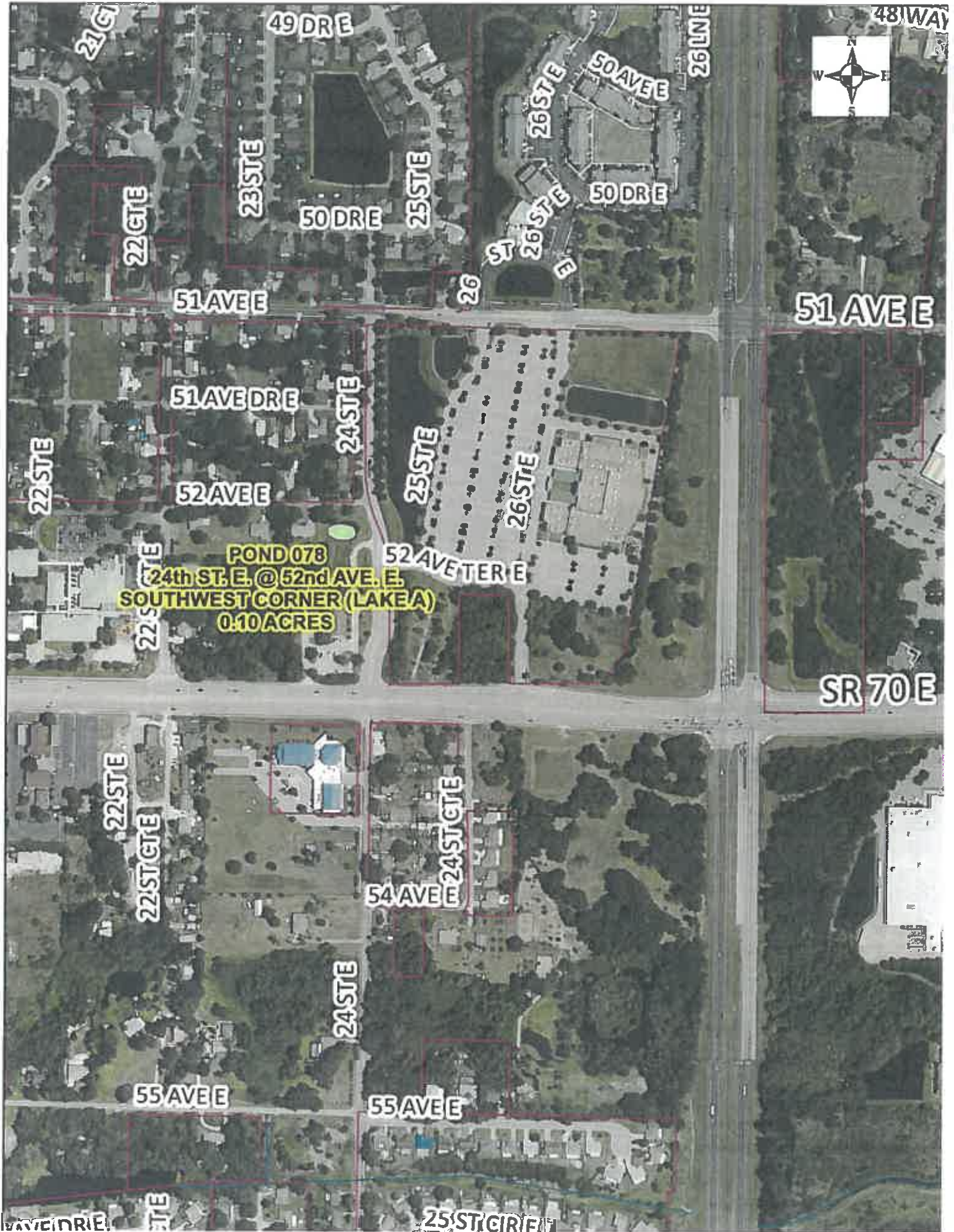


POND 068
LAKWOOD RANCH BLVD. @ LOST CREEK TER.
NORTHWEST CORNER (HIGH SCHOOL ENTRANCE)
6.29 ACRES



POND 072
KAY RD. @ 1st AVE. E. EXT.
NORTHWEST CORNER
0.74 ACRES





POND 078
24th ST. E. @ 52nd AVE. E.
SOUTHWEST CORNER (LAKE A)
0.10 ACRES

481WAY

21ST

49 DRE

22 CT E

23 STE

50 DRE

25 STE

26 STE

50 AVE E

50 DRE

51 AVE E

26

ST 26 STE E

51 AVE E

51 AVE DRE

24 STE

25 STE

26 STE

22 STE

52 AVE E

52 AVE TER E

22 STE

SR 70 E

22 STE

22 ST CT E

54 AVE E 24 ST CT E

24 STE

55 AVE E

55 AVE E

25 ST CT E



POND 080
60th AVE. E. - ELLENTON
400 LF NORTH OF FACTORY SHOPS BLVD.
EAST SIDE OF ROAD
0.14 ACRES

FACTORY SHOPS BLVD

US 301 N

62 AVE E

28 CTE

27 ST E

26 ST E

25 ST E

63 TER E

20 CTE

20 STE

18 STE

56 AV

9 STE

COCONUT

NIGHTINGALE CIR

MOCKINGBIRD

WHIPPORWILL

MEADOWLARK CIR

PARTRIC

BASIN DR

PALM DR

PELICAN DR

OAK DR

MARTIN DR

HERON DR

RIVERVIEW DR

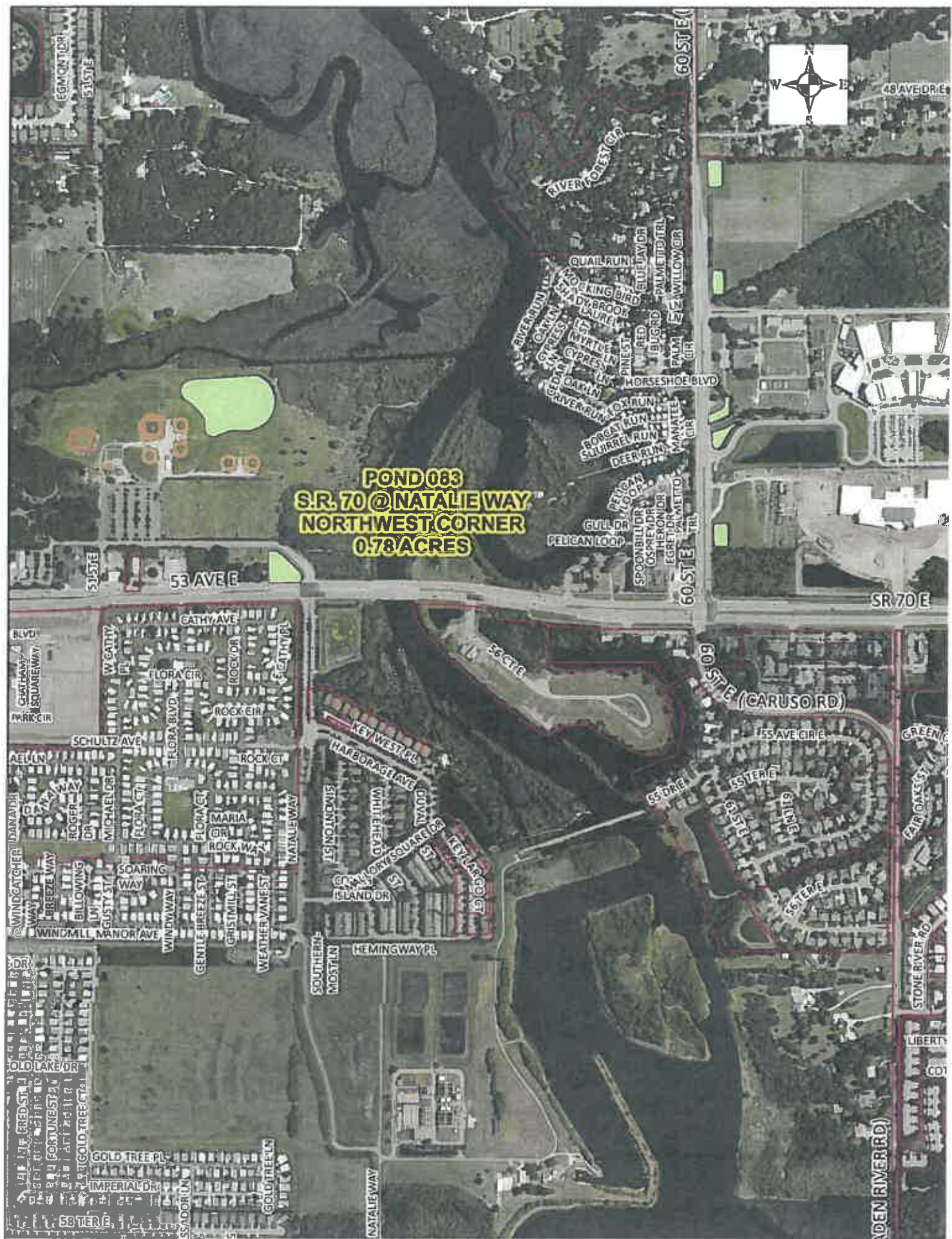
60 AVE E

AL ST

B ST



POND 083
SR. 70 @ NATALIE WAY
NORTHWEST CORNER
0.78 ACRES





LAUREL
WOOD RN

WOODCLIFF LAKE TER

33 STE (PEARCE RD)

PROSPECT RD

TUTTLE AVE

ROYAL

GASCADES

POND 084

WHITFIELD AVE EXTENSION @ PROSPECT RD

NORTHEAST CORNER (CASCADES SUB)

1.16 ACRES

WHITFIELD AVE

AUTUMNFERN
TER

WHITE WILLOW CT

33 STE

70 TER E

71 TER E

71 AVE E

72 AVE

72 AVE CIR E

72 TER E

72 DR E

63 TER E

64 AVE E

64 DR E

65 TER E

65 PL E

66 TER E

67

67

70 DR E

34 STE

35 STE

35 LNE

36 CTE

38 CTE

39 LNE

40 LNE

41 LNE

42 CTE

43 CTE

65 PL E

65 PL E

65 PL E

65 PL E

65 PL E

65 PL E

65 PL E

65 PL E

65 PL E

65 PL E

65 PL E

65 PL E

65 PL E

65 PL E

65 PL E

65 PL E

65 PL E

65 PL E

65 PL E

65 PL E

65 PL E

65 PL E

65 PL E

65 PL E

65 PL E

65 PL E

65 PL E

65 PL E

65 PL E

65 PL E

65 PL E

65 PL E

65 PL E

65 PL E

65 PL E

65 PL E

67 STE

67 STE

67 STE

67 STE

67 STE

67 STE

67 STE

67 STE

67 STE

67 STE

66 DR E

66 DR E

66 DR E

66 DR E

66 DR E

66 DR E

66 DR E

66 DR E

66 DR E

66 DR E

67 TER E

67 TER E

67 TER E

67 TER E

67 TER E

67 TER E

67 TER E

67 TER E

67 TER E

67 TER E

67 TER E

67 TER E

67 TER E

67 TER E

67 TER E

67 TER E

67 TER E

67 TER E

67 TER E

67 TER E

67 TER E

67 TER E

67 TER E

67 TER E

67 TER E

67 TER E

67 TER E

67 TER E

67 TER E

67 TER E

67 TER E

67 TER E

67 TER E

67 TER E

67 TER E

67 TER E

67 TER E

67 TER E

67 TER E

67 TER E

67 TER E

67 TER E

67 TER E

67 TER E

67 TER E

67 TER E

67 TER E

67 TER E

67 TER E

67 TER E

67 TER E

67 TER E

67 TER E

67 TER E

67 TER E

67 TER E

67 TER E

67 TER E

67 TER E

67 TER E

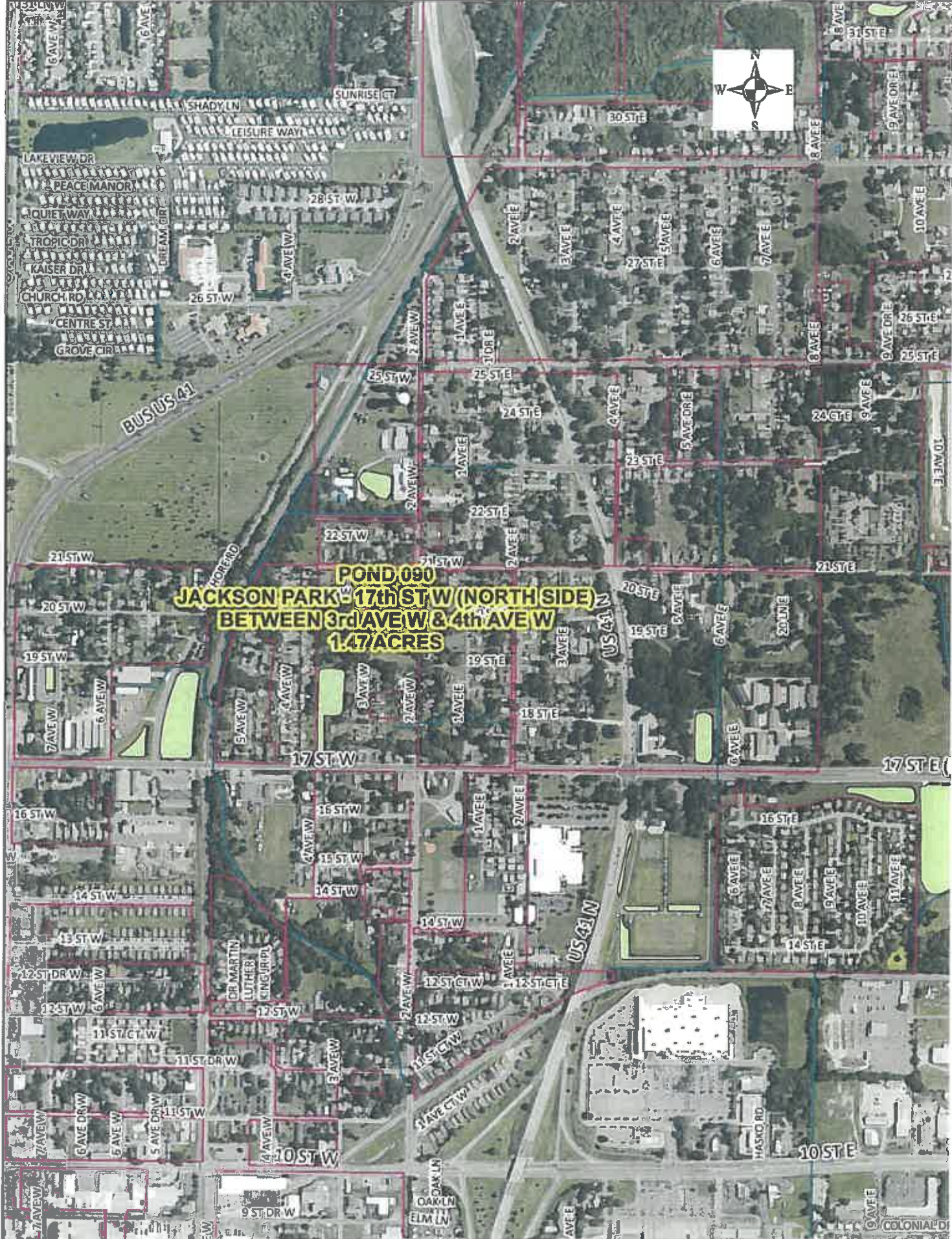


POND 089
75th ST W (WEST SIDE)
BETWEEN 53rd AVE W & CORTEZ RD
3.01 ACRES





POND 090
JACKSON PARK - 17th ST W (NORTH SIDE)
BETWEEN 3rd AVE W & 4th AVE W
1.7 ACRES







POND 092
2907 97th AVE E (ELLENTON ACRES SUB.)
BETWEEN OLD TAMPA RD & 28th STE
0.19 ACRES

92AVEE

92AVEE

31STCTE

29ST-E

34CTE

32CTE

95DRE

30CTE

96AVEE (FOYRD)

97AVEE

28STE

25ST E (LYNTNOR RD)

ASBURY DR
ROSA RIO DR
AVALON DR
CAPE HAZE CIR
VERANDA BLVD
ADELIA DR
BELVOIR DR
SUNGREST ST
VERANDA BLVD
SCHOONER DR CIR

HATTERAS LN
CAMERON LN
CAPE HAZE

101AVEE

OLD TAMPA RD

101AVEE

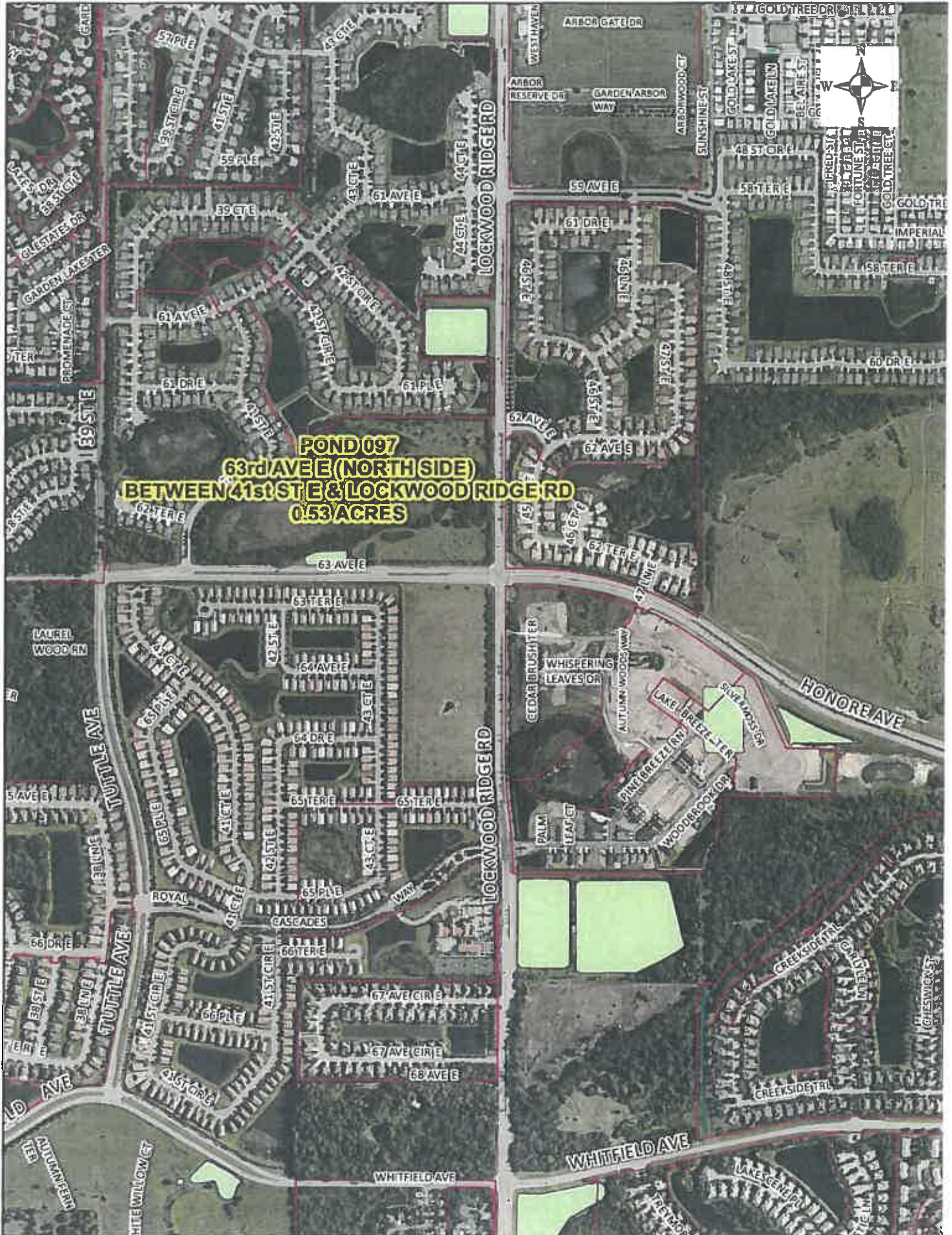
35STE

102AVEE

37CTE

36CTE





POND 097
63rd AVE E (NORTHSIDE)
BETWEEN 41st ST E & LOCKWOOD RIDGE RD
0.53 ACRES





POND 101
ROCKY BLUFF LIBRARY (ELLENTON)
US 301 @ RIDGEWOOD BLVD
0.29 ACRES



TIDEWATER PRESERVE BLVD

SWIFT CREEK CT

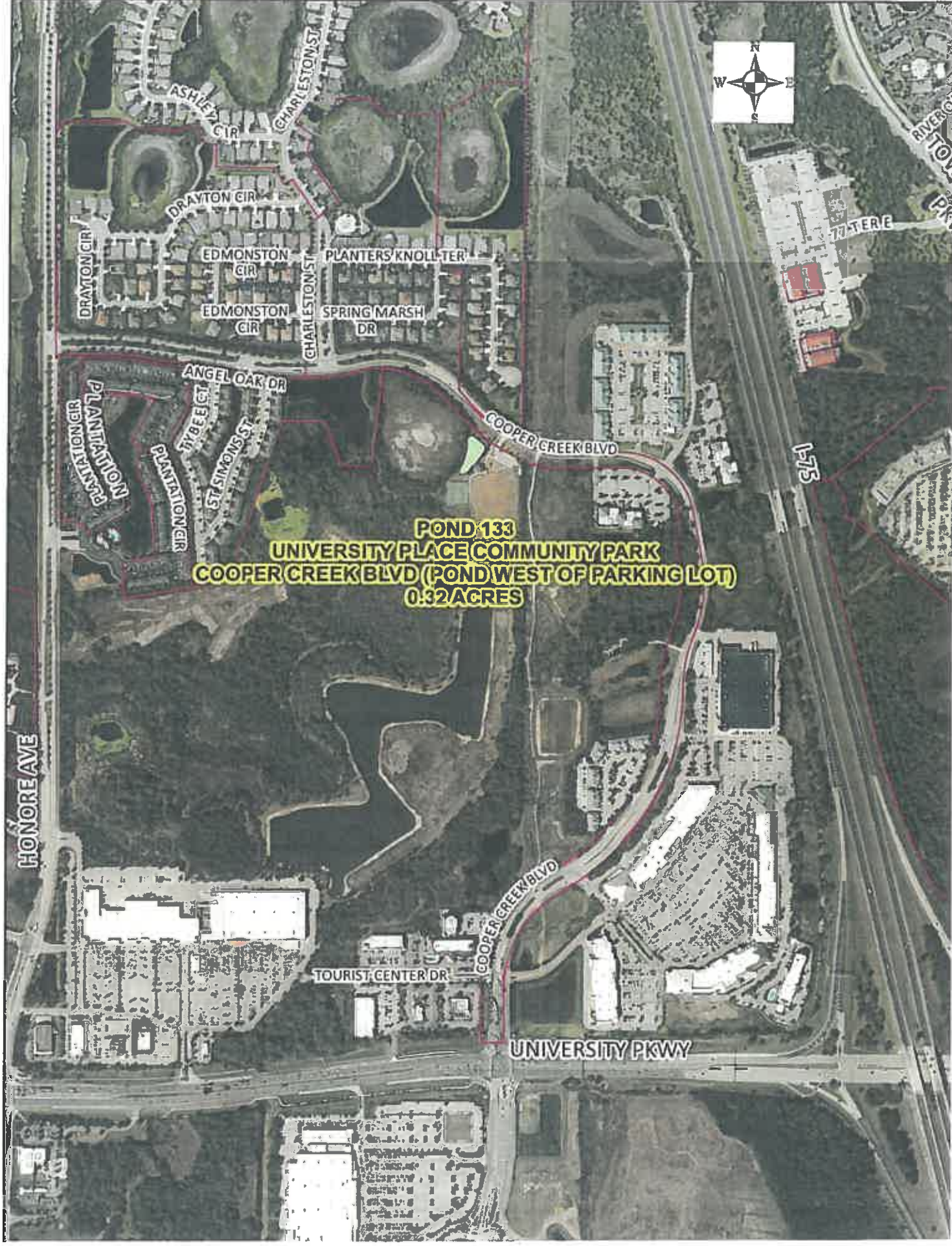
SEARING CT



POND 103
EL CONQUISTADOR PKWY (SOUTH SIDE)
0.46 MILES SOUTH OF 53rd AVE W
0.92 ACRES



POND 133
UNIVERSITY PLACE COMMUNITY PARK
COOPER CREEK BLVD (POND WEST OF PARKING LOT)
0.32 ACRES



HONORE AVE

PLANTATION
CIR

PLANTATION
CIR

ST SIMONS ST

TYBEE CT

ANGEL OAK DR

COOPER CREEK BLVD

COOPER CREEK BLVD

COOPER CREEK BLVD

COOPER CREEK BLVD

COOPER CREEK BLVD

COOPER CREEK BLVD

COOPER CREEK BLVD

DRAYTON CIR

EDMONSTON CIR

EDMONSTON CIR

CHARLESTON ST

PLANTERS' KNOLL TER

SPRING MARSH DR

COOPER CREEK BLVD

COOPER CREEK BLVD

COOPER CREEK BLVD

COOPER CREEK BLVD

COOPER CREEK BLVD

COOPER CREEK BLVD

DRAYTON CIR

DRAYTON CIR

ASHLEY CIR

CHARLESTON ST

CHARLESTON ST

CHARLESTON ST

CHARLESTON ST

CHARLESTON ST

CHARLESTON ST

CHARLESTON ST

CHARLESTON ST

CHARLESTON ST

DRAYTON CIR

DRAYTON CIR

DRAYTON CIR

DRAYTON CIR

DRAYTON CIR

DRAYTON CIR

DRAYTON CIR

DRAYTON CIR

DRAYTON CIR

DRAYTON CIR

DRAYTON CIR

DRAYTON CIR

DRAYTON CIR

DRAYTON CIR

DRAYTON CIR

DRAYTON CIR

DRAYTON CIR

DRAYTON CIR

DRAYTON CIR

DRAYTON CIR

DRAYTON CIR

DRAYTON CIR

DRAYTON CIR

DRAYTON CIR

DRAYTON CIR

DRAYTON CIR

DRAYTON CIR

DRAYTON CIR

DRAYTON CIR

DRAYTON CIR

DRAYTON CIR

DRAYTON CIR

DRAYTON CIR

DRAYTON CIR

DRAYTON CIR

DRAYTON CIR

DRAYTON CIR

DRAYTON CIR

DRAYTON CIR

DRAYTON CIR

DRAYTON CIR

DRAYTON CIR

DRAYTON CIR

DRAYTON CIR

DRAYTON CIR

DRAYTON CIR

DRAYTON CIR

DRAYTON CIR

DRAYTON CIR

DRAYTON CIR

DRAYTON CIR

DRAYTON CIR

DRAYTON CIR

DRAYTON CIR

DRAYTON CIR

DRAYTON CIR

DRAYTON CIR

DRAYTON CIR

DRAYTON CIR

DRAYTON CIR

DRAYTON CIR

DRAYTON CIR

DRAYTON CIR

DRAYTON CIR

DRAYTON CIR

DRAYTON CIR

DRAYTON CIR

DRAYTON CIR

DRAYTON CIR

DRAYTON CIR

DRAYTON CIR

DRAYTON CIR

DRAYTON CIR

DRAYTON CIR

DRAYTON CIR

DRAYTON CIR

DRAYTON CIR

DRAYTON CIR

DRAYTON CIR

DRAYTON CIR

DRAYTON CIR

DRAYTON CIR

DRAYTON CIR

DRAYTON CIR

DRAYTON CIR

DRAYTON CIR

DRAYTON CIR

DRAYTON CIR

DRAYTON CIR

DRAYTON CIR

DRAYTON CIR

DRAYTON CIR

DRAYTON CIR

DRAYTON CIR

DRAYTON CIR

DRAYTON CIR

DRAYTON CIR

DRAYTON CIR

DRAYTON CIR

DRAYTON CIR

DRAYTON CIR

DRAYTON CIR

DRAYTON CIR

DRAYTON CIR

DRAYTON CIR

DRAYTON CIR

DRAYTON CIR

DRAYTON CIR

DRAYTON CIR

DRAYTON CIR

DRAYTON CIR

DRAYTON CIR

DRAYTON CIR

DRAYTON CIR

DRAYTON CIR

DRAYTON CIR

DRAYTON CIR

DRAYTON CIR

DRAYTON CIR

DRAYTON CIR

DRAYTON CIR

DRAYTON CIR

DRAYTON CIR

DRAYTON CIR

DRAYTON CIR

DRAYTON CIR

DRAYTON CIR

DRAYTON CIR

DRAYTON CIR

DRAYTON CIR

DRAYTON CIR

DRAYTON CIR



**POND 139
NICHOLSON DRAIN
COMMERCE BLVD @ 12th ST CTE
0.46 ACRES**

PENNSYLVANIA AVE

COMMERCE BLVD N (74 AVE(DRIE))

COMMERCE BLVD'S (74 AVE(TER E))

COMMERCE BLVD (74 AVE(DRIE))

ROME AVE

HARDIN AVE

TALLEY VAST RD

NICHOLSON AVE

CONNECTICUT AVE

PONDEROSA PINE LN

SOUTHERN PINE LN

QUEEN PALM LN

WEE BURN PL

CYPRESSWOOD LN

12 CTE

13 STE

15 STE

16 STE

16 STE

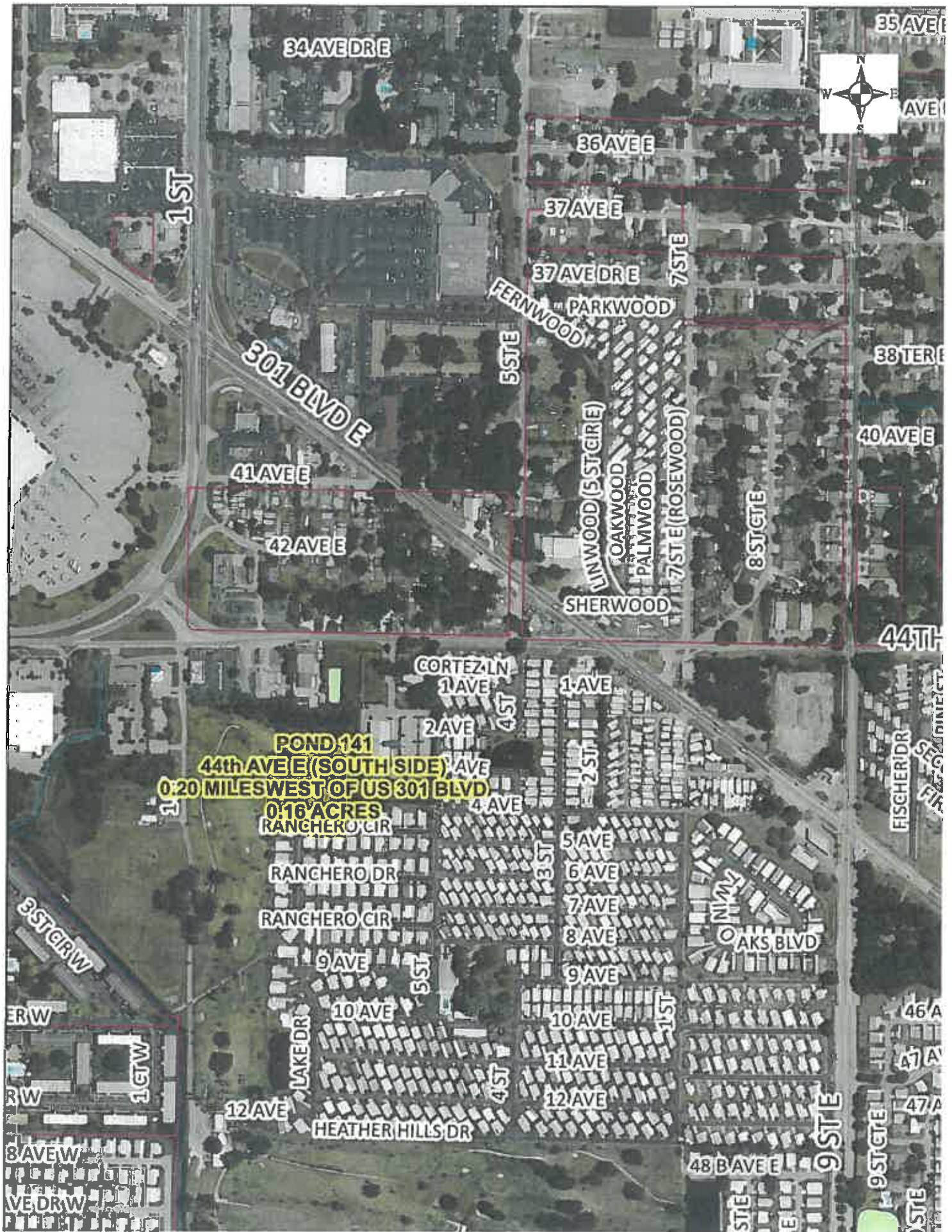
16 ST CTE

BIOTECH WAY

LM LN

LN

D



POND 141
44th AVE E (SOUTH SIDE)
0.20 MILES WEST OF US 301 BLVD
0.16 ACRES

RANCHERO CIR

RANCHERO DR

RANCHERO CIR

9 AVE

10 AVE

12 AVE

HEATHER HILLS DR

CORTEZ LN
1 AVE

2 AVE

4 AVE

1 AVE

2 ST

3 ST

4 AVE

5 AVE

6 AVE

7 AVE

8 AVE

9 AVE

10 AVE

11 AVE

12 AVE

LINWOOD (5 ST GR E)
OAKWOOD
PALMWOOD

SHERWOOD

8 ST GR E

7 ST E

FERNWOOD

5 ST E

PARKWOOD

37 AVE DR E

37 AVE E

36 AVE E

34 AVE DR E

1 ST

301 BLVD E

41 AVE E

42 AVE E

35 AVE E

36 AVE E

38 TER E

40 AVE E

44TH AVE E

FISCHER DR
SEC 10
FISCHER DR

46 AVE E

47 AVE E

47 AVE E

48 B AVE E

9 ST E

9 ST GR E

9 ST E



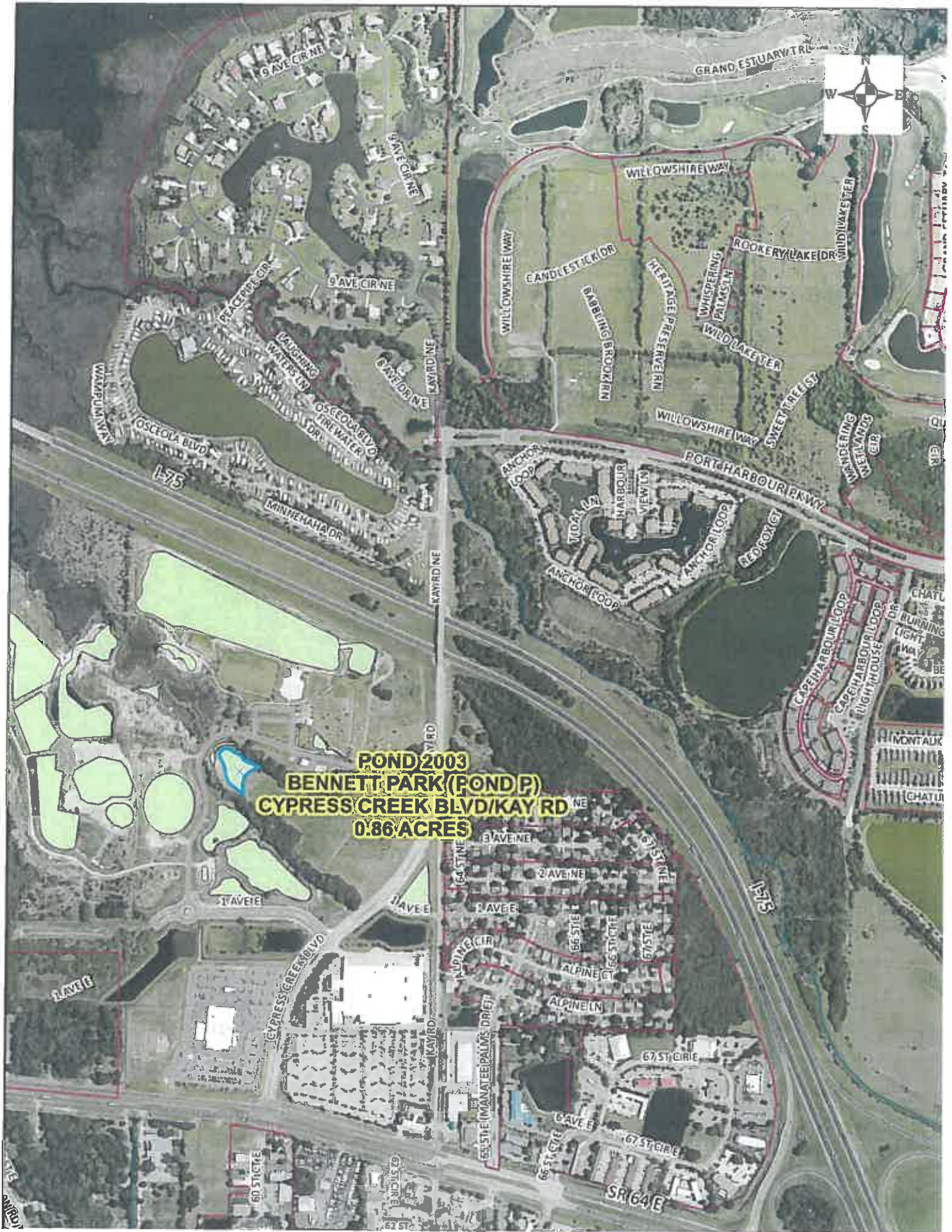


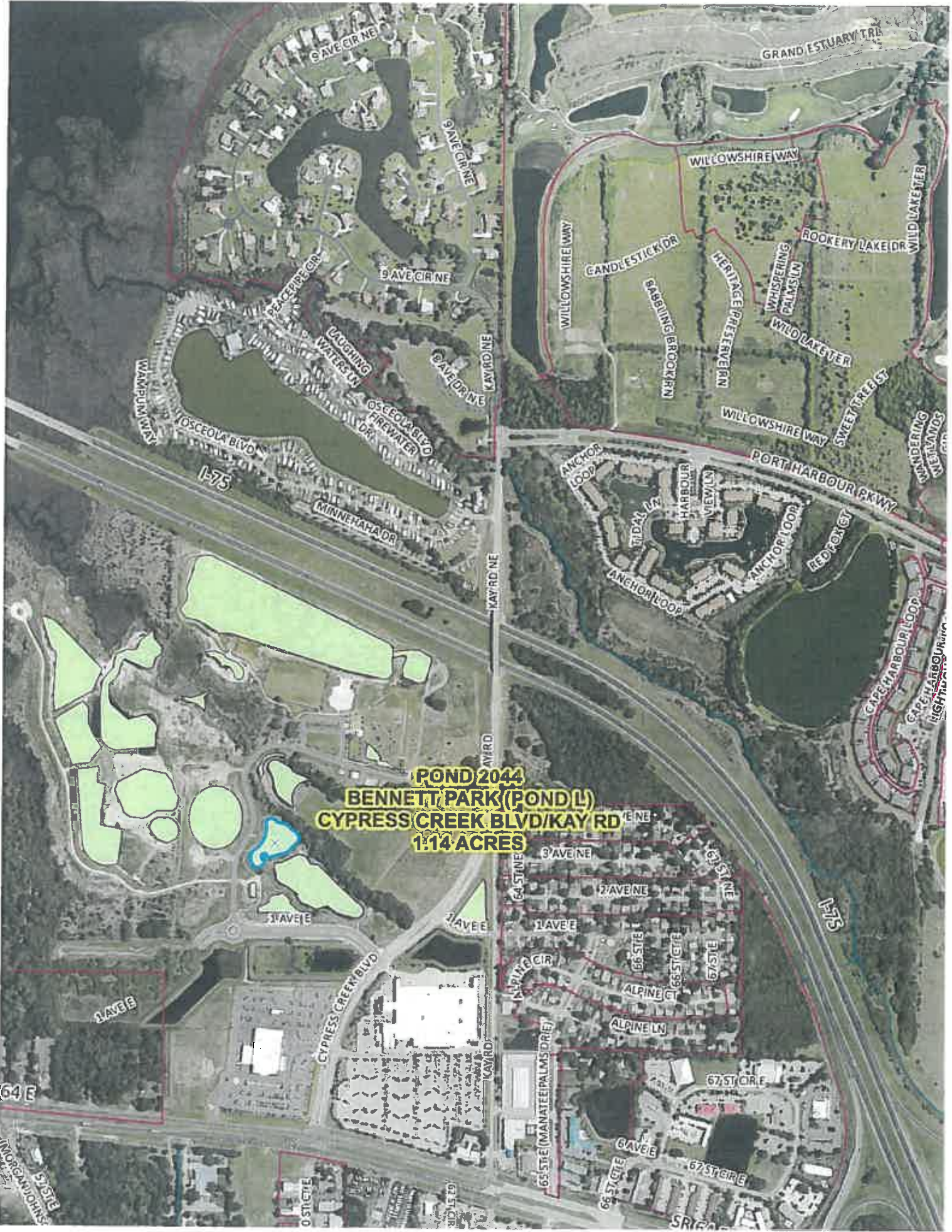
POND 2000
BENNETT PARK (POND A)
CYPRESS CREEK BLVD/KAY RD
0.777 ACRES





**POND 2003
BENNETT PARK (POND P)
CYPRESS CREEK BLVD/KAY RD
0.86 ACRES**

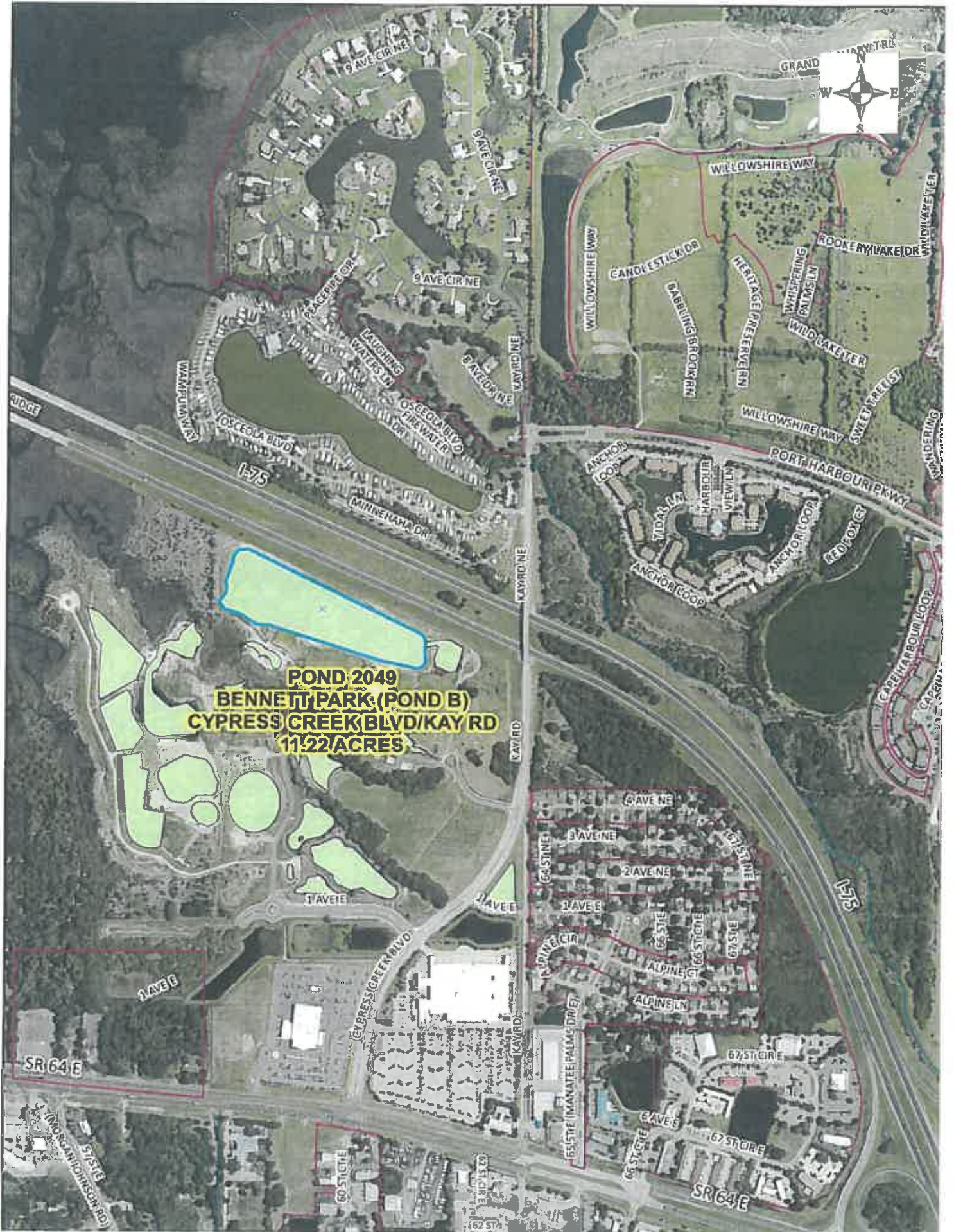




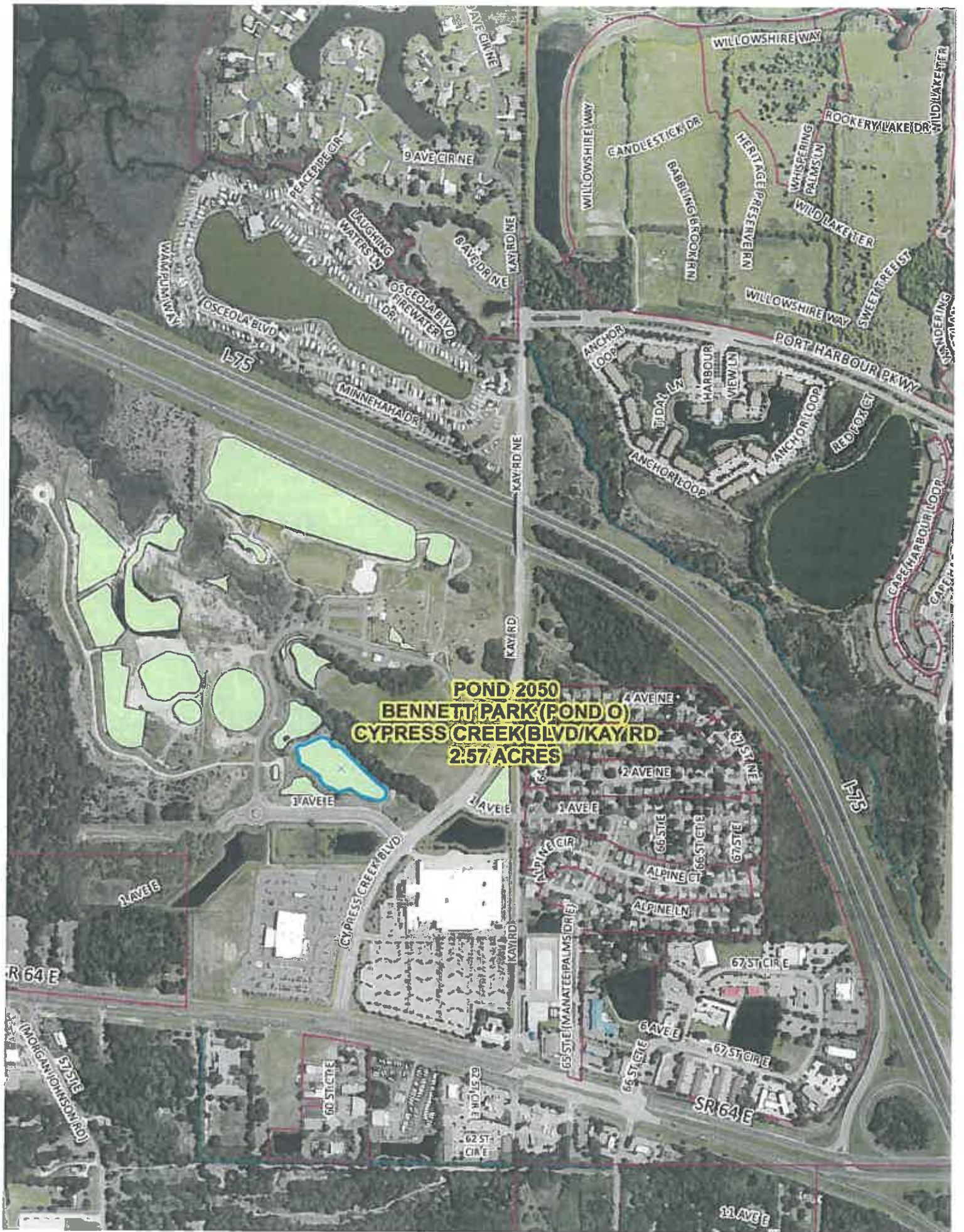
POND 2044
BENNETT PARK (POND L)
CYPRESS CREEK BLVD/KAY RD
1.14 ACRES

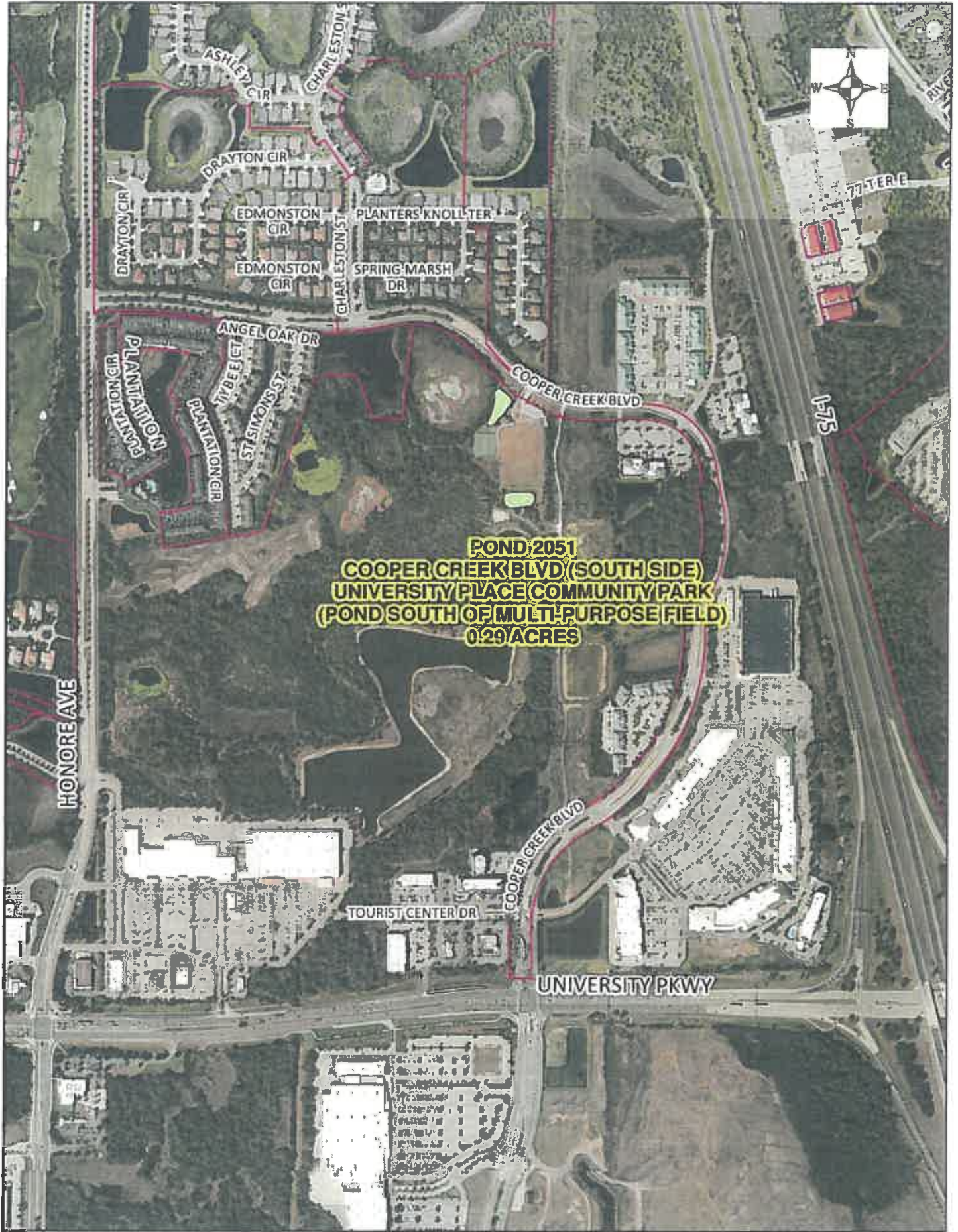


POND 2049
BENNETT PARK (POND B)
CYPRESS CREEK BLVD/KAY RD
11.22 ACRES



**POND 2050
BENNETT PARK (POND 0)
CYPRESS CREEK BLVD/KAY RD
2.57 ACRES**





POND 2051
COOPER CREEK BLVD (SOUTH SIDE)
UNIVERSITY PLACE COMMUNITY PARK
(POND SOUTH OF MULTI-PURPOSE FIELD)
0.29 ACRES



POND 2076
44th AVE E CREEKWOOD PARK (POND C)
1,300 LF EAST OF 69th ST E
SOUTH OF POND B ON SOUTH SIDE OF ROAD
1.14 ACRES

1-75

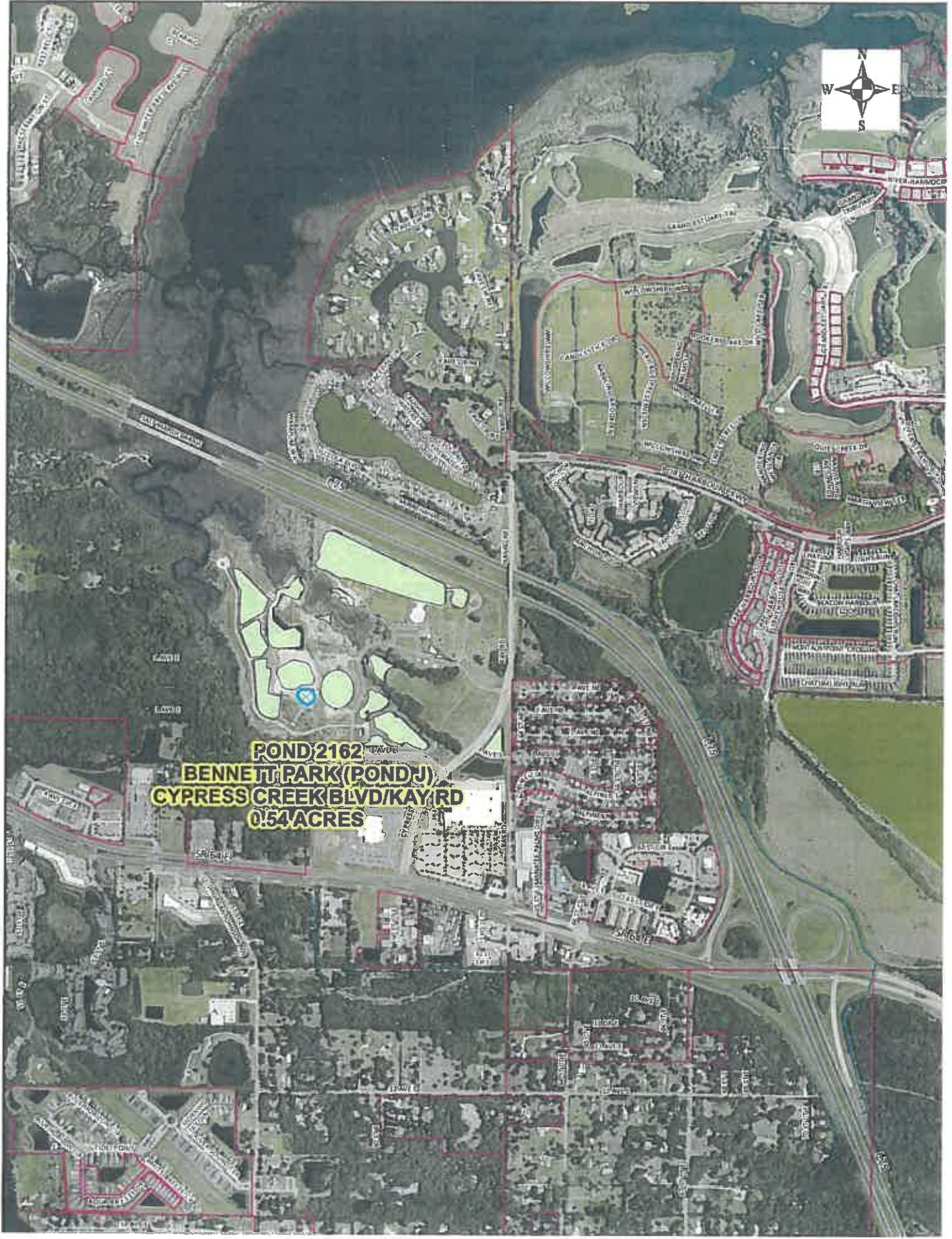


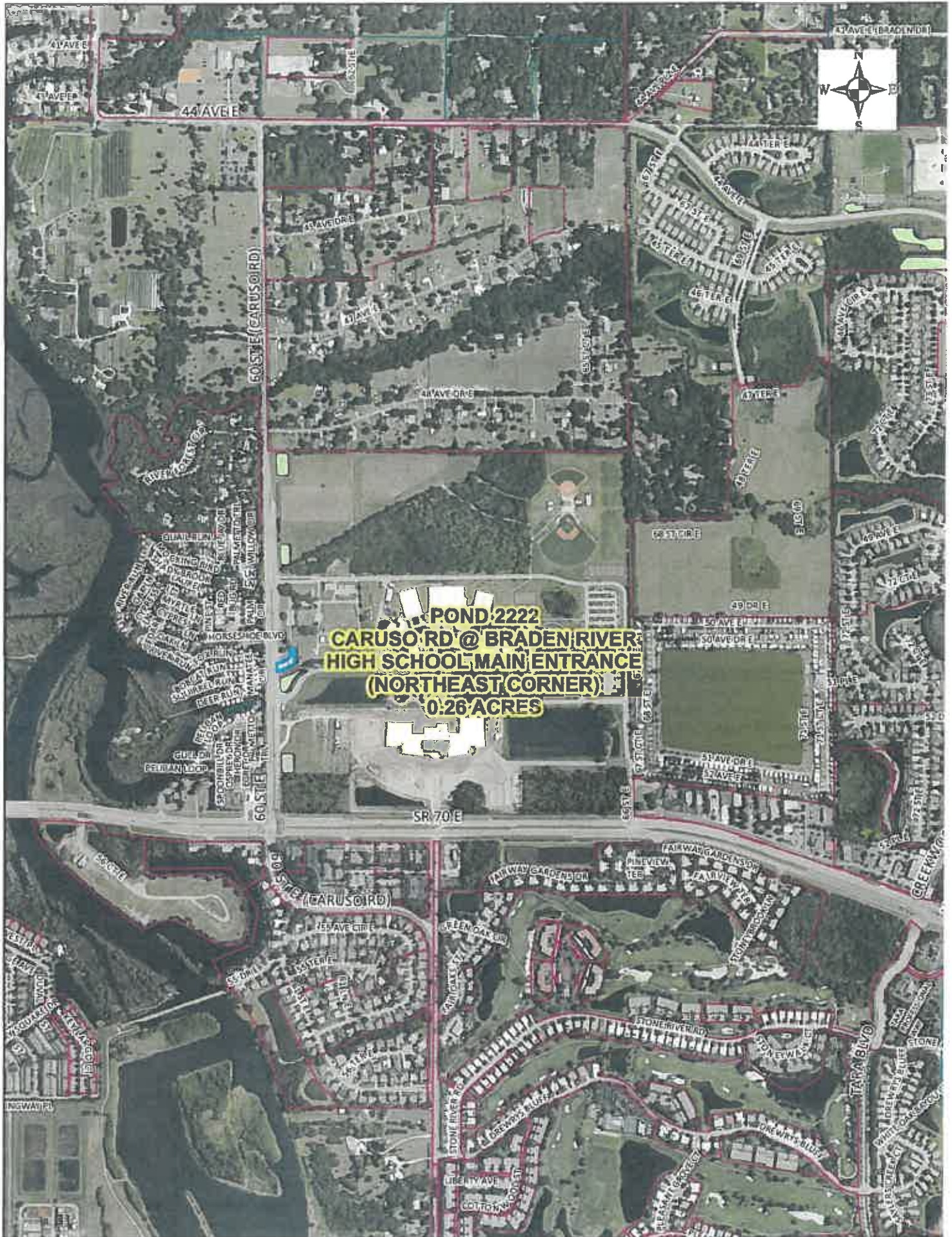
POND 2140
BENNETT PARK (POND II)
CYPRESS CREEK BLVD/KAY RD
2.15 ACRES





POND 2162
BENNETT PARK (POND J)
CYPRESS CREEK BLVD/KAY RD
0.54 ACRES





POND 2222
CARUSO RD @ BRÄDEN RIVER
HIGH SCHOOL MAIN ENTRANCE
(NORTHEAST CORNER)
0.26 ACRES



POND 054C
75th ST W - LAKE C
SOUTH OF CATHOLIC CHURCH
NORTH OF PALMA SOLA DRAIN
0.19 ACRES

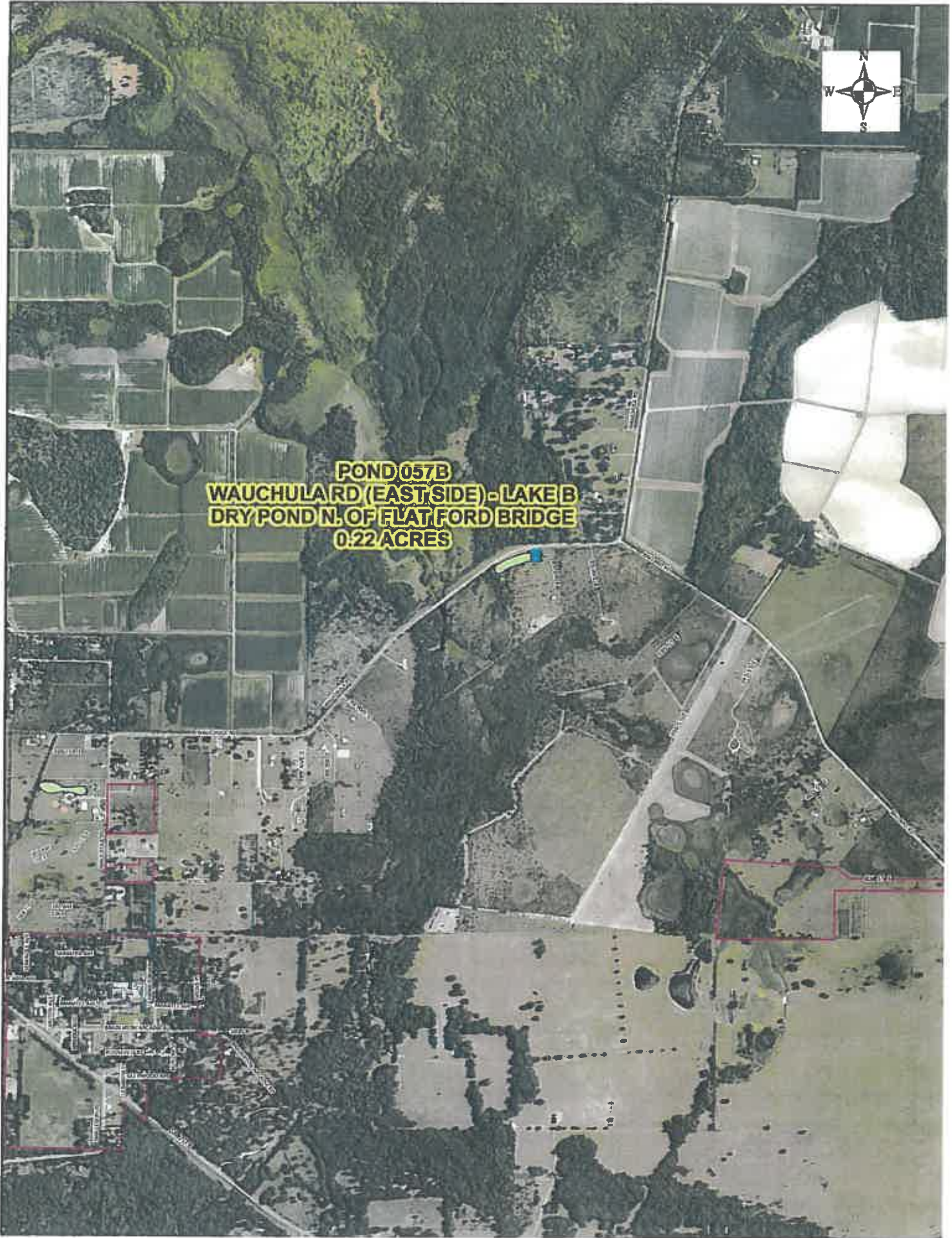


POND 057A
WAUCHULARD RD (EAST SIDE) - LAKE A
WET POND N. OF FLAT FORD BRIDGE
1.42 ACRES





POND 057B
WAUCHULARD (EAST SIDE) - LAKE B
DRY POND N. OF FLAT FORD BRIDGE
0.22 ACRES



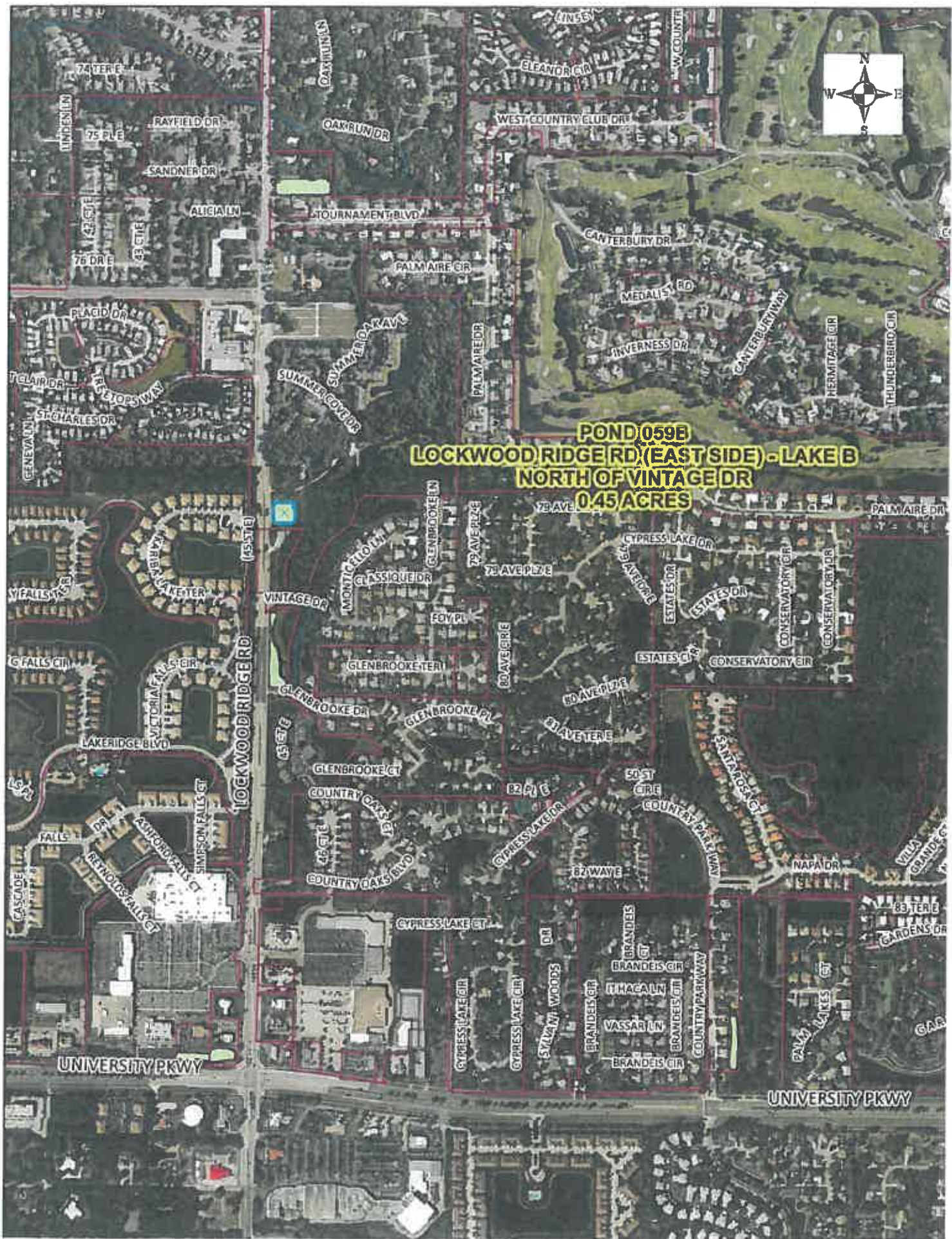


POND 059A
LOCKWOOD RIDGE RD (EAST SIDE) - LAKE A
NORTH OF GLENBROOK DR
0.53 ACRES



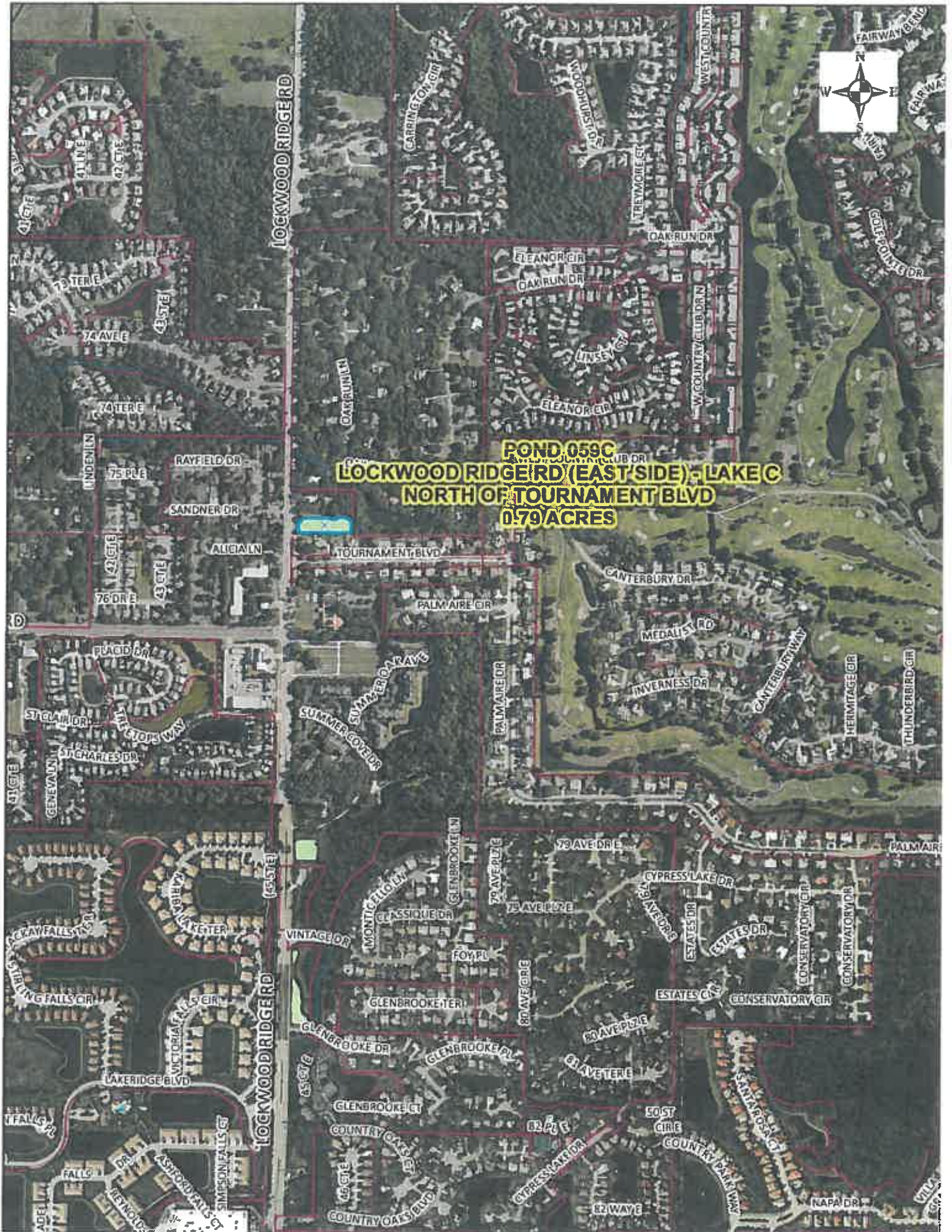


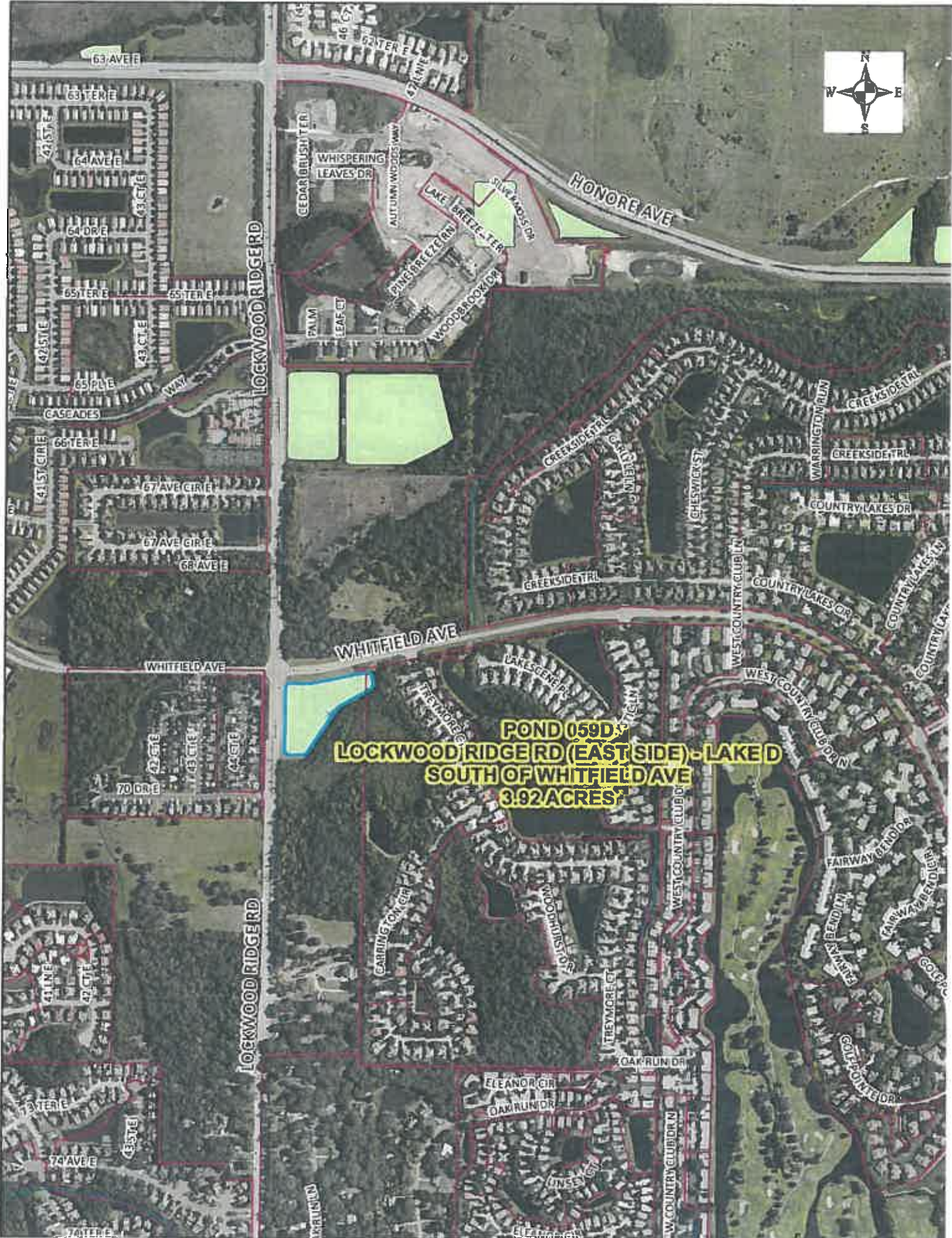
POND 059B
LOCKWOOD RIDGE RD (EAST SIDE) - LAKE B
NORTH OF VINTAGE DR
0.45 ACRES



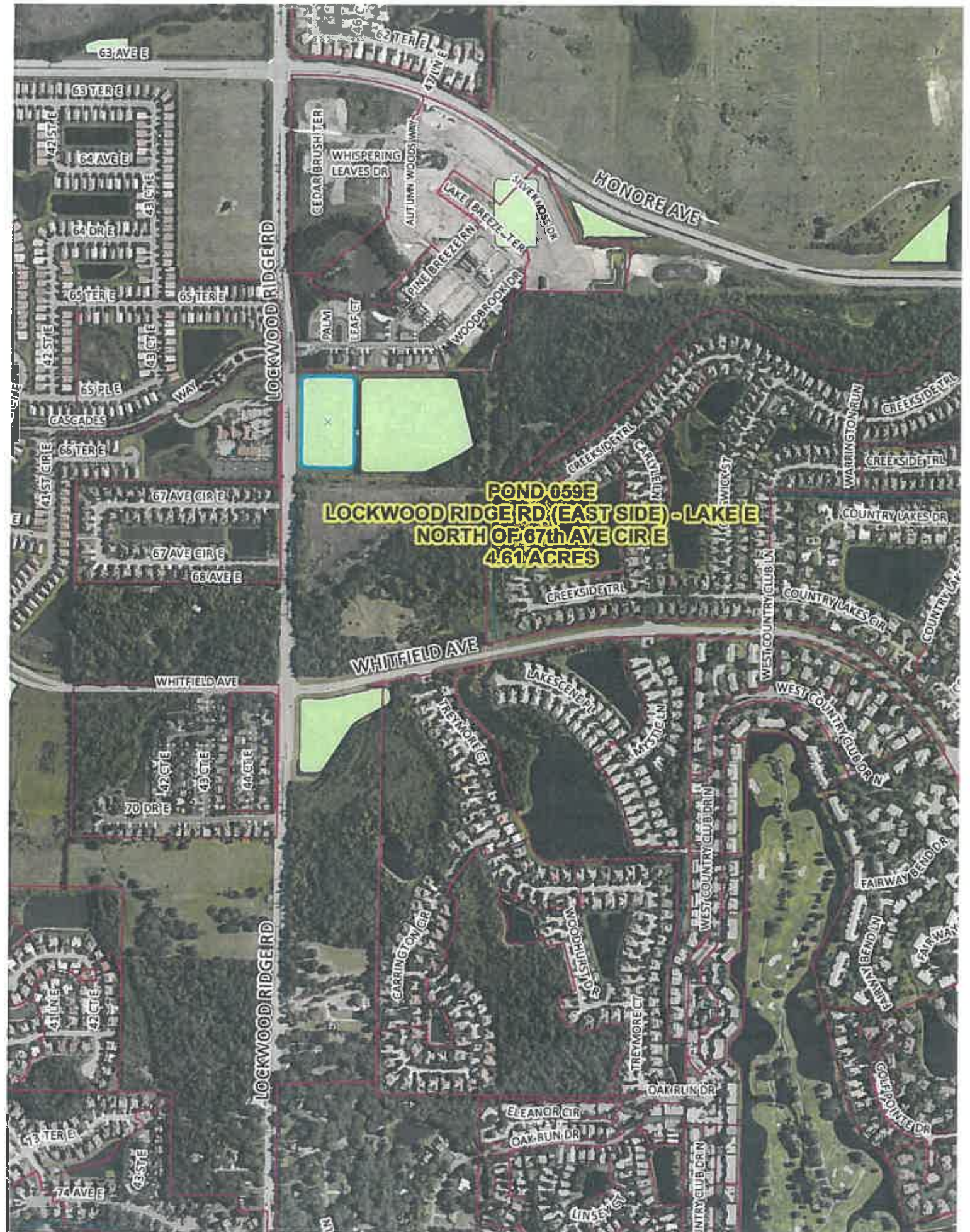


POND 059C
LOCKWOOD RIDGE RD (EAST SIDE) - LAKE C
NORTH OF TOURNAMENT BLVD
0.79 ACRES





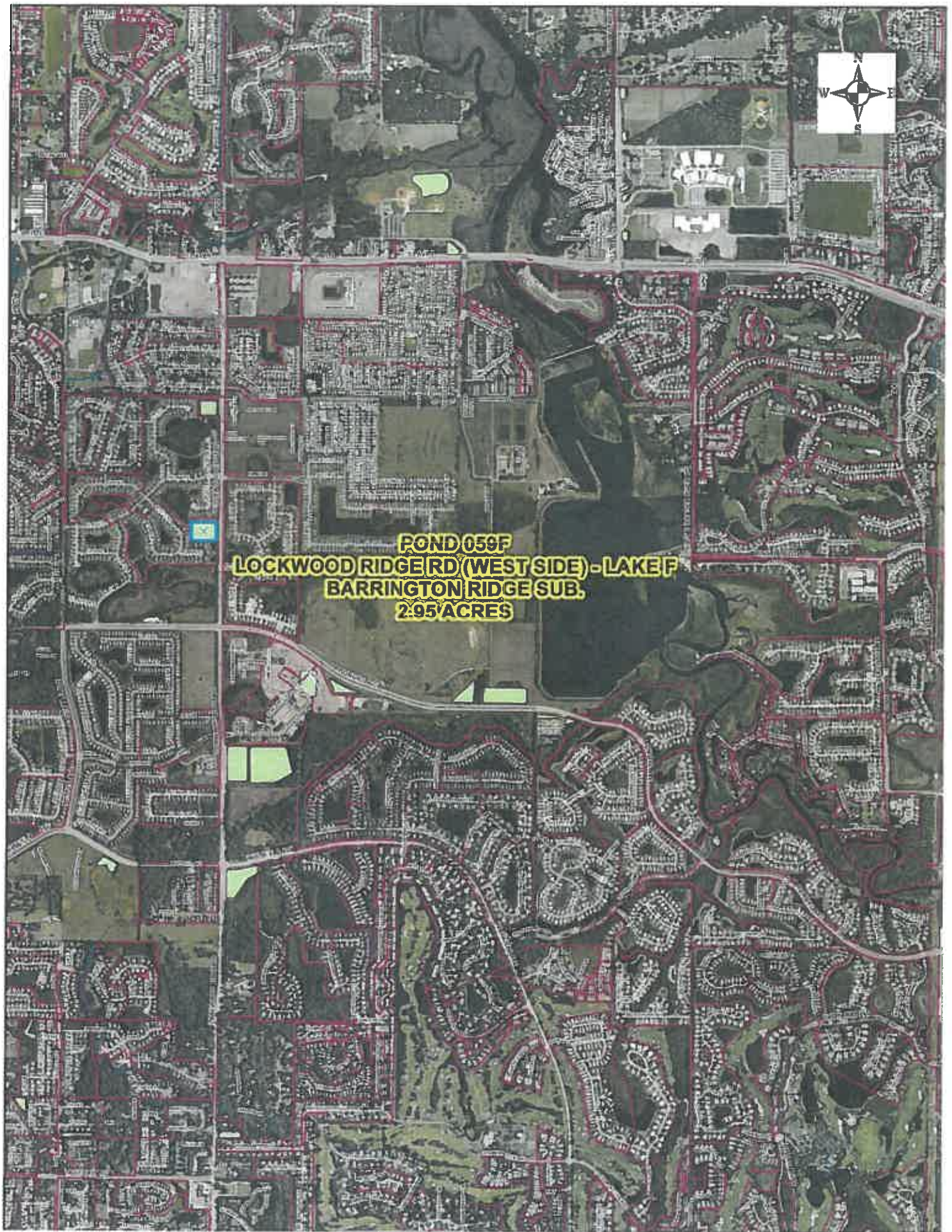
POND 059D
LOCKWOOD RIDGERD (EAST SIDE) - LAKE D
SOUTH OF WHITFIELD AVE
3.92 ACRES

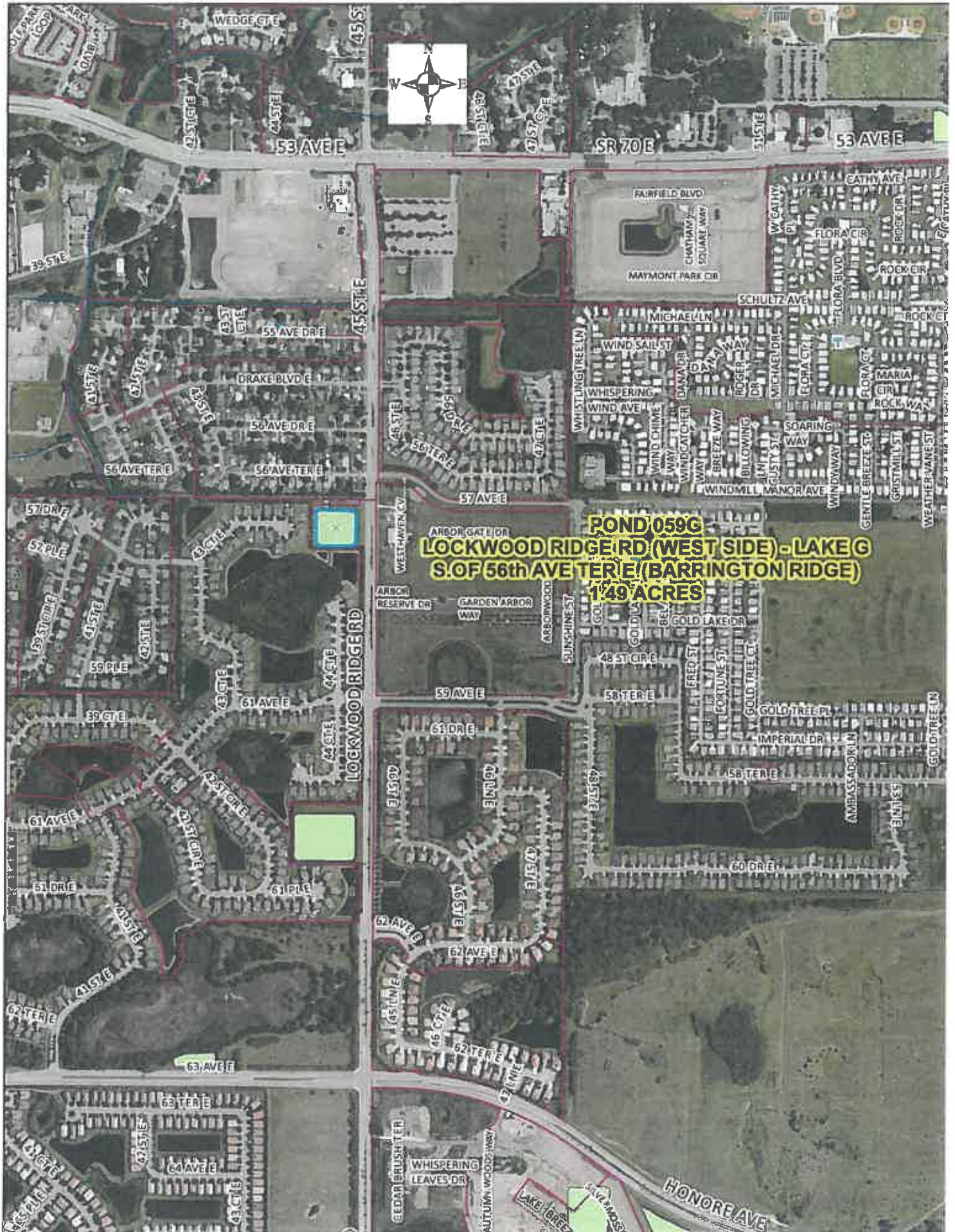


POND 059E
LOCKWOOD RIDGERD (EAST SIDE) - LAKE E
NORTH OF 67th AVE CIRCLE
4.61 ACRES



POND 059F
LOCKWOOD RIDGE RD (WEST SIDE) - LAKEF
BARRINGTON RIDGE SUB.
2.95 ACRES





POND 059G
LOCKWOOD RIDGE RD (WEST SIDE) - LAKE G
S.OF 56th AVE TER E (BARRINGTON RIDGE)
1.49 ACRES



BUCKEYE RD

BUCKEYE RD

BUCKEYE RD

POND 061A
BUCKEYE RD - LAKE A RETENTION POND
S.E. CORNER OF S CURVE (SOUTH SIDE)
0.25 ACRES





POND 061B
BUCKEYE RD - LAKE B RETENTION POND
N.E. CORNER OF S CURVE (NORTH SIDE)
0.35 ACRES

BUCKEYE RD

BUCKEYE RD

BUCKEYE RD





POND 061F
BUCKEYE RD - LAKE F WET POND
N.E. CORNER OF S CURVE (NORTH SIDE)
0.92 ACRES

BUCKEYE

BUCKEYE RD





US 41 N (US 301)

HABEN BLVD

**POND 062A
MANATEE CIVIC CENTER - LAKEA
N.E. CORNER OF US 301/41 @ HABEN BLVD
0.24 ACRES**

RIVIERA DUNES WAY

RIVIERA DUNES WAY

RIVIERA DUNES V

DR W

7ST W

CT

N LN
MERRY LN
LN
LN
LN

PALM LN
PINE LN
OAK LN

1AVE DRE
8STE

7STE

2AVE E

7ST DRE

3AVE E

PALM DR

8ST

PALM 6th

PALM 5th

PALM 4th

PALM 3rd

PALM 2nd

PALM 1st

PALM 1st

LAFAYETTE DR

8AVE E

9AVE E

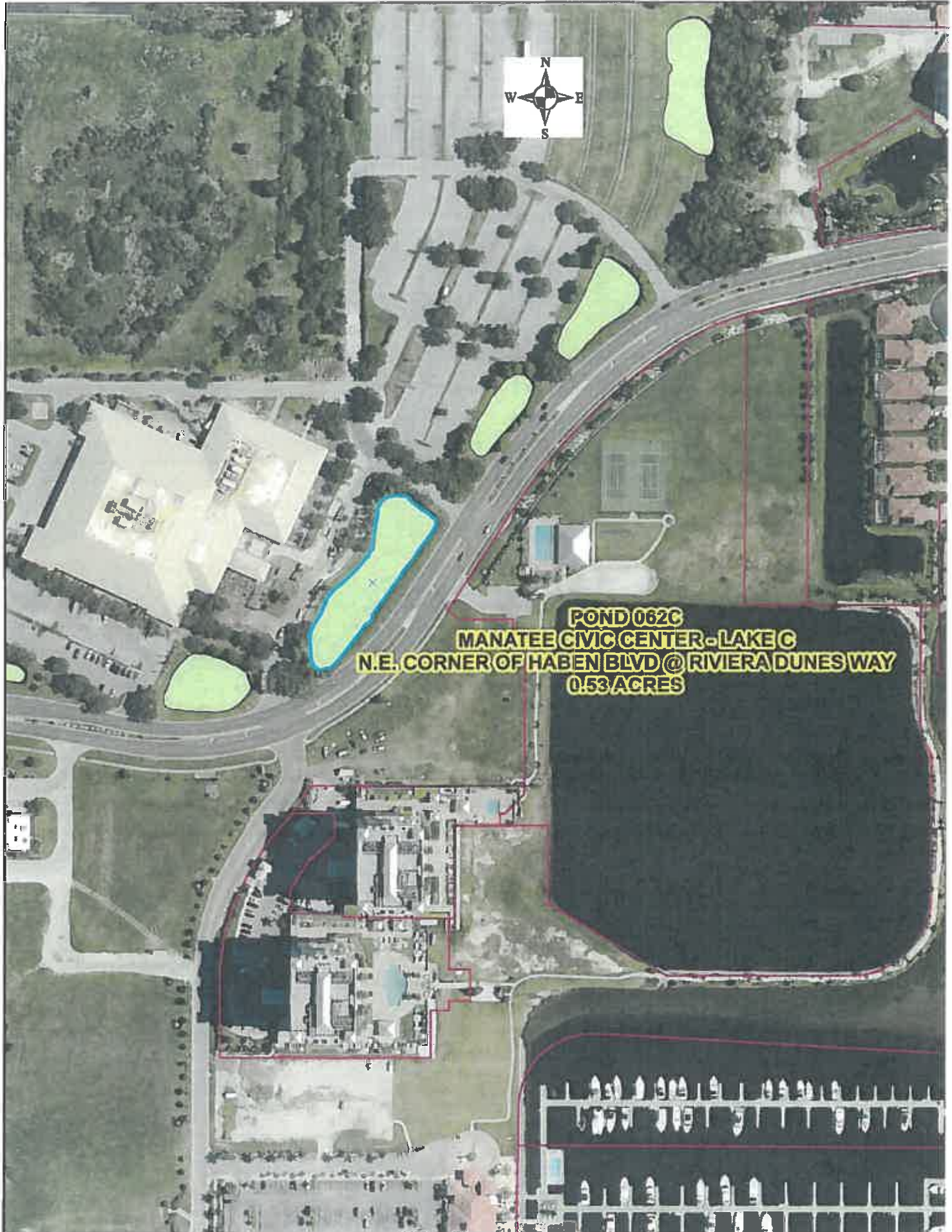


POND 062B
MANATEE CIVIC CENTER - LAKE B
N.W. CORNER OF HABEN BLVD. @ RIVIERA DUNES WAY
0.25 ACRES





POND 062C
MANATEE CIVIC CENTER-LAKE C
N.E. CORNER OF HABEN BLVD @ RIVIERA DUNES WAY
0.53 ACRES





POND 062D
MANATEE CIVIC CENTER - LAKE D
0.12 MILES N.E. OF RIVIERA DUNES WAY
ON HABLEN BLVD (WEST SIDE)
0.16 ACRES

US 41 N (US 301)

HABLEN BLVD

RIVIERA DUNES WAY

RIVIERA DUNES WAY

RIVIERA DUNES WAY

10 STE

COLONIAL DR

BEN FRANKLIN DR

PALM DR

1 AVE DRE

9 STE

3 AVE E

8 STE

7 STE

2 AVE E

PALM 6th

PALM 5th

PALM 4th

PALM 3rd

PALM 2nd

PALM 1st

PALM 1st

LAFAYETTE DR

MADISON DR

JEFFERSON DR

ADAMS DR

WASHINGTON DR

HAMILTON DR

HABLEN BLVD

POND 062D

10 AVE E

9 AVE E

11 AVE E

3 STE

12 AVE E



POND 062E
MANATEE CIVIC CENTER LAKEE
ADJACENT TO EAST PARKING LOT
ENTRANCE ON HABEN BLVD
0.26 ACRES

US 301 N
12 ST E

14 ST E



10 ST E

US 301 N

12 ST E

12 AVE E

11 ST E

13 AVE E

HASKO RD

9 AVE E

COLONIAL DR

BEN FRANKLIN DR

HABEN BLVD

8 ST CIRCLE

8 ST CIRCLE

15 AVE DRE

8 AVE E

9 ST E

PALM DR

PALM 6th

PALM 5th

PALM 4th

PALM 3rd

PALM 2nd

PALM 1st

8 ST E

7 ST DRE

2 AVE E

7 ST E

LAFAYETTE DR

MADISON DR

JEFFERSON DR

LADAMS DR

WASHINGTON DR

HAMILTON DR

6 ST DRE

3 ST CIRCLE

9 ST E

US 41 N (US 301)

HABEN BLVD

RIVIERA DUNES WAY

RIVIERA DUNES WAY

RIVIERA DUNES WAY

12 AVE E

3 ST DRE

3 ST CIRCLE

4 ST



POND 062F
MANATEE CIVIC CENTER - LAKEWOOD
N.E. CORNER OF PARKING LOT
0.35 ACRES



US 41 N (US 301)

16 AVE

12 ST STE
1 AVE E

10 STE

US 301 N

1 AVE DRE
2 AVE E
3 AVE E
4 AVE E
5 AVE E
6 AVE E
7 STE
8 STE
9 STE

HABEN BLVD

PALM DR
Palm 6th
Palm 5th
Palm 4th
Palm 3rd
Palm 2nd
Palm 1st

9 AVE E
COLONIAL DR
BEN FRANKLIN DR

HABEN BLVD

8 ST GIRE
8 ST GR
6 ST DRE
3 ST GIRE

5 STE

8 AVE E
9 AVE E
10 AVE E
11 AVE E
3 STE

RIVIERA DUNES WAY

RIVIERA DUNES WAY

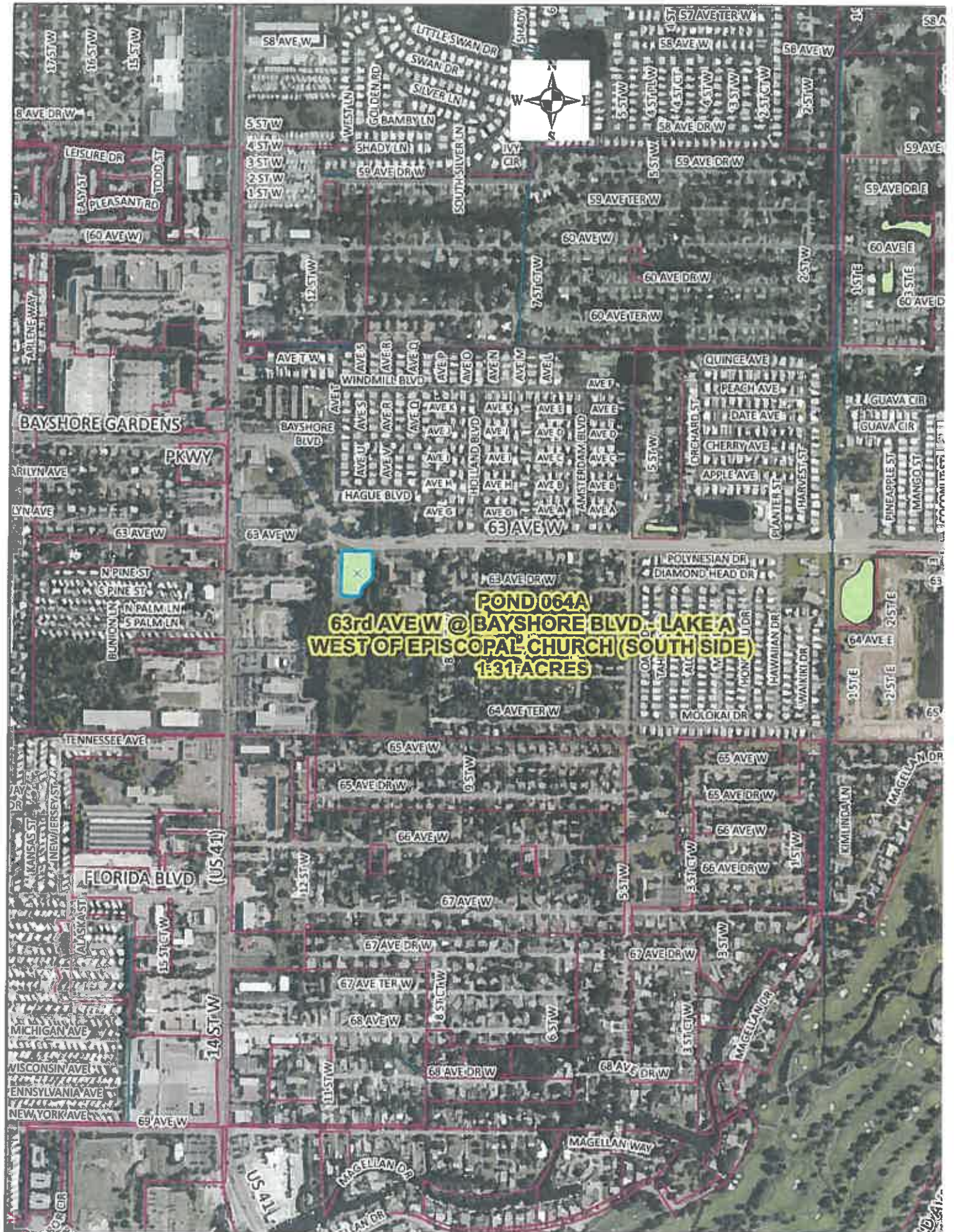
RIVIERA DUNES WAY

12 AVE E
2 ST DRE
3 ST GIRE

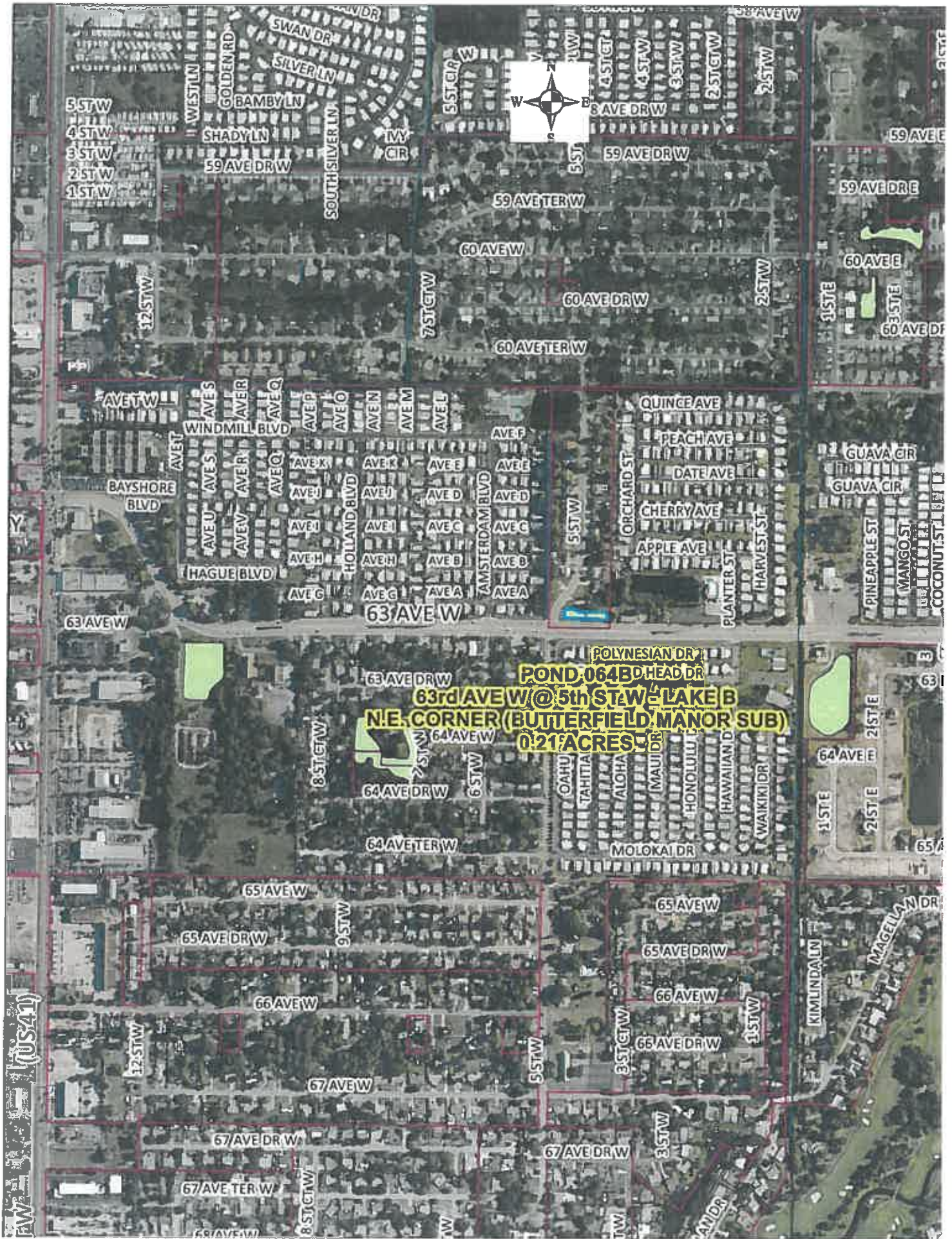
4 STE

12 ST STE
1 AVE E
2 AVE E
3 AVE E
4 AVE E
5 AVE E
6 AVE E
7 STE
8 STE
9 STE
10 STE
11 STE
12 STE
13 AVE E
14 AVE E
15 AVE E
16 AVE E

16 AVE



POND 064A
63rd AVE W @ BAYSHORE BLVD - LAKE A
WEST OF EPISCOPAL CHURCH (SOUTH SIDE)
1.31 ACRES



POND 064BD HEAD DR
63rd AVE W @ 5th ST W - LAKE B
N.E. CORNER (BUTTERFIELD MANOR SUB)
0.21 ACRES

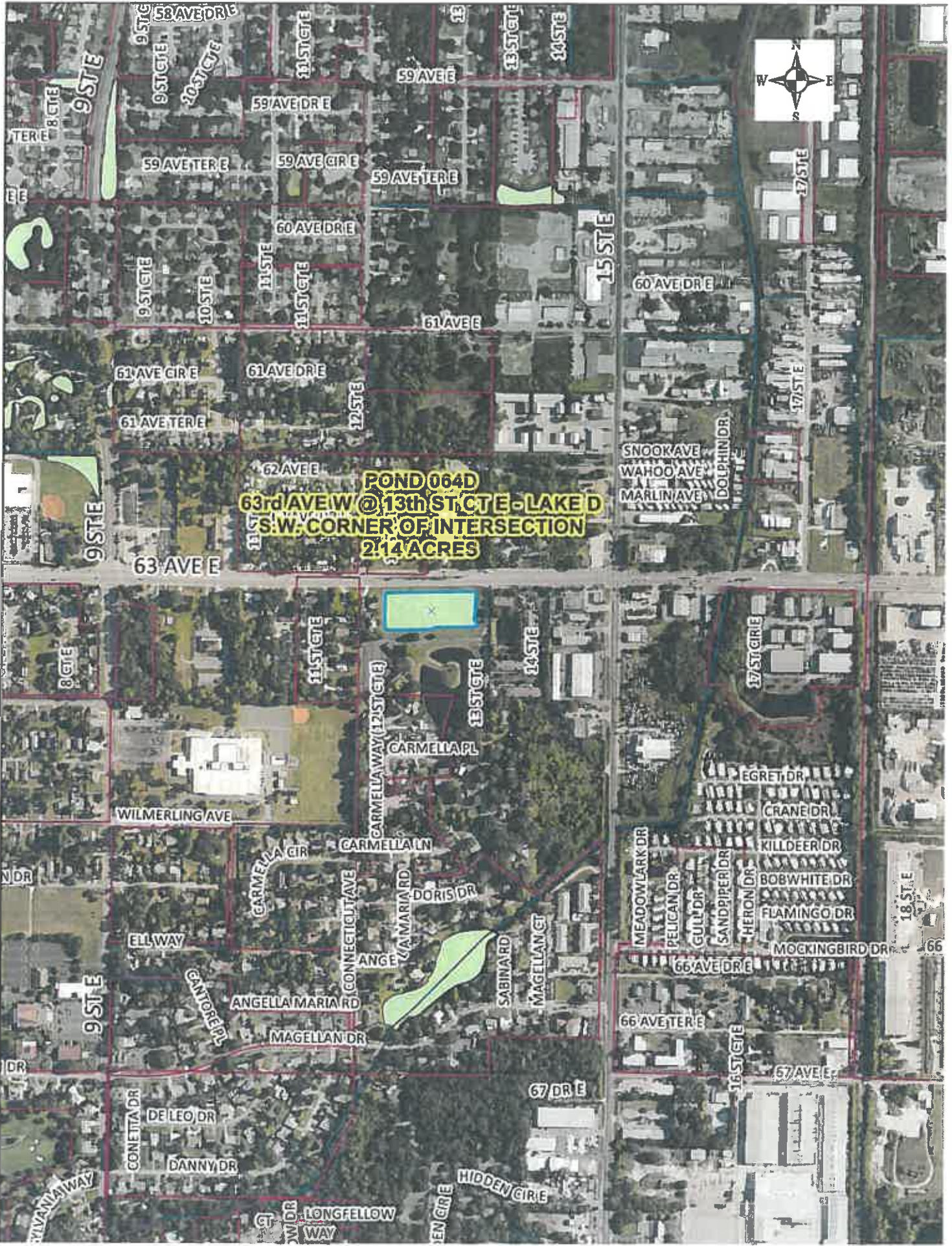
FW 100 (US 41)



POND 064C
63rd AVE W @ LIFT STATION - LAKE C
EAST SIDE OF LITTLE PITTSBURG DRAIN
1.67 ACRES



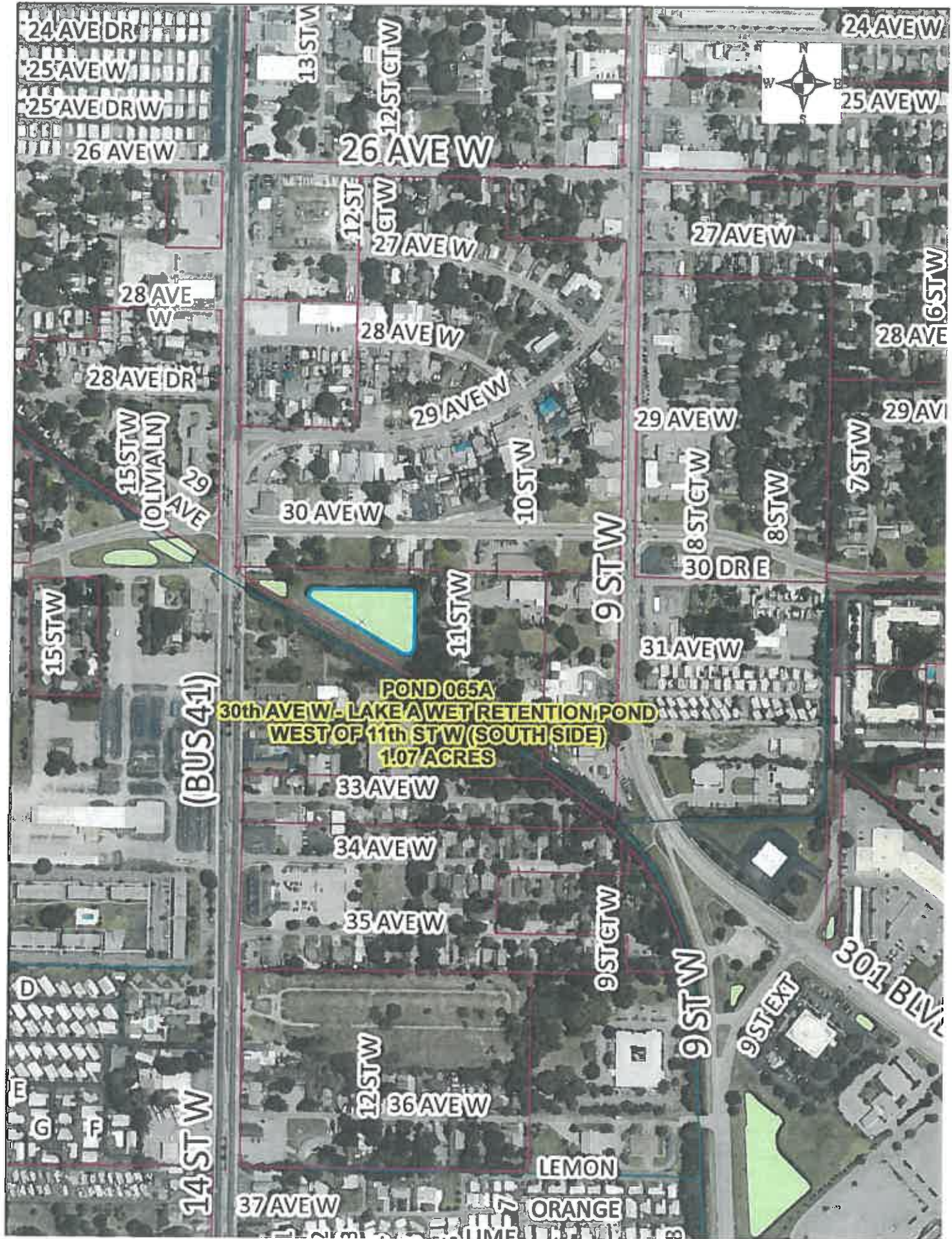
POND 064D
63rd AVE W @ 13th ST CT E - LAKE D
S.W. CORNER OF INTERSECTION
2.14 ACRES





POND 064E
63rd AVE E - BETWEEN 33rd STE
AND PEARCE CANAL (SOUTH SIDE)
0.06 ACRES





POND 065A
30th AVE W - LAKE A WET RETENTION POND
WEST OF 11th ST W (SOUTH SIDE)
1.07 ACRES

(BUS 41)

LEMON
ORANGE



28 ST CTE

TALLEVAST RD
(77 AVE E)

31 STE

77 DR E

32 STE

78 AVE E

33 STE

33 LNE

34 CTE

POND 070A
TALLEVAST RD @ PEARCE DRAIN LAKE A
WEST OF 31st STE (SOUTH SIDE)
2.15 ACRES

34 STE

33 STE

34 CTE

79 AVE E

OAK GROVE CIR



POND 070B
TALLEVAST RD @ PEARCE DRAIN - LAKE B
NORTHWEST CORNER
1.40 ACRES

28 ST GTE E

TALLEVAST RD

(77 AVE E)

77 DR E

31 ST E

32 ST E

33 ST E

78 AVE E

32 ST E

33 ST E

79 AVE E

33 LNE

34 GTE

34 GTE



31 AVE W

32 AVE W

9 ST CT W

3 ST W

34 AVE W

9 ST W

301 BLVD W

9 ST EXT

LEMON
ORANGE
LIME
LIME

PARKWAY

**POND 071A
9th ST W EXTENTION - LAKE A
RETENTION POND N.W. CORNER
DESOTO MALL
1.35 ACRES**

W

DR
DR
DR

9 ST CT

VEW

9 ST W

EBY AVE

MAIN ST

MAIN ST

(US 41)



POND 071B
9th ST W EXTENTION @ 301 BLVD- LAKE A
DRY POND S.W. CORNER
0.05 ACRES





NG BIRD DR

14 ST W (US 41)

54 AVE W

8 ST GT W

53 AVE DR W

ALGERIA CT

CHATEAU LN

ARAN

BOLIVIA BLVD



COLLEEN DR

CYPRUS

CRETE CT

CORSICA CT

CEYLON CT

DUBLIN AV

DANUBE CIR

DENMARK DR

56 AVE W

56 AVE DR

56 AVE PL

FOUNTAIN LAKE CIR

5 ST GT W

5 ST

4 ST GT

4 ST PL

4 ST

AVE

DR

T DR

POND 076A
57th AVE W
WEST OF 14th ST W (N. SIDE)
1.18 ACRES

57 AVE W

BIRD LN

NORTH SHORE DR

57 AVE DR W

WREN LN

57 AVE PL W

58 AVE W

LITTLE SWAN DR

SHADY LN

6 ST W

4 ST CIR W

WEST LN

GOLDEN RD

SWAN DR

SILVER LN

BAMBY LN

5 ST CIR W

5 ST W

4 ST PL W

58

5 ST W

4 ST W

3 ST W

2 ST W

SHADY LN

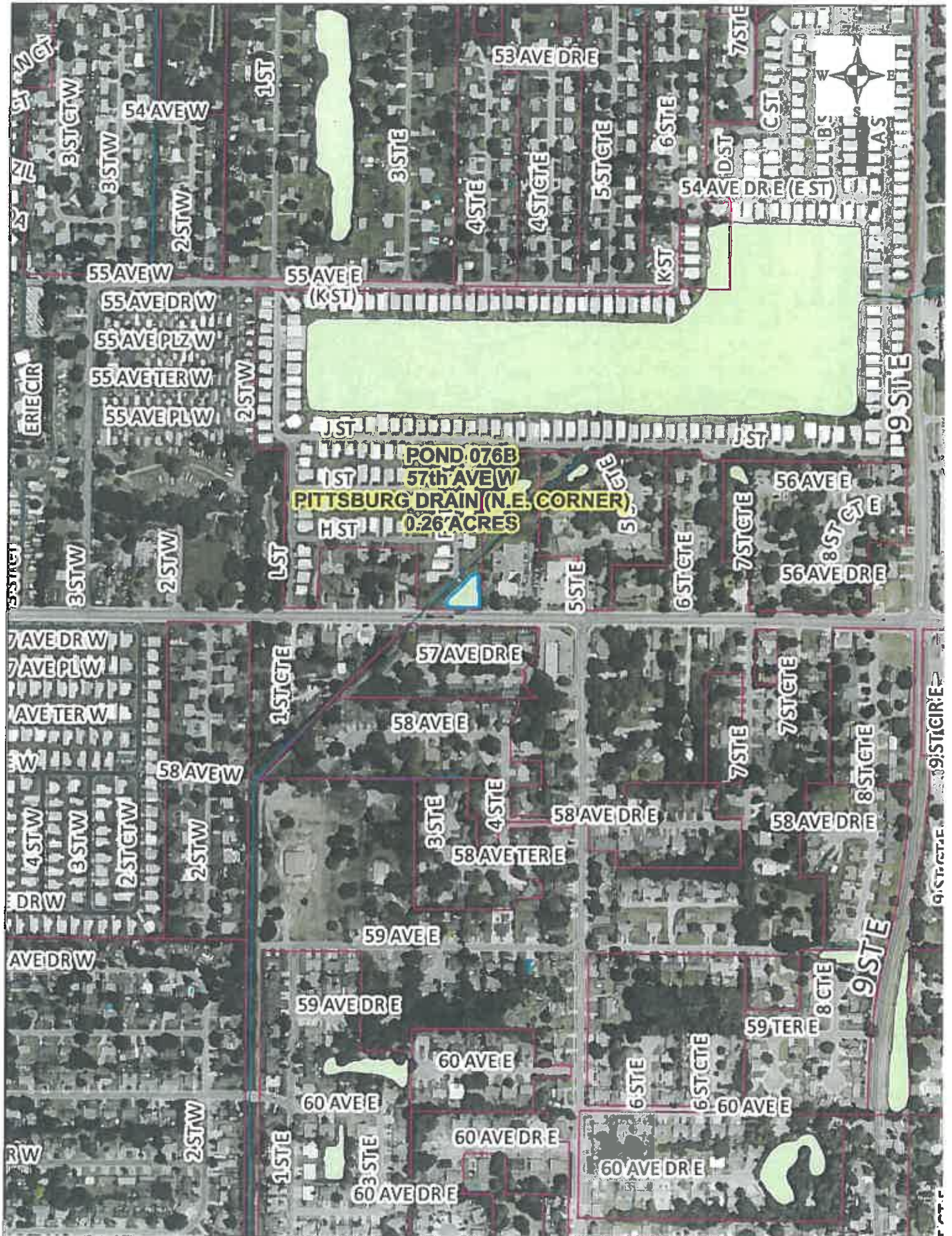
59 AVE DR W

TH SILVER LN

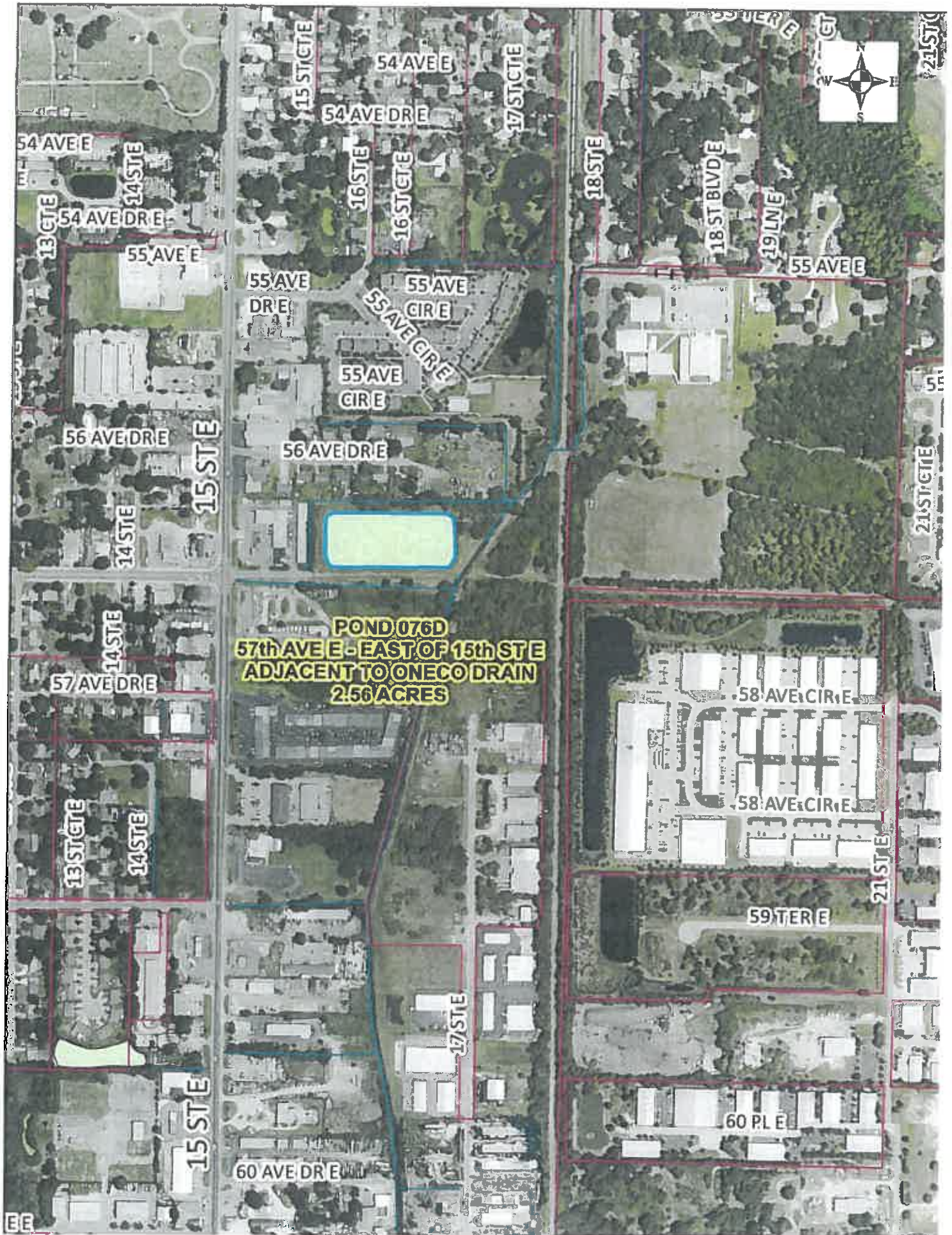
IVY CIR

5 ST W

58







POND 076D
57th AVE E - EAST OF 15th STE
ADJACENT TO ONECO DRAIN
2.56 ACRES



LAKWOOD RANCH BLVD

EVENING WALK DR
SILVER FALLS RN

POND 079A
LAKWOOD RANCH BLVD @ SR 70
LAKE A (N.W. CORNER)
0.68 ACRES

SR 70 E

PALMBRUSH TRL

PALMBRUSH TRL

ACORNWOODS TER

WINDING WOODS

BEEBALM CIR

TASSLE FLOWER TRL

LONGLEAF PINE CT

BLUEFLOWER CT

ROSEBUSH CT

YELLOWTOP DR

HOLLYBUSH TER

CORALBEAN DR

WINDING WOODS WAY

SUMMERFIELD PKWY

FETTERBUS

HOLLY

FOXGRAP

ISTLING WAY

BEEFLOWER DR



POND 079B
LAKWOOD RANCH BLVD @ RANGELAND PKWY
LAKE B (N.W. CORNER)
1.42 ACRES

LAKWOOD RANCH BLVD

EVENING WALK DR
RN
SILVER
FALLS

PINEWOOD CIR

FORESTRUNDR

FORESTRUNGR

111TH STE

SR 70 E

PALMBRUSH TRL

PALMBRUSH TRL

ACORN W
TER

ROSEFINCH CT

BEEBALM CIR

TASSLE FLOWER TRL

LONGLEAF PINE CT



LOST CREEK TER
LOST CREEK TER
LOST CREEK TER

RANCH CREEK TER

POND 079C
LAKWOOD RANCH BLVD @ LWR HIGH SCHOOL RD
LAKE C (EAST SIDE)
2.77 ACRES

LAKWOOD RANCH BLVD

EVENING WALK DR
SILVER FALLS RN

PINEWOOD CIR

FORESTRUN DR

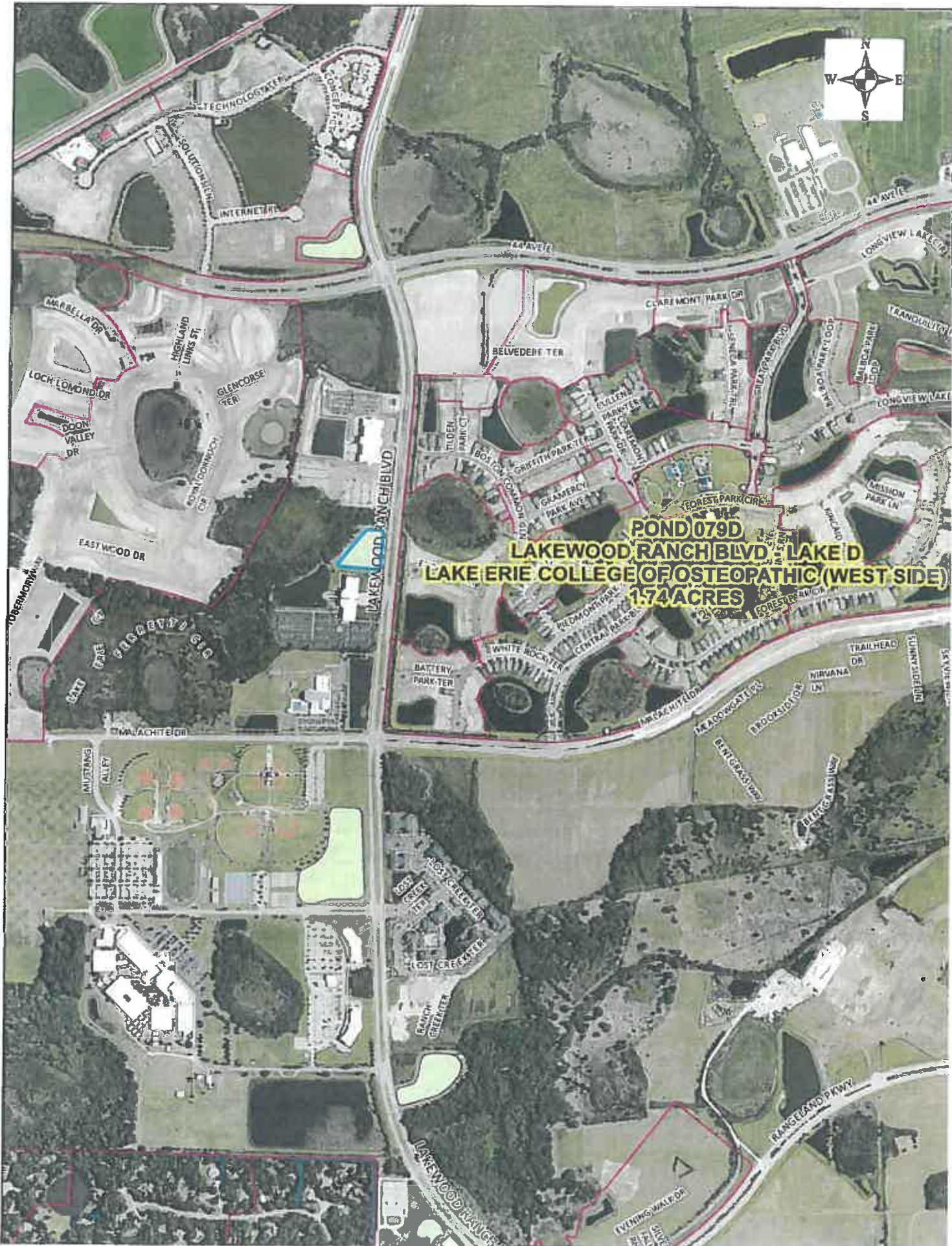
FORESTRUN CIR

STE



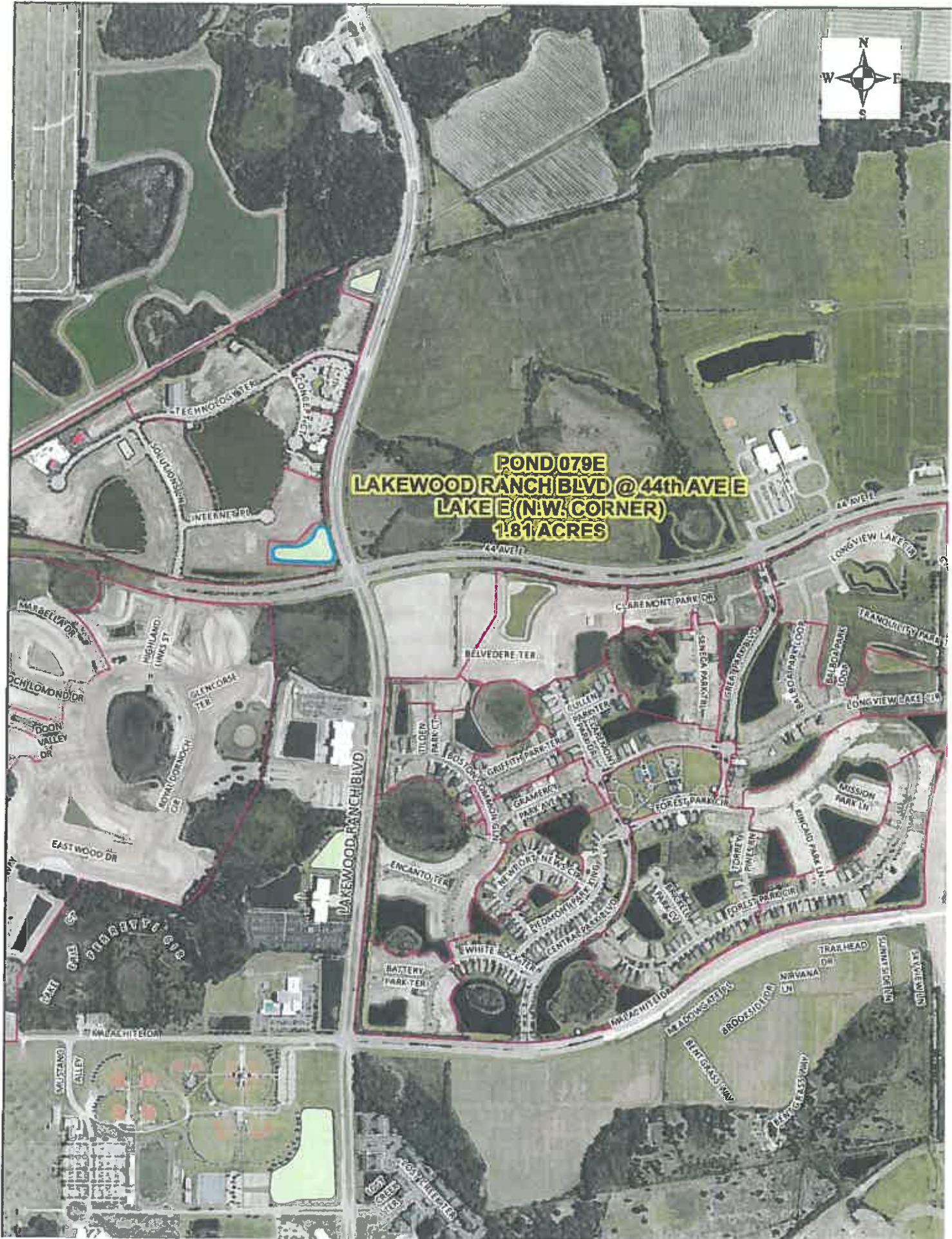


POND 079D
LAKWOOD RANCH BLVD, LAKE D
LAKE ERIE COLLEGE OF OSTEOPATHIC (WEST SIDE)
1.74 ACRES





POND 079E
LAKEWOOD RANCH BLVD @ 44th AVE E
LAKE E (N.W. CORNER)
1.81 ACRES





POND 079F
LAKWOOD RANCH BLVD - LAKE F
N. OF TECHNOLOGY TER (WEST SIDE)
0.69 ACRES

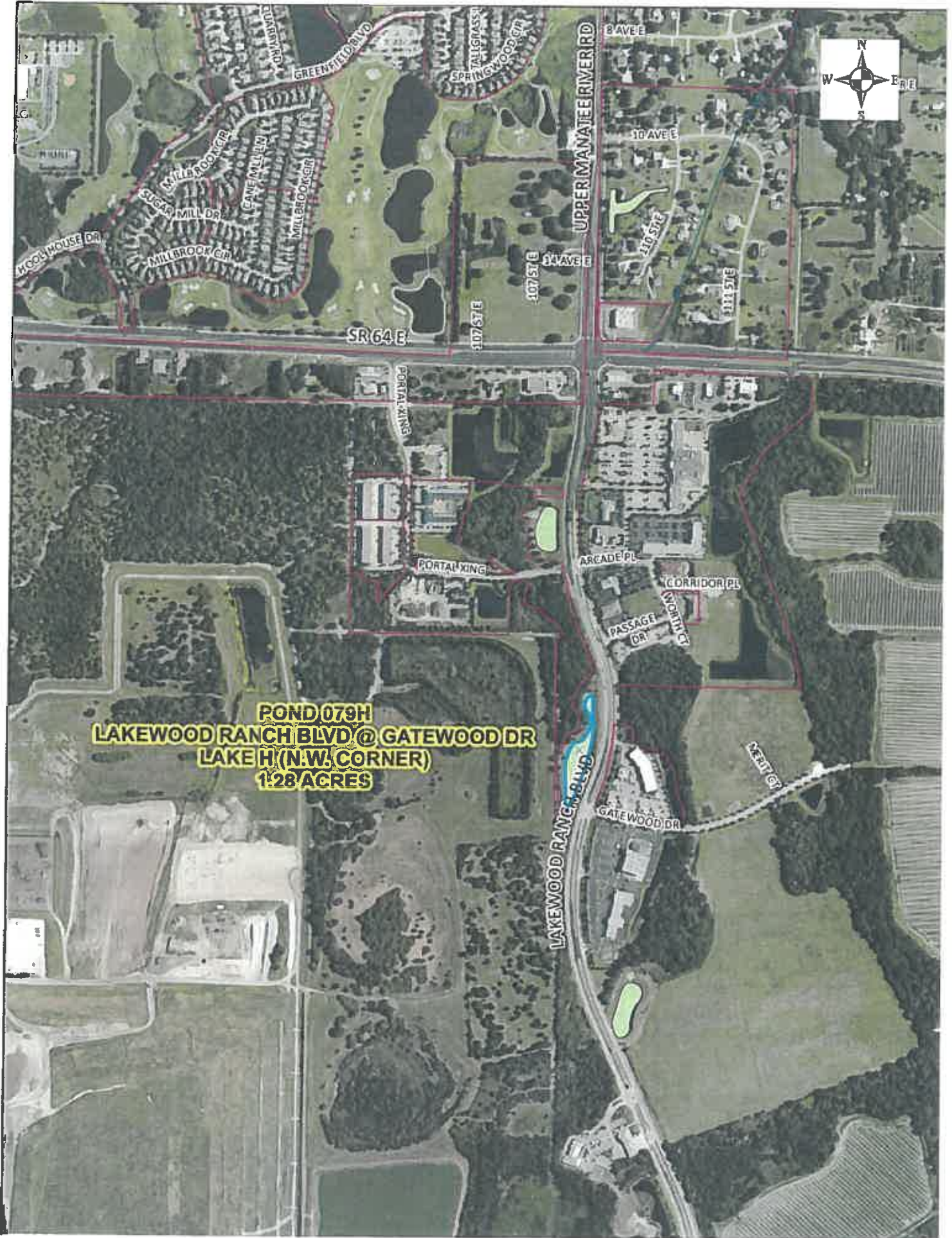


POND 079G
LAKWOOD RANCH BLVD - LAKE G
S. OF GATEWOOD DR (EAST SIDE)
0.99 ACRES





POND 079H
LAKEWOOD RANCH BLVD @ GATEWOOD DR
LAKE H (N.W. CORNER)
1.28 ACRES





POND 0791
LAKEWOOD RANCH BLVD @ PORTAL CROSSING
LAKE I (N.W. CORNER)
0.85 ACRES



RIVER F
QUAIL RUN
MOCKINGBIRD
SHADYBROOK
LAUREL
MYRTLE LN
GYPRESS LN
CEDAR OAK LN
RIVER RUN
OAK LN
GYPRESS LN
PINE ST
RED BUG RD
PALMETTO TRL
WILLOW CIR
HORSESHOE BLVD
BOBCAT RUN
SQUIRREL RUN
DEER RUN
PELICAN LOOP
GULL DR
PELICAN LOOP
SPOONBILL DR
OSPREY DR
HERON DR
EGRET DR
PALMETTO TRL
60 STE

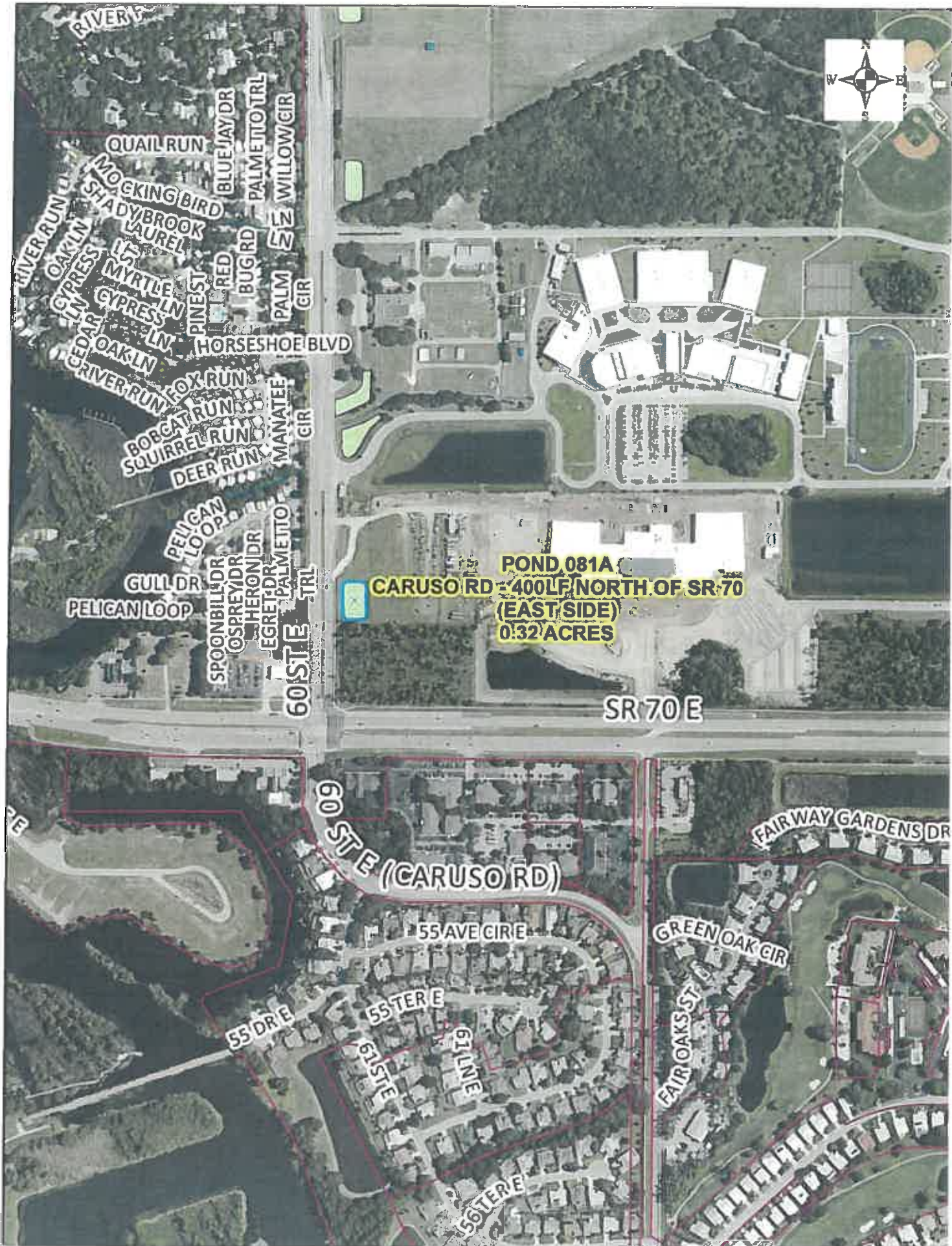
POND 081A
CARUSO RD - 400 FT NORTH OF SR 70
(EAST SIDE)
0.32 ACRES

SR 70 E

60 STE (CARUSO RD)

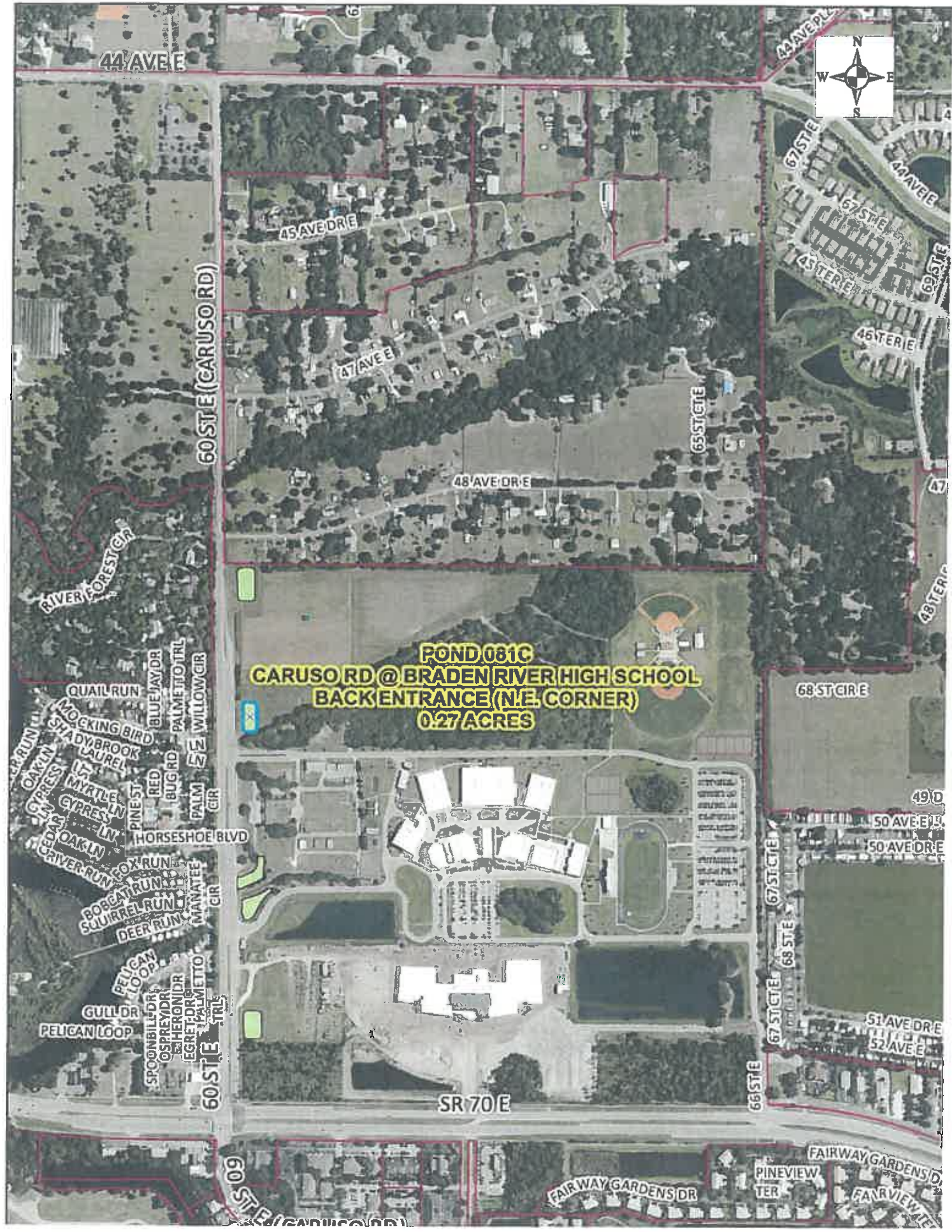
55 AVE CIR
55 TER E
55 DR E
61 STE
61 LINE
56 TER E

FAIRWAY GARDENS DR
GREEN OAK CIR
FAIR OAKS ST





FOND 081C
CARUSO RD @ BRADEN RIVER HIGH SCHOOL
BACK ENTRANCE (N.E. CORNER)
0.27 ACRES



44 AVE E

44 AVE PL

45 AVE DRE

67 STE

44 AVE E

60 STE E (CARUSO RD)

47 AVE E

65 STE

46 TERIE

48 AVE DRE

RIVER FOREST CIR

47

48 TERIE

FOND 081C

CARUSO RD @ BRADEN RIVER HIGH SCHOOL
BACK ENTRANCE (N.E. CORNER)
0.27 ACRES

68 STE E

QUAIL RUN

49 D

50 AVE E

50 AVE DRE

MOCKING BIRD
SHADYBROOK
LAUREL
MYRTLE LN
GYRESS
OAK LN
RIVER RUN
COX RUN
BOBEAT RUN
SQUIRREL RUN
DEER RUN
PELICAN LOOP
GULL DR
PELICAN LOOP
SPOONBILL DR
OSPREY DR
HERON DR
EGRET DR
PALMETTO

60 STE E

SR 70 E

67 STE E

68 STE E

66 STE

51 AVE DRE

52 AVE E

60 STE E (CARUSO RD)

FAIRWAY GARDENS DR

FAIRWAY GARDENS DR

FAIRWAY GARDENS DR

FAIRVIEW TER

FAIRVIEW TER



44 AVE E

44 AVE PLZE

60 STE (CARUSO RD)

45 AVE DRE

47 AVE E

48 AVE DRE

65 ST CTE

67 STE

44 TER

67 STE

44 AVE E

45 TER E

69 STE

46 TER E

47 TER E

48 TER E

**POND 081D
CARUSO RD @ 48th AVE DRE
(S.E. CORNER)
0.38 ACRES**

68 ST CIRE

49 DRE

ER FOREST CIR
QUAIL RUN
MOCKING BIRD
DYBROOK
LAUREL
MYRTLE
GYPRESS
OAK LN
VER RUN
FOX RUN
BOBEAT RUN
SQUIRREL RUN
DEER RUN
PELICAN LOOP
GULL DR
SPOONBILL DR
OSPREY DR
HERON DR
EGRET DR
PALMETTO TRIL

BLUE JAY DR
PALMETTO TRIL
WILLOW CIR
RED BIRD
BIRD
PINE ST
HORSESHOE BLVD

50 AVE E

50 AVE DRE

67 ST CTE

68 ST E

51 AVE DRE

52 AVE E

SR 70 E

66 ST E

FAIRWAY GARDENS DR

FAIRVIEW



POND 086A
HONORE AVE - LAKE E1
EAST OF 47th LANE E (S. SIDE)
1.12 ACRES





POND 086B
HONORE AVE - LAKE E2
HALFWAY BETWEEN 47th LNE
AND PALOMINO CIR (N. SIDE)
1.66 ACRES



63 STE (BR)



POND 086D
HONORE AVE E-DET 1
0.15 MILES W. OF PALOMINO CIR
(SOUTH SIDE)
0.26 ACRES

MAGNOLIA
RIDGE PL

EKSIDETRL
 IDETRL
 AKES DR
 COUNTRY LAKES LN
 COUNTRY LAKES TRL
 COUNTRY LAKES DR
 UNTRY LAKES CIR
 WAGON WHEEL CIR
 CANYON ST
 SAGEBRUSH CIR
 SANDSTONE AVE
 ANVIL AVE
 CHAPARRAL AVE
 CORRAL CT
 CORRAL CIR
 VAN TERN CT
 SADDLE CT
 HONORE AVE
 PALOMINO CIR
 LINCOLN RD
 LINCOLN RD
 LINCOLN RD
 STILLWATER CT
 SUPERIOR ST CIR
 CYPRESS BEND CT
 GRAND PO



POND 086E
HONORE AVE E-DET 2
0.23 MILES W. OF PALOMINO CIR
(SOUTH SIDE)
0.42 ACRES





POND 086F
HONORE AVE E LAKE F
0.18 MILE N. OF RIO BELLA PL
(EAST SIDE)
0.22 ACRES





POND 086G
HONORE AVE-LAKE G
0.10 MILE N. OF RIO BELLA PL
(EAST SIDE)
0.25 ACRES





POND 093A
MANATEE COUNTY EOC
NORTH SIDE OF 47th STE
(WEST POND)
0.99 ACRES





**POND 093B
MANATEE COUNTY EOC
NORTHSIDE OF 47th ST E
(WEST POND) & OUTFALL @ N. END
OF ADJACENT POND ON N. & S. SIDES OF ROAD
3.80 ACRES**



75 ST W

66 ST W

53 AVE W

EL CONQUISTADOR PKWY

EL CONQUISTADOR PKWY

POND 096A
53rd AVE W @ EL CONQUISTADOR PKWY
LAKE A - (S.W. CORNER) (CLOSEST TO ROAD)
0.58 ACRES





75 STW

53 AVE W

66 STW

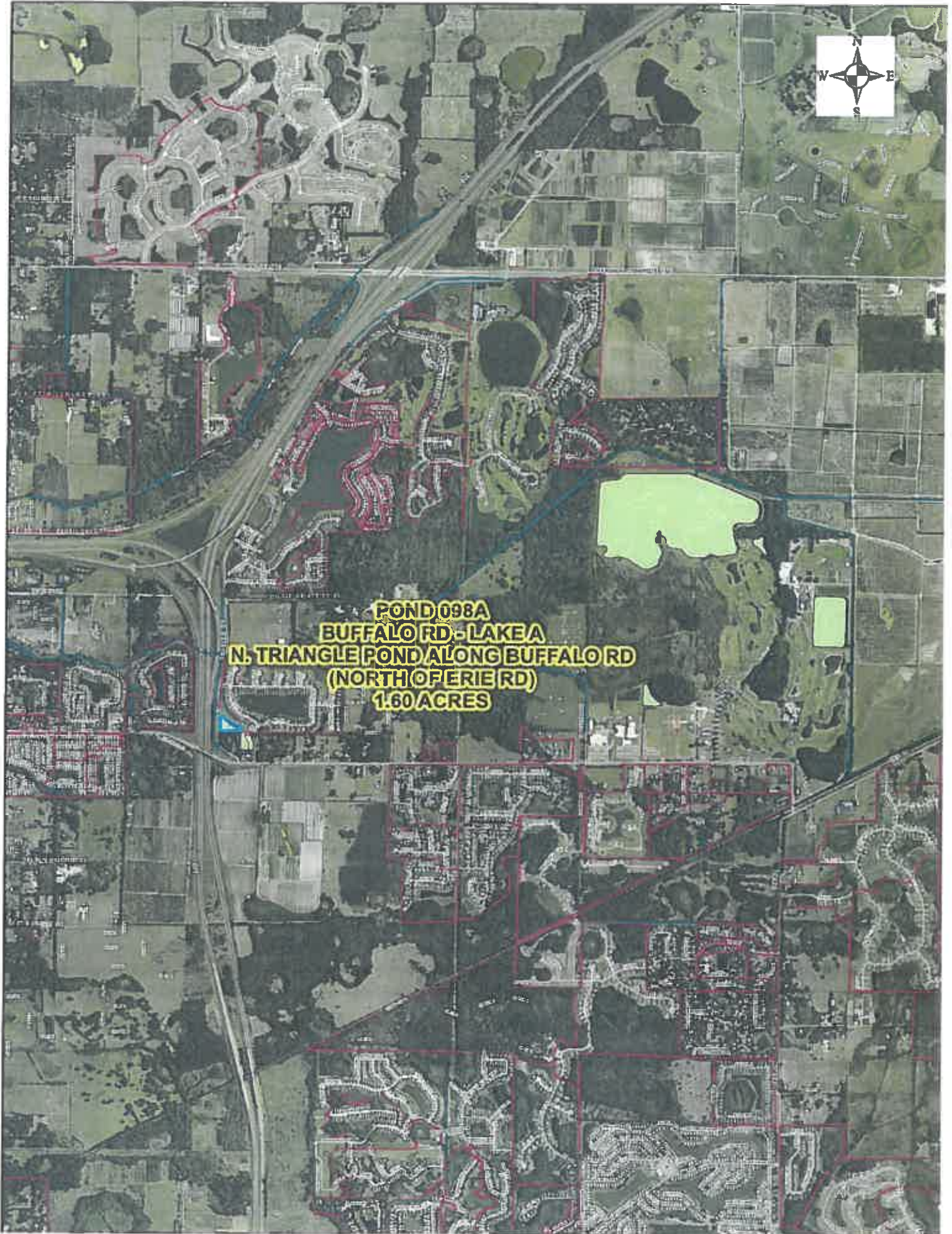
EL CONQUISTADOR PKWY

POND.096B
53rd AVE W @ EL CONQUISTADOR PKWY
LAKE B - (S.W. CORNER)(FARTHEST FROM ROAD)
0.58 ACRES

EL CONQUISTADOR PKWY



POND 098A
BUFFALORD - LAKEA
N. TRIANGLE POND ALONG BUFFALORD
(NORTH OF ERIE RD)
1.60 ACRES





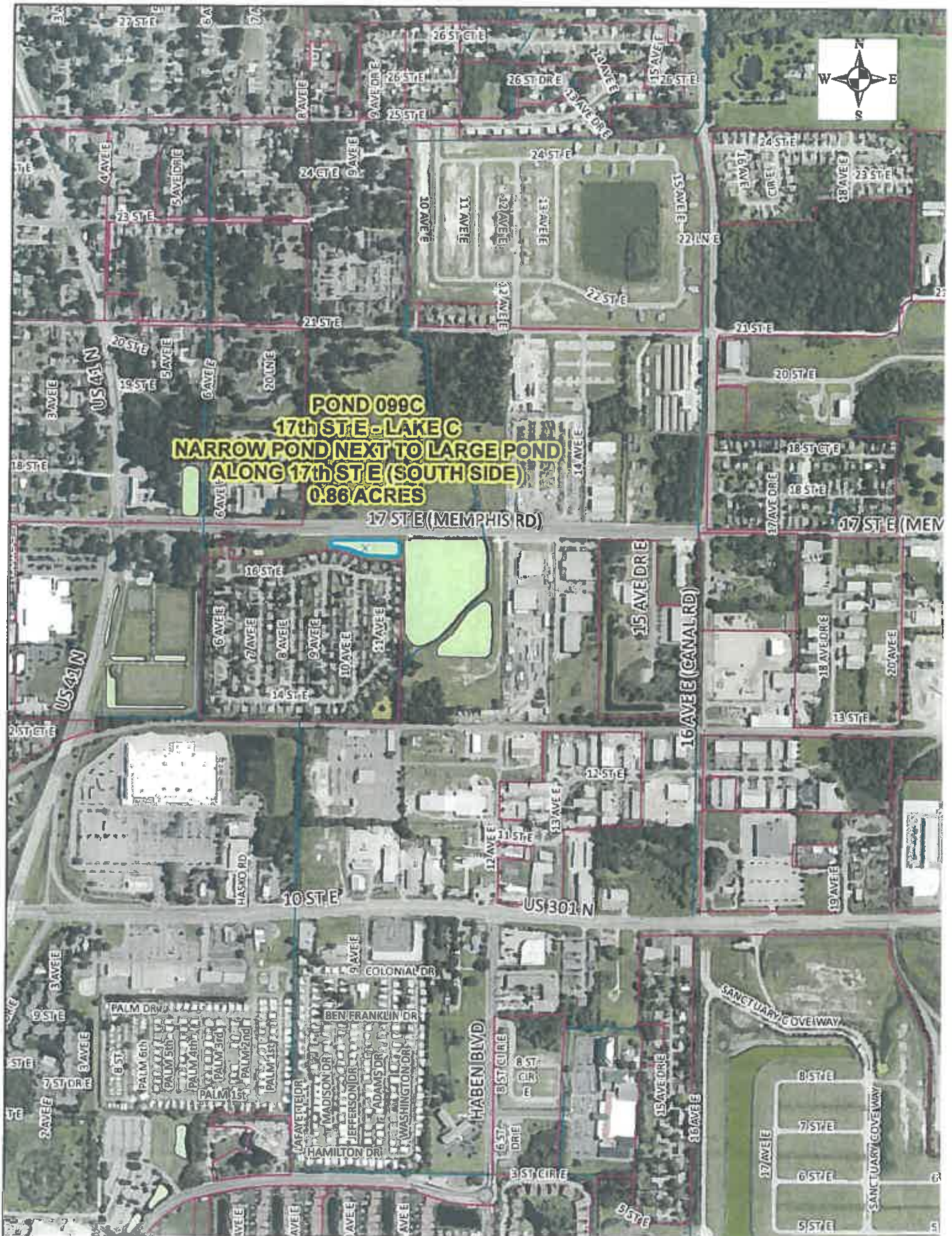
POND 099B
17th STE - LAKE B
TRIANGULAR POND BEHIND LARGE POND
(POND A)
2.05 ACRES





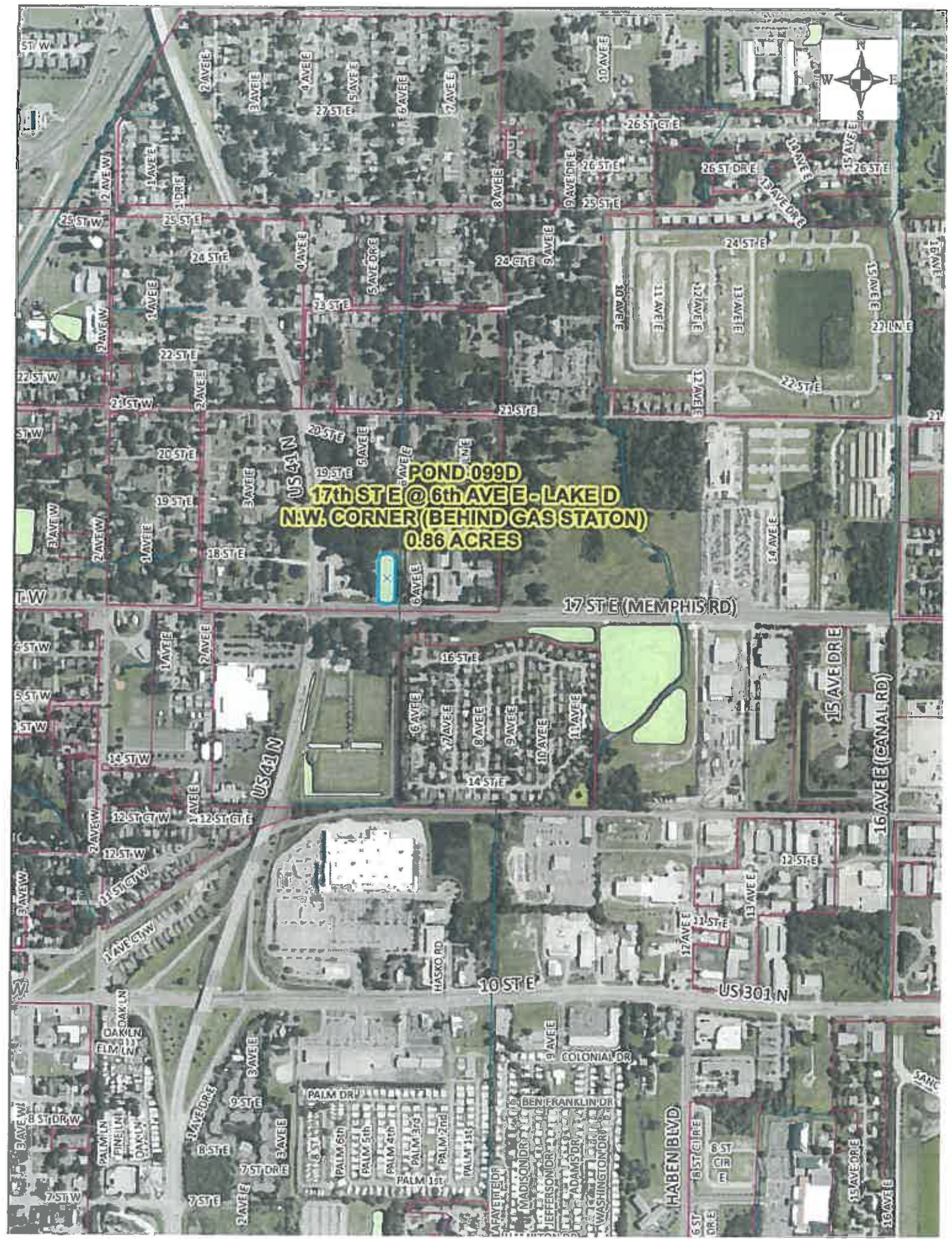
POND 099C
17th STE - LAKE C
NARROW POND NEXT TO LARGE POND
ALONG 17th STE (SOUTH SIDE)
0.86 ACRES

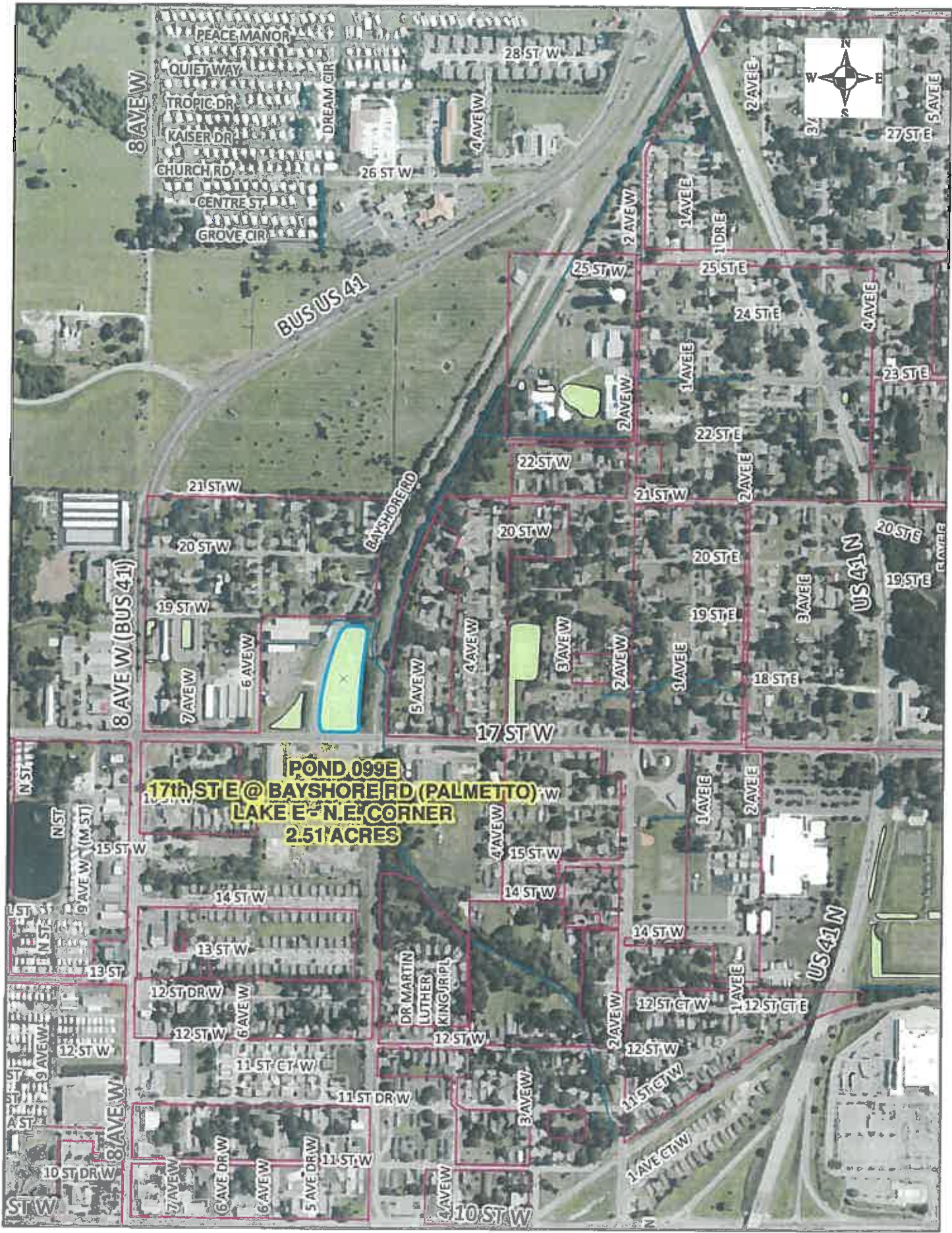
17 STE (MEMPHIS RD)





POND 099D
17th STE @ 6th AVE E - LAKE D
N.W. CORNER (BEHIND GAS STATION)
0.86 ACRES





POND 099E
17th ST E @ BAYSHORE RD (PALMETTO) W
LAKE E - N.E. CORNER
2.51 ACRES

PEACE MANOR
 QUIET WAY
 TROPIC DR
 KAISER DR
 CHURCH RD
 CENTRE ST
 GROVE CIR

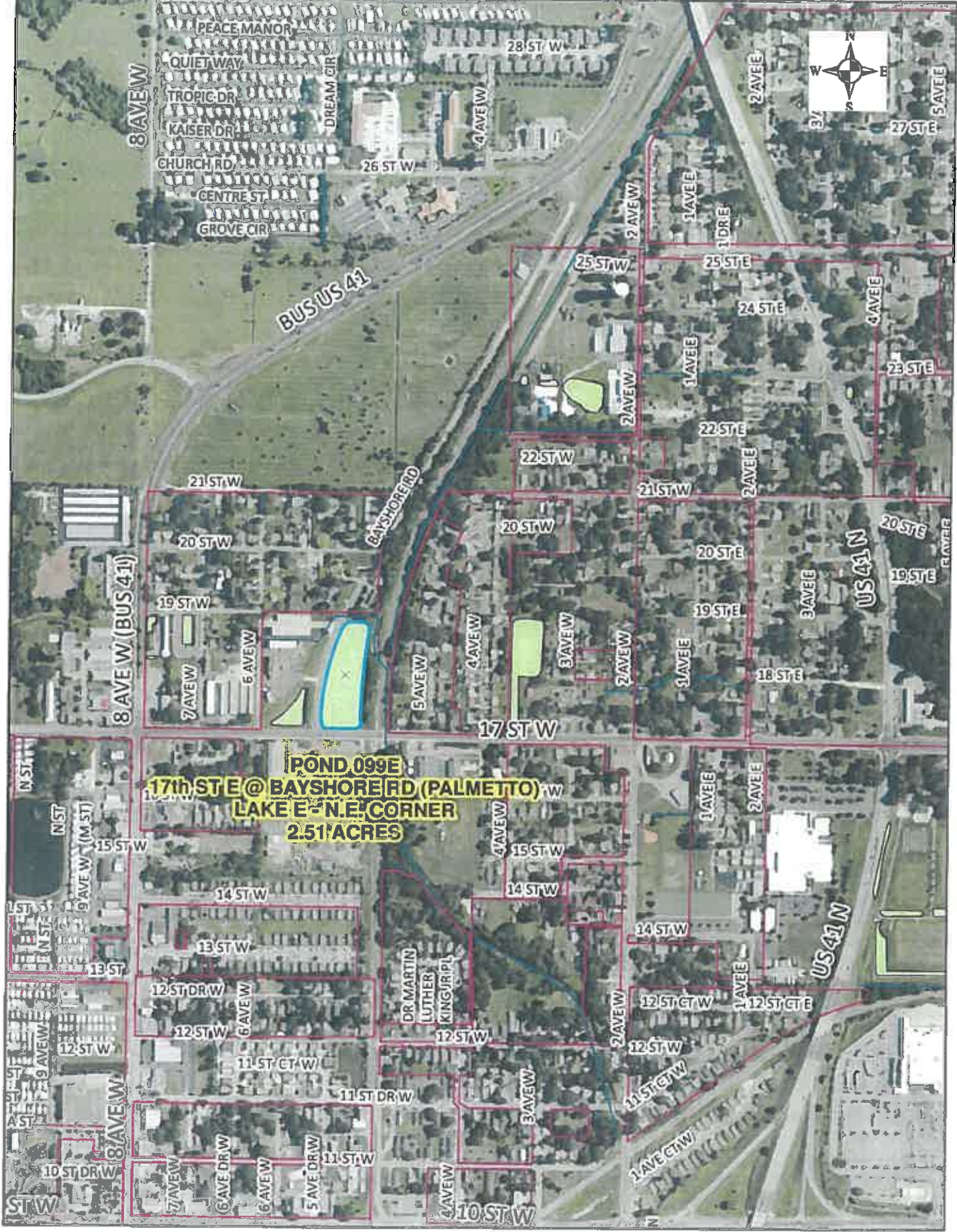
BUS US 41

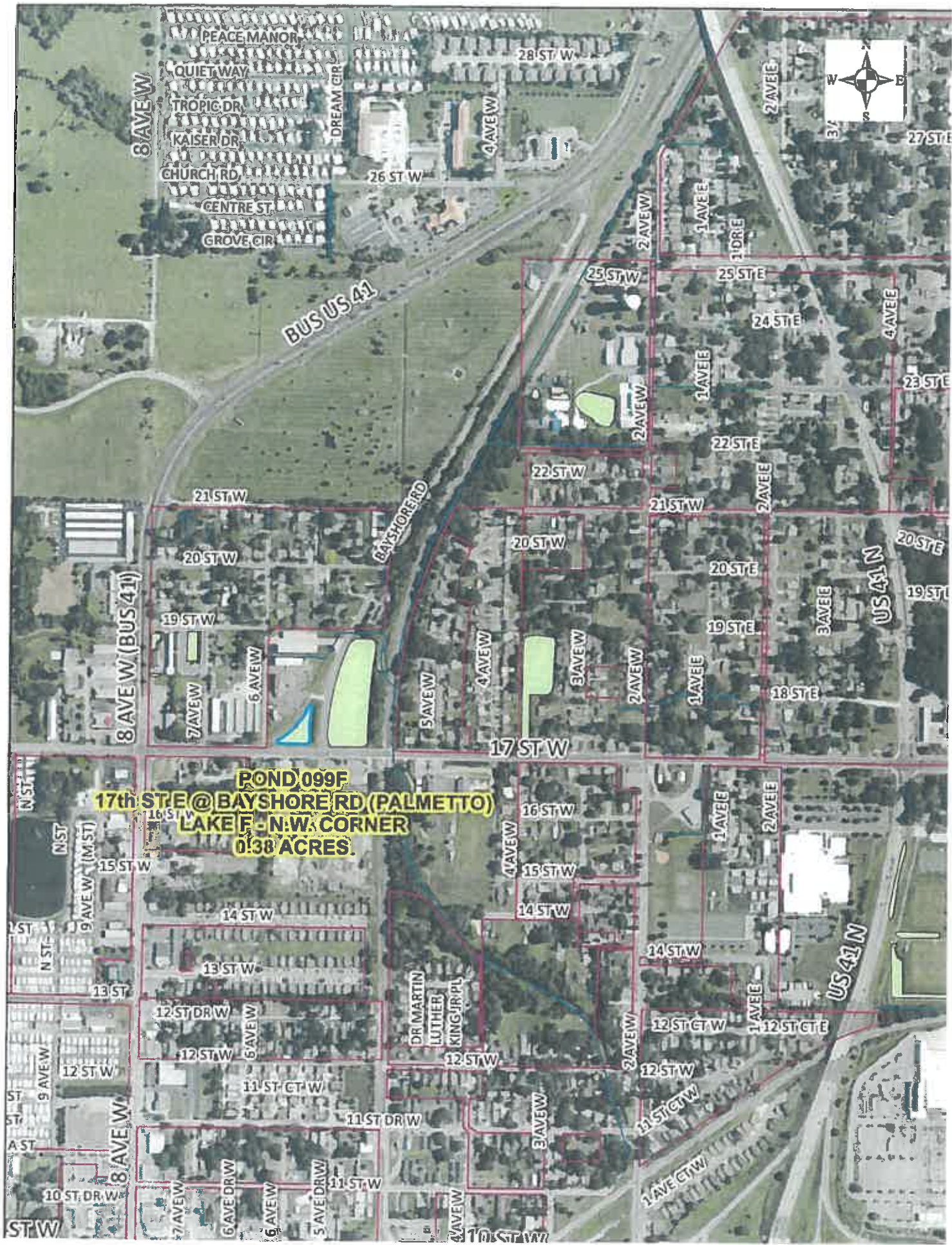
BAYSHORE RD

US 41 N

DR MARTIN LUTHER KING JR PL

US 41 N







POND 104A
EL CONQUISTADOR PARKWAY
0.63 MILES N.W. OF CHAMPIONS ROW ST
(SOUTH SIDE)
1.36 ACRES



POND 105B
EL CONQUISTADOR PARKWAY
0.18 MILES N.W. OF CHAMPIONS ROW ST
(SOUTH SIDE)
0.94 ACRES