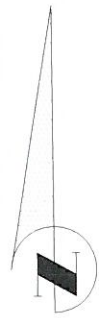


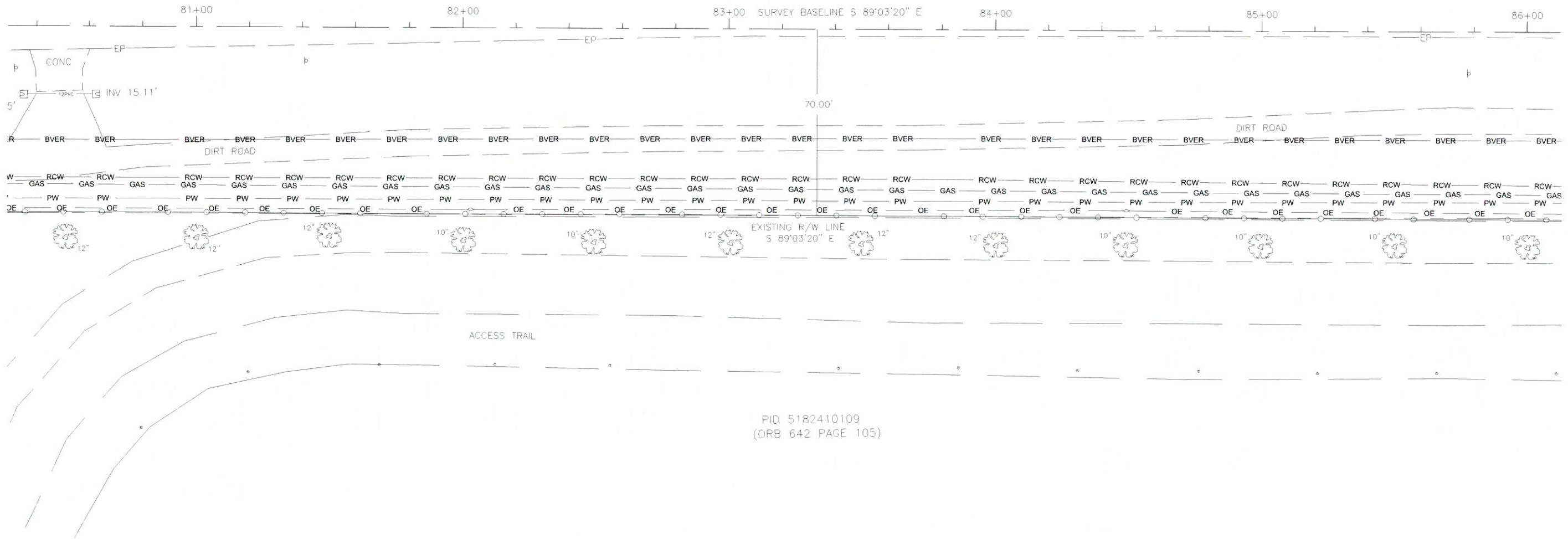


**53RD AVENUE WEST WIDENING
MANATEE COUNTY, FLORIDA
PLAN SHEET**



53RD AVENUE WEST

SOUTH LINE SW 1/4 8-35-17
S 89°03'20" E



PID 5182410109
(ORB 642 PAGE 105)

NO.	REVISION DESCRIPTION	BY	DATE

SURVEY #	12-1678
SECTIONS	7, 8, 9, 16, 17 & 18
TWN./RGE.	35-17
SCALE	1"=40'
SURVEYED	BY HYATT DATE 7/20/12
DESIGNED	
DRAWN	JLM 7/26/12
CHECKED	RPH 7/26/12

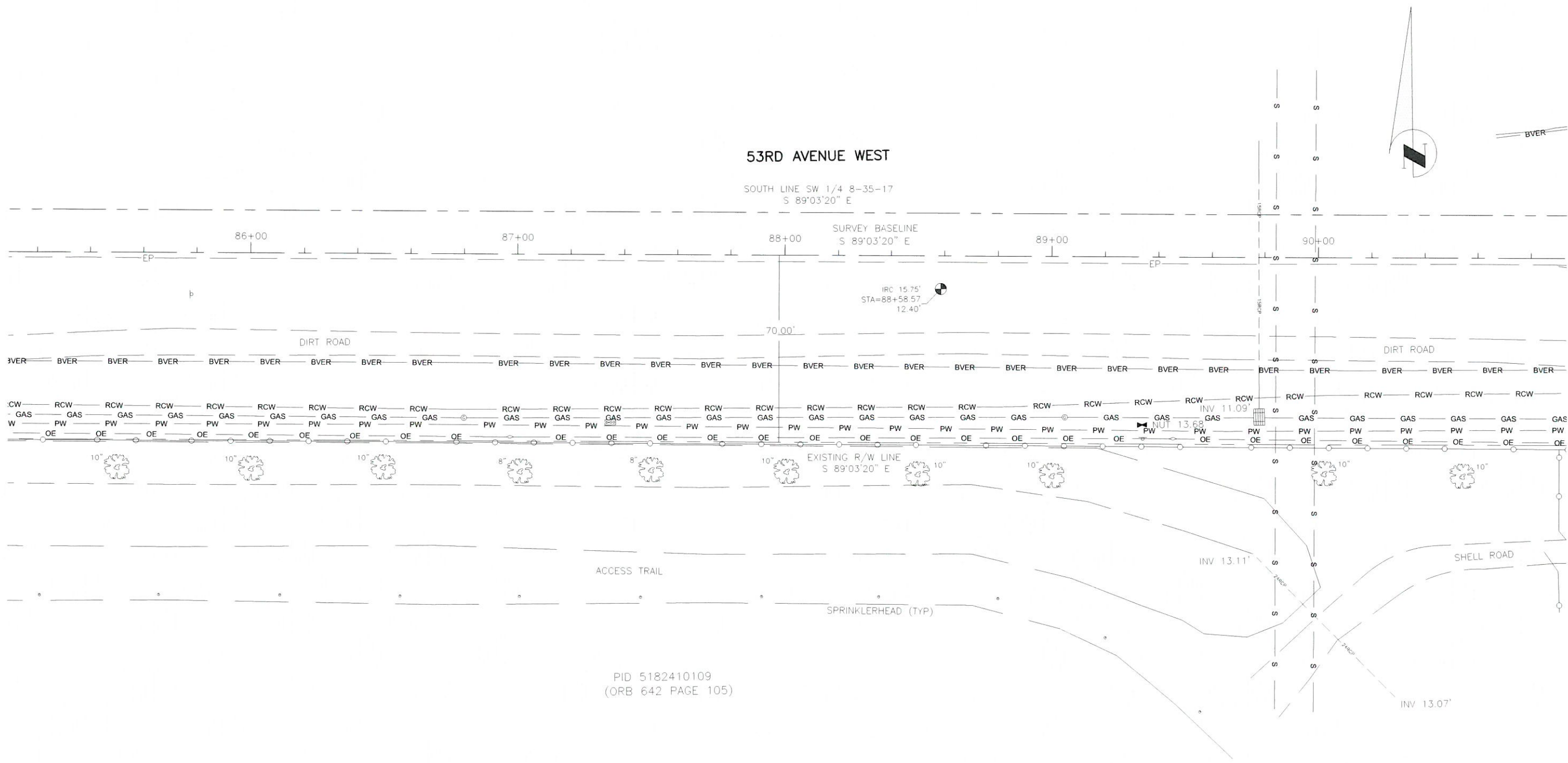
S:\P\00_Engineering\Share\Highway_Engineering\ROADS\53rd Ave W\DWG\SURSES\4_Fourth_Survey_from_Hyatt_08022012\12-1678_2012_revised.dwg Survey: 7/17/2014 7:16 AM Bruce Robertson, T.I. ANSI Full Sheet D (34.00 x 22.00 inches)



**53RD AVENUE WEST WIDENING
MANATEE COUNTY, FLORIDA
PLAN SHEET**

53RD AVENUE WEST

SOUTH LINE SW 1/4 8-35-17
S 89°03'20" E



PID 5182410109
(ORB 642 PAGE 105)

NO.	REVISION DESCRIPTION	BY	DATE

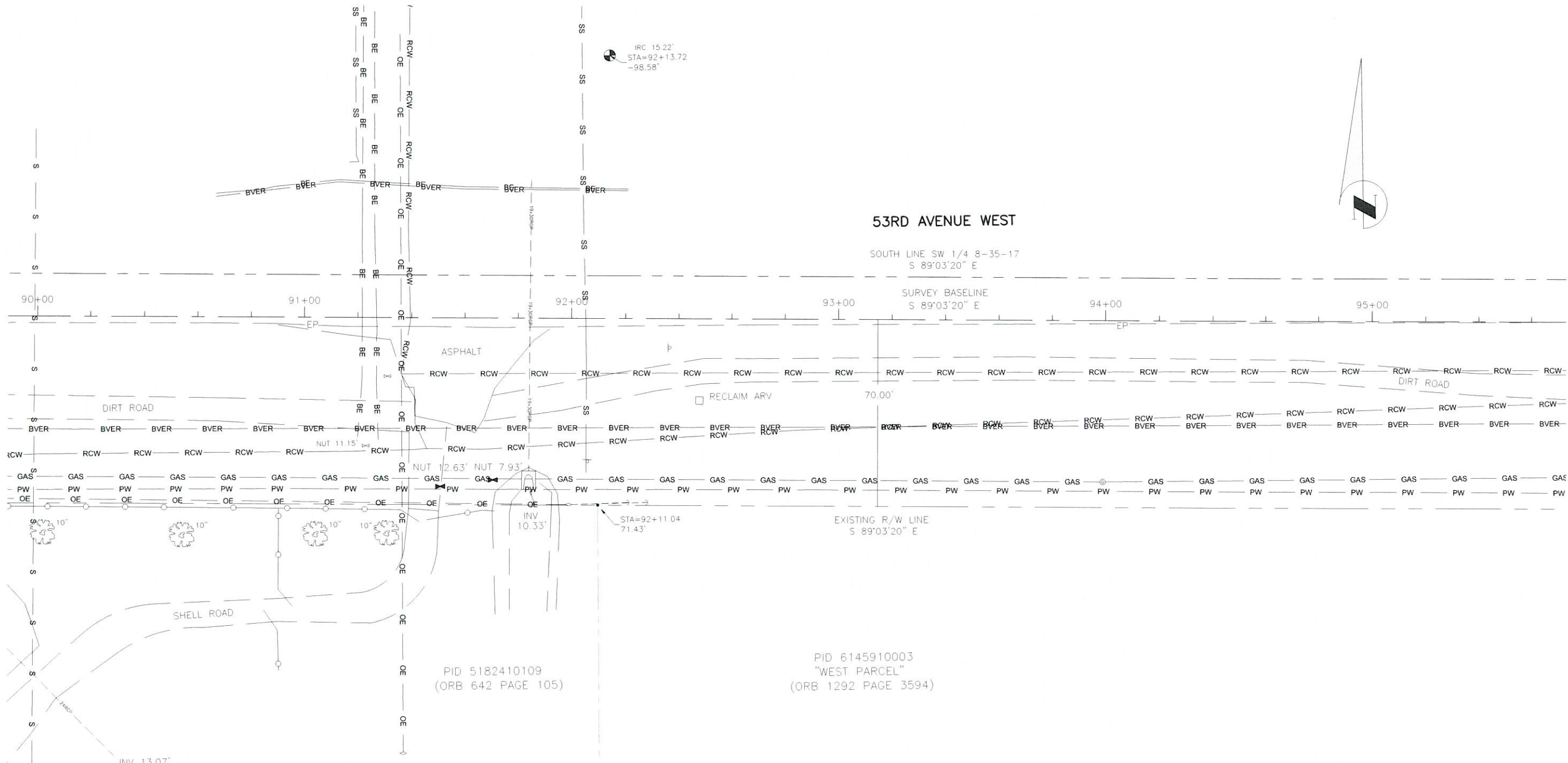
SURVEY #	12-1678
SECTIONS	7,8,9,16,17&18
TWN./RCE.	35-17
SCALE	1"=40'

SURVEYED	BY	DATE
DESIGNED	HYATT	7/2012
DRAWN	JLM	7/26/12
CHECKED	RPH	7/26/12

S:\PMD_Engineering_Shore Highway_Engineering\Roads\53rd Ave W\DWG Surveys\4 Fourth Survey from Hyatt (05/22/2012)\12-678_2012_revised.dwg
Surveys from Hyatt (05/22/2012)\12-678_2012_revised.dwg
7/17/2014 7:16 AM Bruce Robertson, L1, ANSI full bleed D (34.00 x 22.00 inches)



**53RD AVENUE WEST WIDENING
MANATEE COUNTY, FLORIDA
PLAN SHEET**



NO.	REVISION DESCRIPTION	BY	DATE

SURVEY #	12-1678
SECTIONS	7,8,9,16,17&18
TWN./RGE.	35-17
SCALE	1"=40'

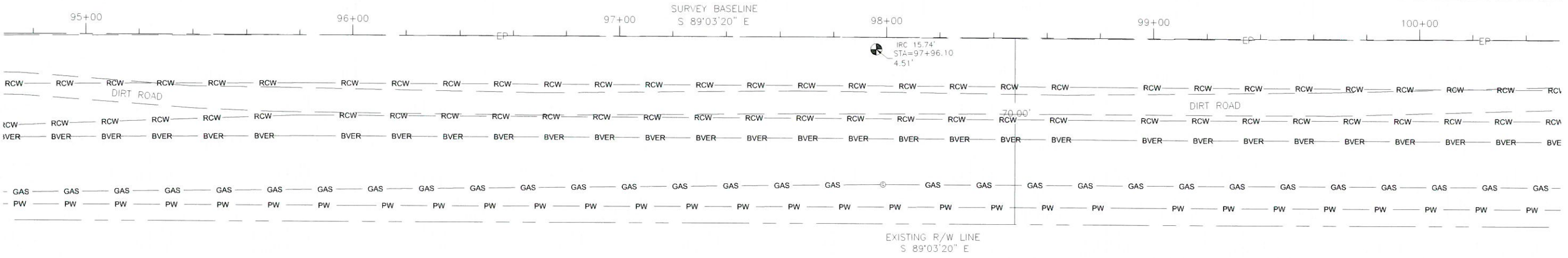
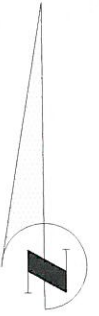
	BY	DATE
SURVEYED	HYATT	7/2012
DESIGNED		
DRAWN	JLM	7/26/12
CHECKED	RPH	7/26/12

S:\P\W\Engineering\Share\Highway\Engineering\ROADS\53rd Ave W\DWG\SURVEYS\4 Fourth Survey from Hyatt 08/22/12\12-1678.dwg

**53RD AVENUE WEST WIDENING
MANATEE COUNTY, FLORIDA
PLAN SHEET**

53RD AVENUE WEST

SOUTH LINE SW 1/4 8-35-17
S 89°03'20" E



PID 6145910003
"WEST PARCEL"
(ORB 1292 PAGE 3594)

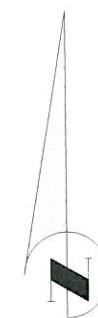
NO.	REVISION DESCRIPTION	BY	DATE

SURVEY #		12-1678
SECTIONS	7, 8, 9, 16, 17 & 18	
TWN./RGE.	35-17	
SCALE		1"=40'
	BY	DATE
SURVEYED	HYATT	7/20/12
DESIGNED		
DRAWN	JLM	7/26/12
CHECKED	RPH	7/26/12

S:\PW\Eng\Engineering\Roadway\53rd Ave W (DWG)\Surveys\4 Fourth Survey from Hyatt 05/20/12\12-1678-2012_renumbered.dwg, 10 Survey, 7/17/2012 7:16 AM Bruce Robertson, 1:1, AUST full bleed D (34.00 x 22.00 inches)

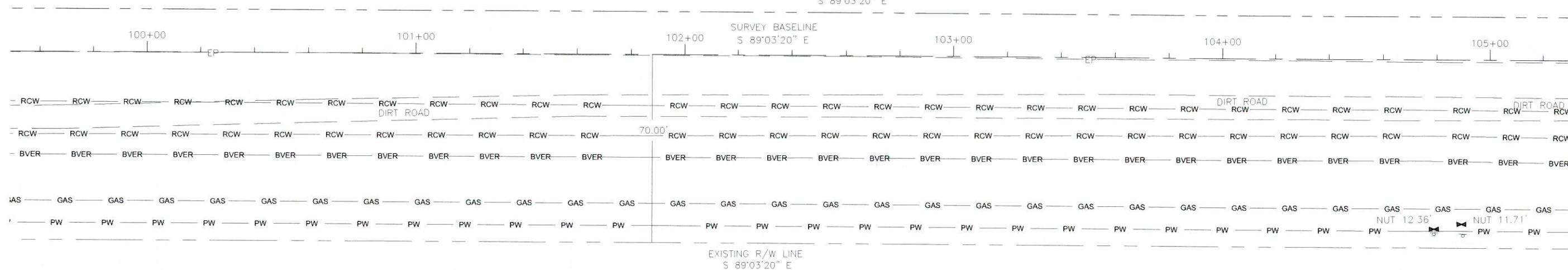


**53RD AVENUE WEST WIDENING
MANATEE COUNTY, FLORIDA
PLAN SHEET**



53RD AVENUE WEST

SOUTH LINE SW 1/4 8-35-17
S 89°03'20" E



PID 6145910003
"WEST PARCEL"
(ORB 1292 PAGE 3594)

NO.	REVISION DESCRIPTION	BY	DATE

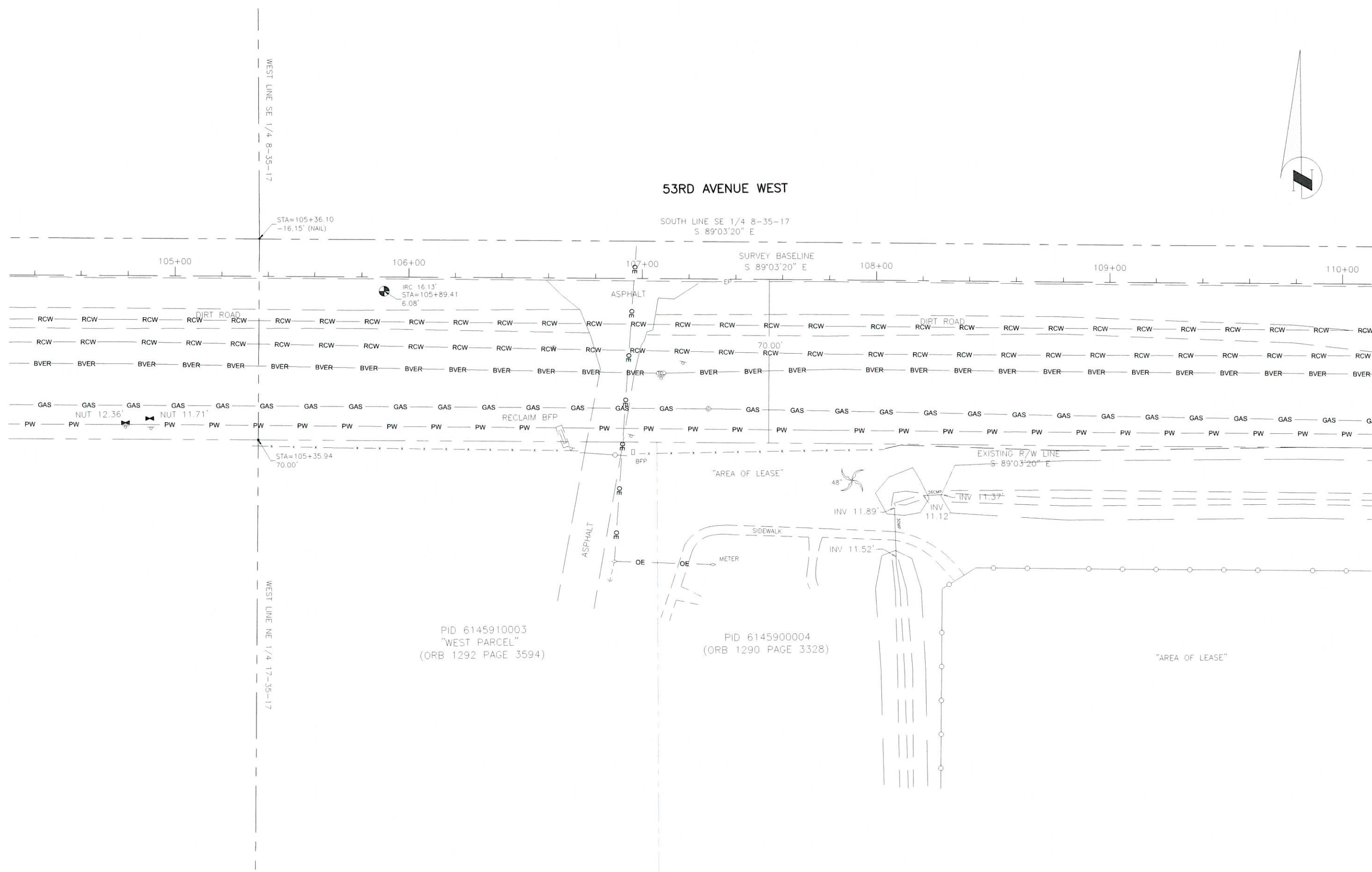
SURVEY #	12-1678
SECTIONS	7, 8, 9, 16, 17 & 18
TWN./RGE.	35-17
SCALE	1"=40'

	BY	DATE
SURVEYED	HYATT	7/20/12
DESIGNED		
DRAWN	JLM	7/26/12
CHECKED	RPH	7/26/12

S:\PWD_Engineering_Share\Highway_Engineering\ROADS\53rd Ave West\DWG\Surveys\4_Fourth_Survey_from_Hyatt_08022012\12-1678-2012.dwg (numbers.dwg) Survey: 7/17/2012 7:16 AM Bruce Robertson, L.L. (ASE full bleed 0.34x0.22x0.00 inches)



**53RD AVENUE WEST WIDENING
MANATEE COUNTY, FLORIDA
PLAN SHEET**



NO.	REVISION DESCRIPTION	BY	DATE

SURVEY #	12-1678
SECTIONS	7,8,9,16,17&18
TWN./RGE.	35-17
SCALE	1"=40'
	BY DATE
SURVEYED	HYATT 7/2012
DESIGNED	
DRAWN	JLM 7/26/12
CHECKED	RPH 7/26/12


S:\P\W\Engineering\Share\Highway\Engineering\60405\53rd Ave. W.DWG\Survey\4. Fourth Survey from Hyatt 08/22/12\12-1678-1678.dwg 7/17/2012 7:16 AM Bruce Robertson, L.L. WEST (all based on 14:00 x 22:00 inches)



**53RD AVENUE WEST WIDENING
MANATEE COUNTY, FLORIDA
PLAN SHEET**

53RD AVENUE WEST

SOUTH LINE SE 1/4 8-35-17
S 89°03'20" E



"AREA OF LEASE"

PID 6145900004
(ORB 1290 PAGE 3328)

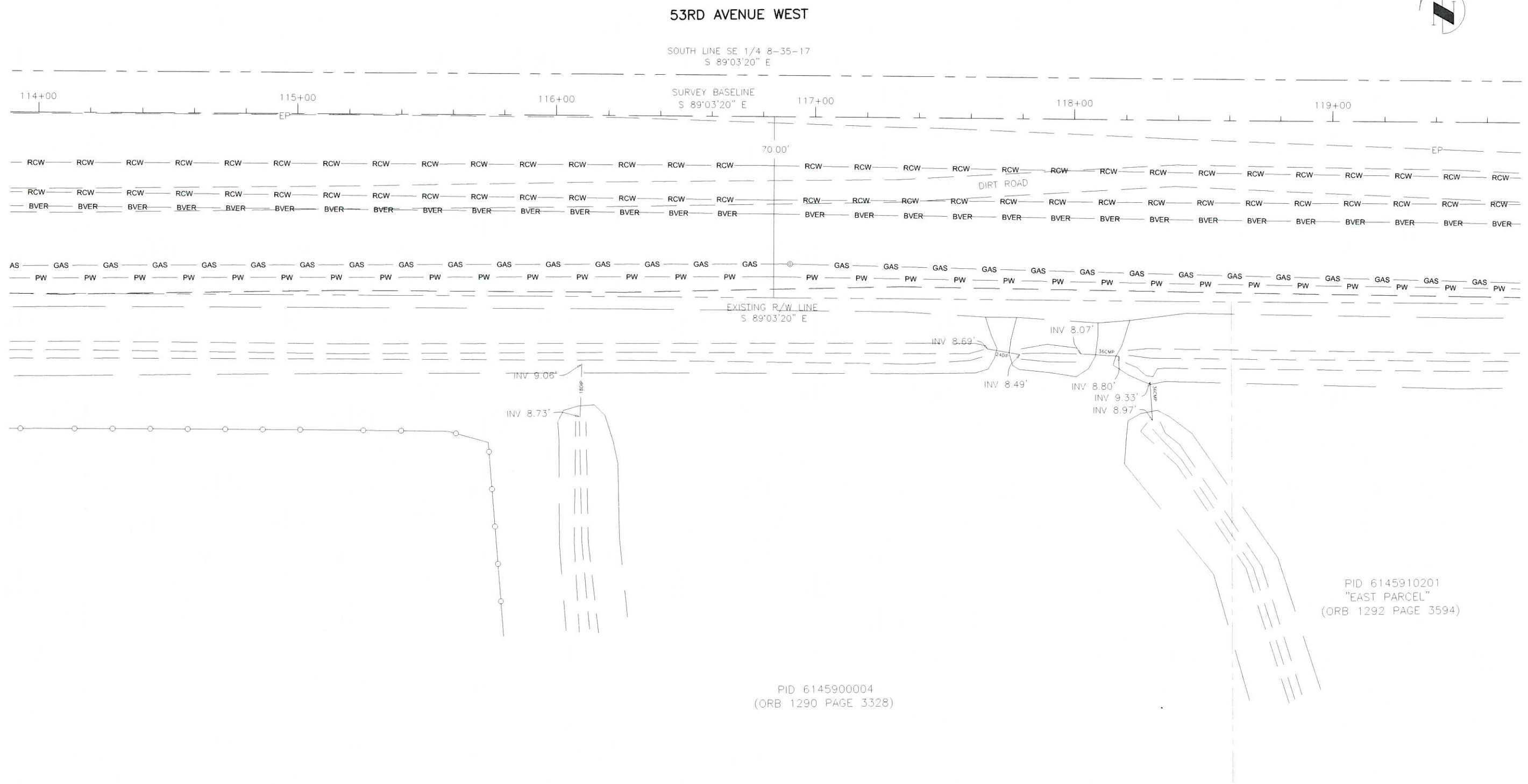
NO.	REVISION DESCRIPTION	BY	DATE

SURVEY #	12-1678
SECTIONS TWN./RGE.	7,8,9,16,17&18 35-17
SCALE	1"=40'
	BY DATE
SURVEYED	HYATT 7/2012
DESIGNED	
DRAWN	JLM 7/26/12
CHECKED	RPH 7/26/12

S:\PwD_Engineering\Shore\Highway_Engineering\61459\53rd Ave. WIDENING\Survey\4 Fourth Survey from Hyatt 08022012\12-1678-2012.mxd (2012.07.17 7:16 AM Bruce Robertson, I.T. AISB, full bleed 0.13400 x 22.00 inches)

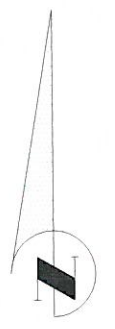
S:\P\W\Engineering\Shara\Highway\Engineering\Roads\53rd Ave. W\DWG\Survey\4. Fourth\Survey from Hyatt_08022012\12-1678-2012\mumberd.dwg, 14. Survey, 7/17/2012 2:16 AM Bruce Robertson, 1:1. AWS (full bleed) 17400 x 2200 inches

53RD AVENUE WEST WIDENING MANATEE COUNTY, FLORIDA PLAN SHEET



PID 6145900004
(ORB 1290 PAGE 3328)

PID 6145910201
"EAST PARCEL"
(ORB 1292 PAGE 3594)



NO.	REVISION DESCRIPTION	BY	DATE

SURVEY #	12-1678
SECTIONS TWN./RGE.	7,8,9,16,17&18 35-17
SCALE	1"=40'

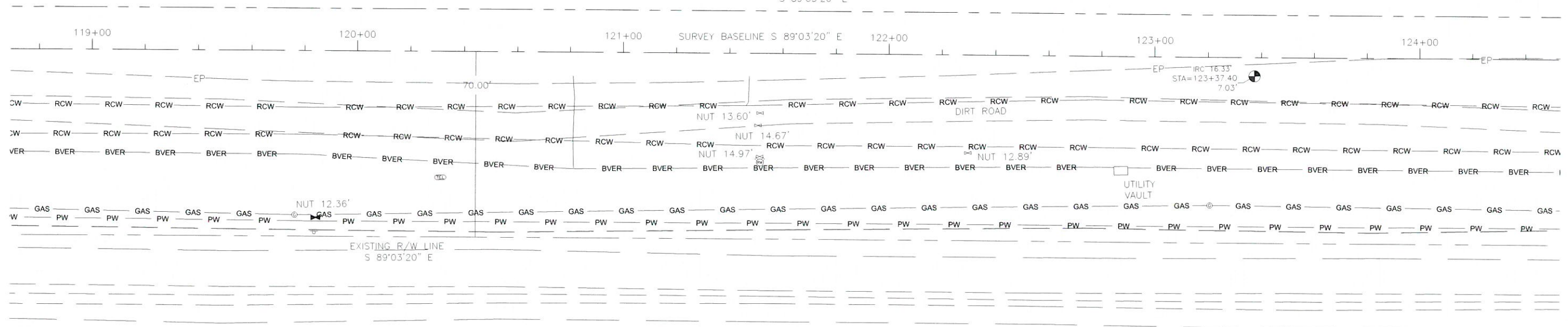
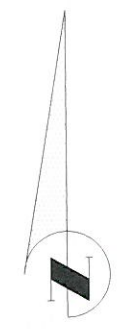
	BY	DATE
SURVEYED	HYATT	7/2012
DESIGNED		
DRAWN	JLM	7/26/12
CHECKED	RPH	7/26/12



53RD AVENUE WEST WIDENING MANATEE COUNTY, FLORIDA PLAN SHEET

53RD AVENUE WEST

SOUTH LINE SE 1/4 8-35-17
S 89°03'20" E



PID 6145910201
"EAST PARCEL"
(ORB 1292 PAGE 3594)

PID 6145910201
"EAST PARCEL"
(ORB 1292 PAGE 3594)

NO.	REVISION DESCRIPTION	BY	DATE

SURVEY #		12-1678
SECTIONS TWN./RGE.		7,8,9,16,17&18 35-17
SCALE		1"=40'
	BY	DATE
SURVEYED	HYATT	7/2012
DESIGNED		
DRAWN	JLM	7/26/12
CHECKED	RPH	7/26/12

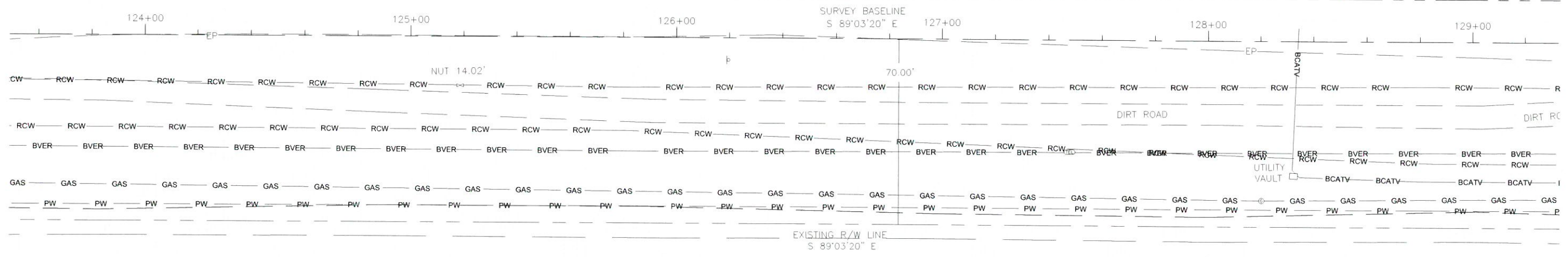
I:\P\10_Engineering_Shares\Highway_Engineering\ROADS\53rd Ave. WIDENING\Surveys\4 Fourth\Survey from Hyatt 08022012\12-1678-2012_numbers.dwg 15 Survey 7/17/2012 7:16 AM Bruce Robertson, L.L., RWS (full sheet D (34.00 x 22.00 inches))



**53RD AVENUE WEST WIDENING
MANATEE COUNTY, FLORIDA
PLAN SHEET**

53RD AVENUE WEST

SOUTH LINE SE 1/4 8-35-17
S 89°03'20" E



PID 6145910201
"EAST PARCEL"
(ORB 1292 PAGE 3594)

PID 6145910201
"EAST PARCEL"
(ORB 1292 PAGE 3594)

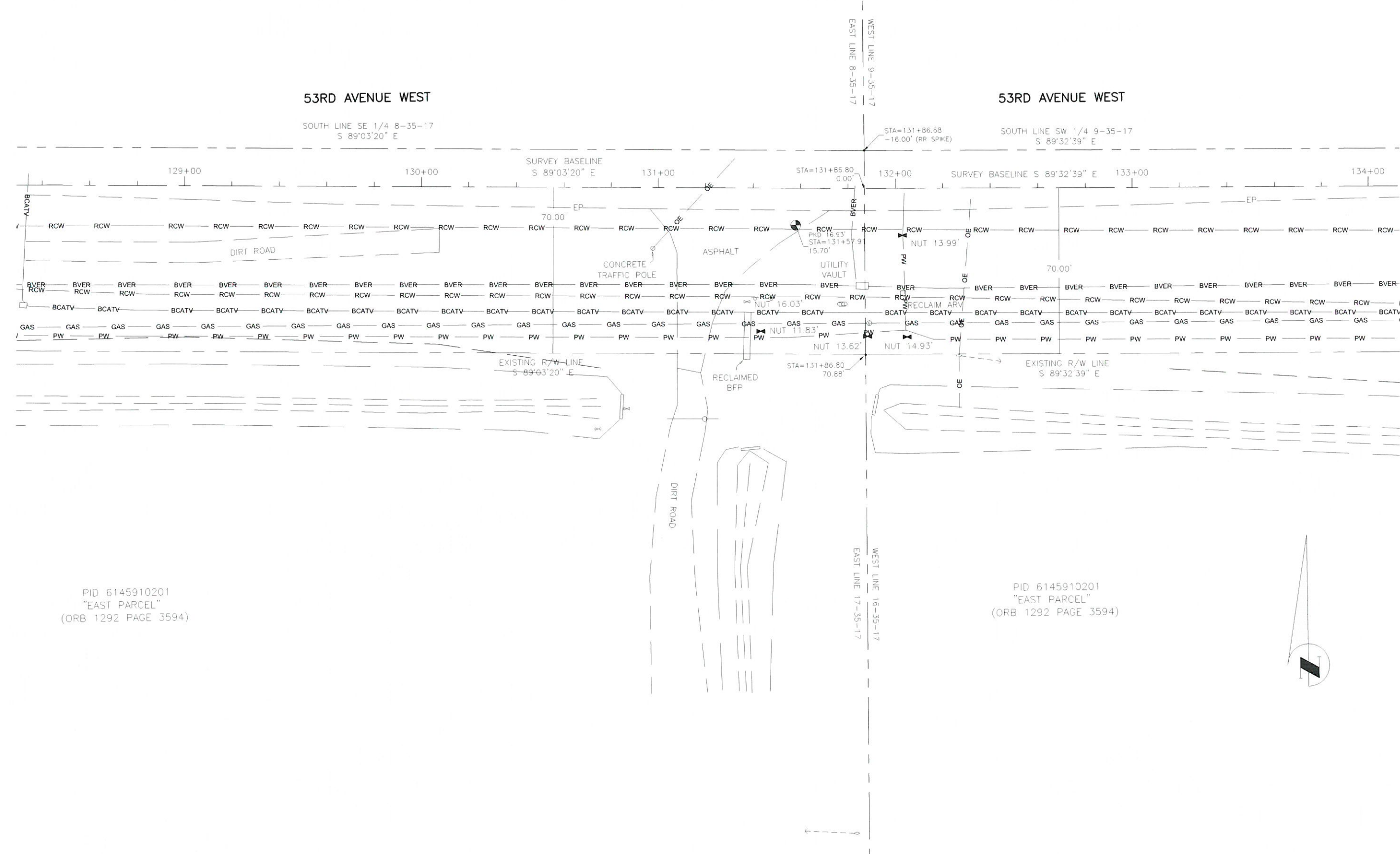
NO.	REVISION DESCRIPTION	BY	DATE

SURVEY #	12-1678
SECTIONS	7, 8, 9, 16, 17 & 18
TWN./RGE.	35-17
SCALE	1"=40'
SURVEYED	BY HYATT 7/20/12
DESIGNED	
DRAWN	JLM 7/26/12
CHECKED	RPH 7/26/12

S:\PwD_Engineering\Share\Highway_Engineering\0405\53rd Ave W\DWG\SURVEYS\4 Fourth Survey from Hott 06022012\12-1678-2012\unnumbered.dwg, 16 Survey, 7/17/2012 7:16 AM Bruce Robertson, L1, RASEI (plotted 0' 34.00" x 22.00" inches)




**53RD AVENUE WEST WIDENING
MANATEE COUNTY, FLORIDA
PLAN SHEET**



PID 6145910201
"EAST PARCEL"
(ORB 1292 PAGE 3594)

PID 6145910201
"EAST PARCEL"
(ORB 1292 PAGE 3594)




NO.	REVISION DESCRIPTION	BY	DATE

SURVEY #	12-1678
SECTIONS	7,8,9,16,17&18
TWN./RGE.	35-17
SCALE	1"=40'
	BY DATE
SURVEYED	HYATT 7/2012
DESIGNED	
DRAWN	JLM 7/26/12
CHECKED	RPH 7/26/12

S:\PMD_Engineering_Schema\Highway_Engineering\ROADS\53rd Ave W\WID\Surveys\4_Fourth_Survey_From_High_06/22/2012\12-1678-1678.dwg, 17_Surveys_7/17/2014 7:16 AM Bruce Robertson, 1:1_AES (pl_Mead_D (14.00 - 23.00 Inches))



**53RD AVENUE WEST WIDENING
MANATEE COUNTY, FLORIDA
PLAN SHEET**



PID 6145910201
"EAST PARCEL"
(ORB 1292 PAGE 3594)

SEE SHEET 21

NO.	REVISION DESCRIPTION	BY	DATE

SURVEY #	12-1678
SECTIONS	7, 8, 9, 16, 17 & 18
TWN./RGE.	35-17
SCALE	1"=40'
SURVEYED	HYATT 7/2012
DESIGNED	
DRAWN	JLM 7/26/12
CHECKED	RFH 7/26/12

S:\P\RD_Engineering_Share\Highway_Engineering\ROADS\53rd Ave. W\DWG\SURVEYS\4 Fourth_Survey_from_Plot\08022012\12-1678-18.dwg, 2012, 12-1678-18.dwg, 7/27/2012, 7:16 AM Bruce Robertson, 1:1, RUS (full bleed @ 34.00 x 22.00 inches)



**53RD AVENUE WEST WIDENING
MANATEE COUNTY, FLORIDA
PLAN SHEET**




53RD AVENUE WEST

SOUTH LINE SW 1/4 9-35-17
S 89°32'39" E

SURVEY BASELINE
S 89°32'39" E

EXISTING R/W LINE
S 89°32'39" E



PID 6145910201
"EAST PARCEL"
(ORB 1292 PAGE 3594)

SEE SHEET 22

NO.	REVISION DESCRIPTION	BY	DATE

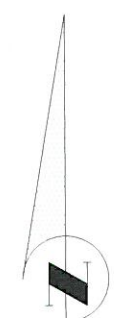
SURVEY #	12-1678
SECTIONS	7,8,9,16,17&18
TWN./RGE.	35-17
SCALE	1"=40'

	BY	DATE
SURVEYED	HYATT	7/2012
DESIGNED		
DRAWN	JLM	7/26/12
CHECKED	RPH	7/26/12

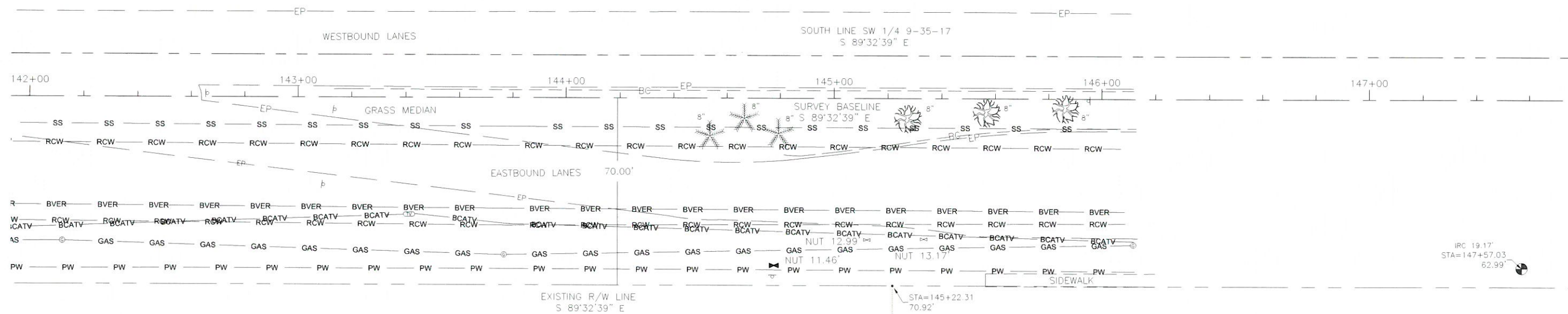
S:\PWO_Engineering_Share\Highway_Engineering\ROADS\53rd Ave W\DWG\Surveys\4 Fourth_Survey_from Hyatt_08/02/2012\12-1678_2012_renumbered.dwg, 19 Survey, 7/17/2012 7:16 AM Bruce, Robertson, 1:1, AUST, full bleed, D, (34.00 x 22.00 inches)



**53RD AVENUE WEST WIDENING
MANATEE COUNTY, FLORIDA
PLAN SHEET**



53RD AVENUE WEST



PID 6145910201
"EAST PARCEL"
(ORB 1292 PAGE 3594)

PID 6145550409

SEE SHEET 23

NO.	REVISION DESCRIPTION	BY	DATE

SURVEY #	12-1678
SECTIONS	7,8,9,16,17&18
TWN./RGE.	35-17
SCALE	1"=40'
BY	DATE
SURVEYED	HYATT 7/2012
DESIGNED	
DRAWN	JLM 7/26/12
CHECKED	RPH 7/26/12

S:\PK00_Engineering_Share\Highway_Engineering\ROADS\53rd Ave W.DWG\SURVEYS\4 Fourth Survey from Hyatt 08/22/2012\12-1678_2012_renumbered.dwg Survey from Hyatt 08/22/2012 7:16 AM Bruce Robertson, P.E., AUST full bleed D (34.00 x 22.00 inches)



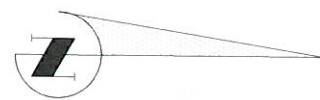
**53RD AVENUE WEST WIDENING
MANATEE COUNTY, FLORIDA
PLAN SHEET**

NO.	REVISION DESCRIPTION	BY	DATE

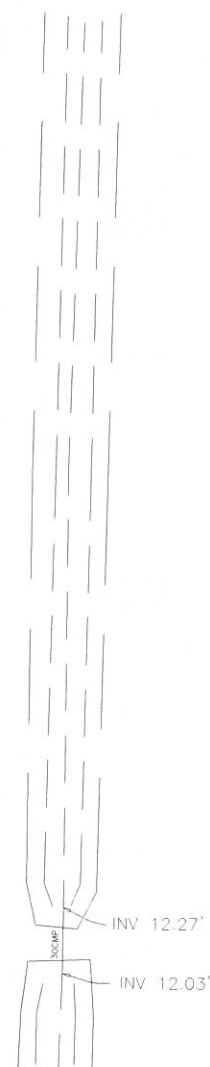
SURVEY #	12-1678
SECTIONS	7,8,9,16,17&18
TWN./RGE.	35-17
SCALE	1"=40'
SURVEYED	BY HYATT DATE 7/2012
DESIGNED	
DRAWN	JLM 7/26/12
CHECKED	RPH 7/26/12

SH. 26 OF 85

SEE SHEET 18




PID 6145910201
"EAST PARCEL"
(ORB 1292 PAGE 3594)




S:\PW\DW_Engineering_Shares\Highway_Engineering\ROADS\53rd Ave W\DW\Surveys\4 Fourth Survey from Hyatt_08022012\12-1678_2012_renumbered.dwg,21 Survey, 7/17/2012 7:16 AM Bruce Robertson, 1:1, ANSI full bleed 0 (34.00 x 22.00 inches)

S:\P\00_Engineering\Shore\Highway_Engineering\ROADS\53rd Ave W\DWG\Surveys\4 Fourth Survey from Hyatt 08022012\12-1678_2012_renumbered.dwg,22 Survey, 7/17/2012 7:16 AM Bruce Robertson, 1:1, ANSI full bleed D (34.00 x 22.00 inches)



PID 6145910201
 "EAST PARCEL"
 (ORB 1292 PAGE 3594)



SEE SHEET 19

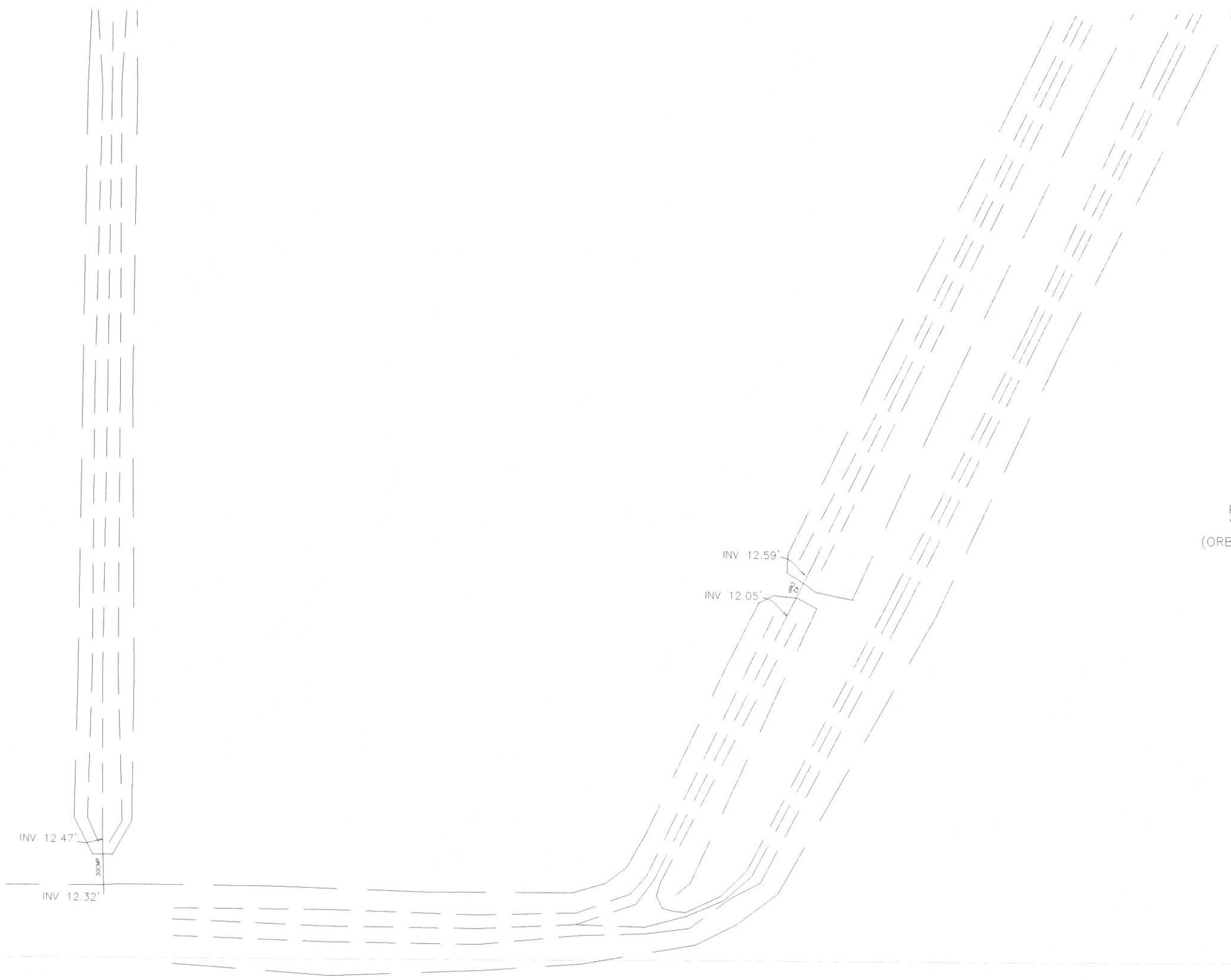
**53RD AVENUE WEST WIDENING
 MANATEE COUNTY, FLORIDA
 PLAN SHEET**

NO.	REVISION DESCRIPTION	BY	DATE

SURVEY #	12-1678
SECTIONS	7, 8, 9, 16, 17 & 18
TWN./RGE.	35-17
SCALE	1"=40'

	BY	DATE
SURVEYED	HYATT	7/20/12
DESIGNED		
DRAWN	JLM	7/26/12
CHECKED	RPH	7/26/12

S:\P\00_Engineering\Shore\Highway_Engineering\ROADS\53rd Ave. WIDEN\Survey\4. Fourth Survey from Hyatt 08022012\12-1678_2012_renumbered.dwg 23 Survey 7/17/2014 2:16 PM Bruce Robertson 1:1 ASET (all based 0 (14.00 x 22.00 inches))



PID 6145910201
 "EAST PARCEL"
 (ORB 1292 PAGE 3594)

PID 6145550409

SEE SHEET 20

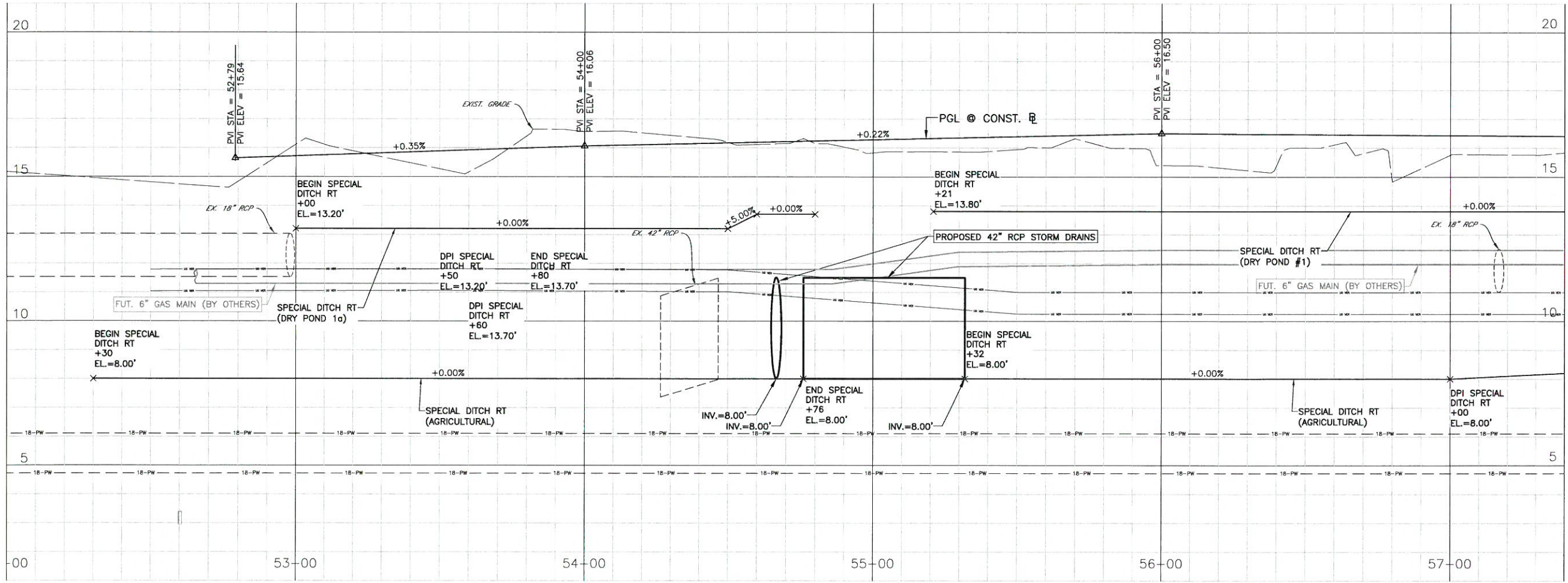
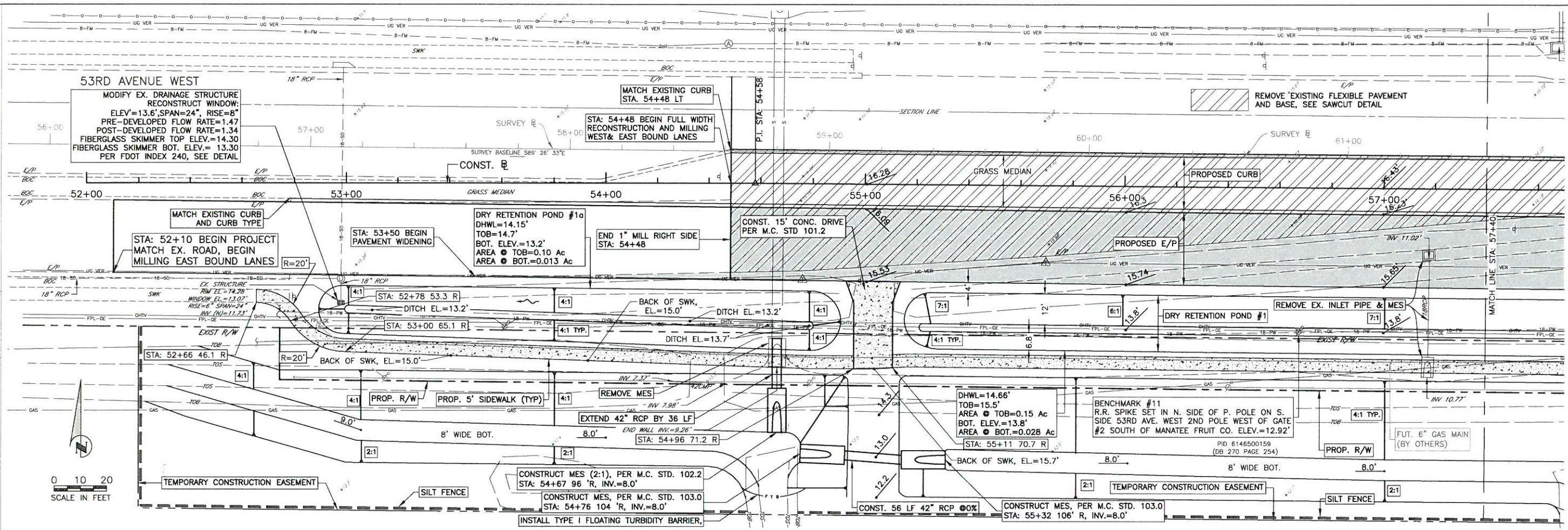
**53RD AVENUE WEST WIDENING
 MANATEE COUNTY, FLORIDA
 PLAN SHEET**

NO.	REVISION DESCRIPTION	BY	DATE

SURVEY #	12-1678
SECTIONS	7,8,9,16,17&18
TWN./RGE.	35-17
SCALE	1"=40'
	BY DATE
SURVEYED	HYATT 7/2012
DESIGNED	
DRAWN	JLM 7/26/12
CHECKED	RPH 7/26/12

SH. 28 OF 85


53RD AVENUE WEST
43RD ST. W. TO ROUNDABOUT
ROADWAY PLAN & PROFILE



NO.	REVISION DESCRIPTION	BY	DATE

PROJECT #	383-6082960
SURVEY #	3825
SEC./TWN./RGE	16,17,18/35/17
VERT. SCALE	1"=2'
HORZ. SCALE	1"=20'
SURVEYED	BY HYATT/LSF DATE 2001/2012
DRAWN	BY LSF/JP DATE 2001/2012
CHECKED	BY CLM DATE 10/2012
	DATE 02/2013

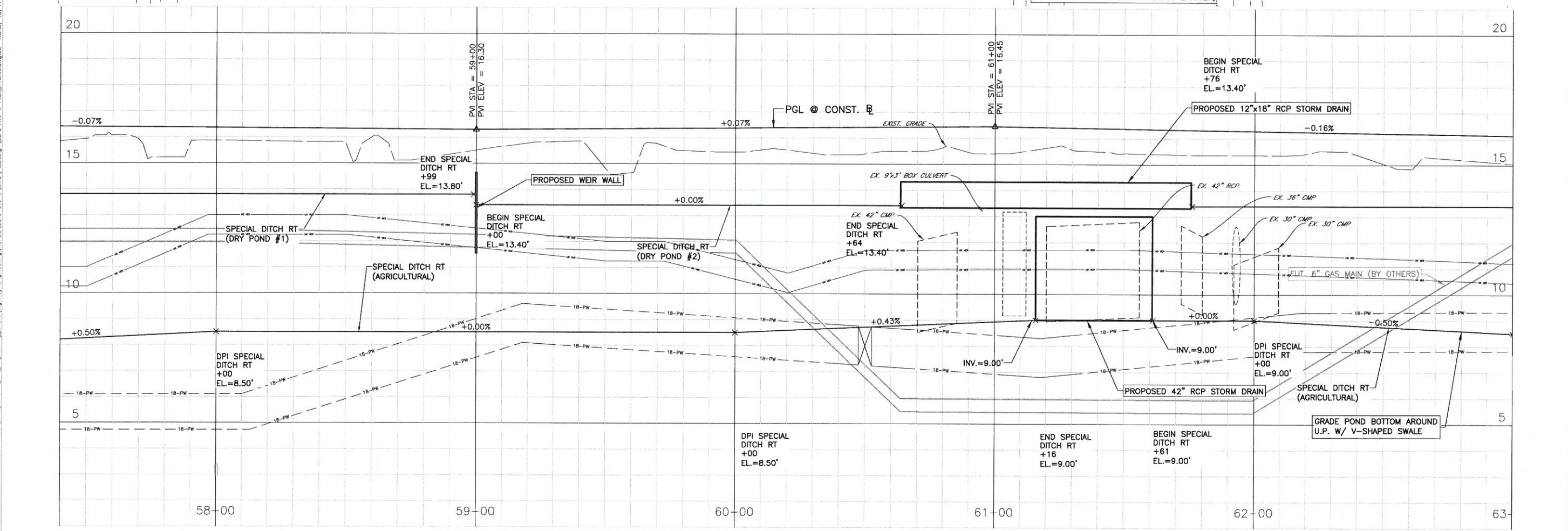
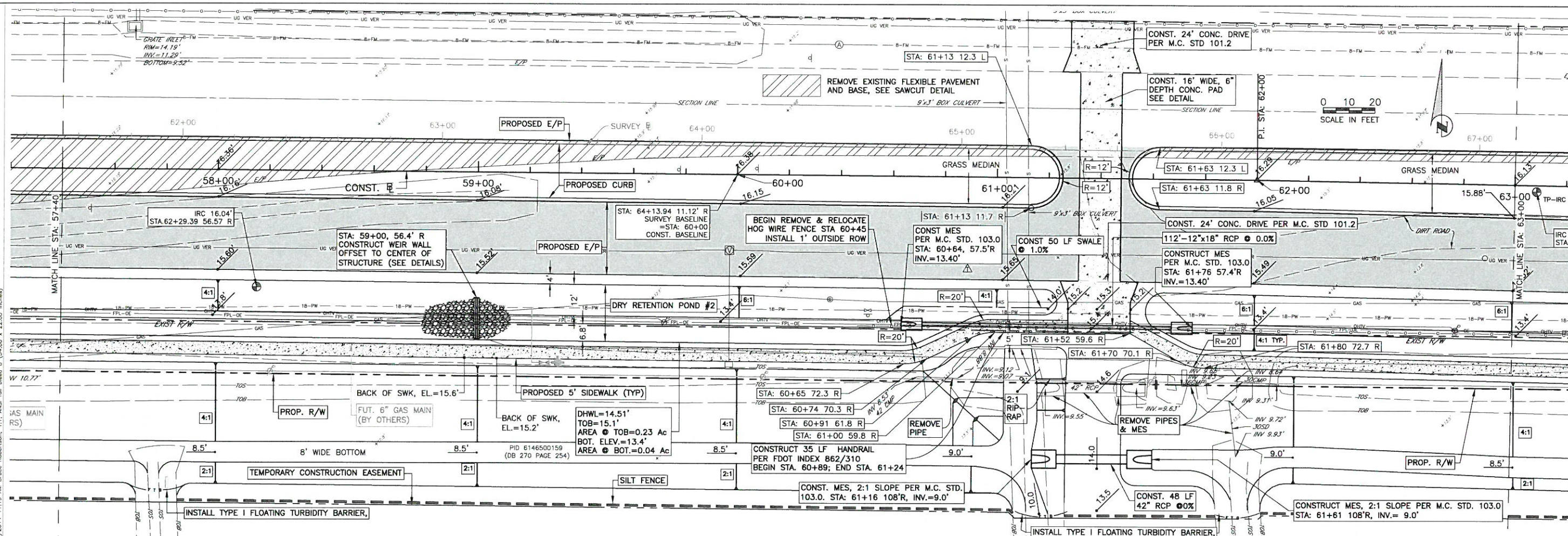
JOHN KENNEDY PARI, P.E.
FLORIDA P.E. # 56368



10/2014
Signature & Date

COPYRIGHT 2010 MANATEE COUNTY GOVERNMENT s:\pwr\engineering\shore\highway_engineering\ROADS\53rd Ave W\Plan_Profile.dwg 07 ROAD_10/17/2014 11:19 AM Bruce Robertson, I.T., ANS Full bleed D (34.00 x 22.00 inches)

53RD AVENUE WEST
43RD ST. W. TO ROUNDABOUT
ROADWAY PLAN & PROFILE



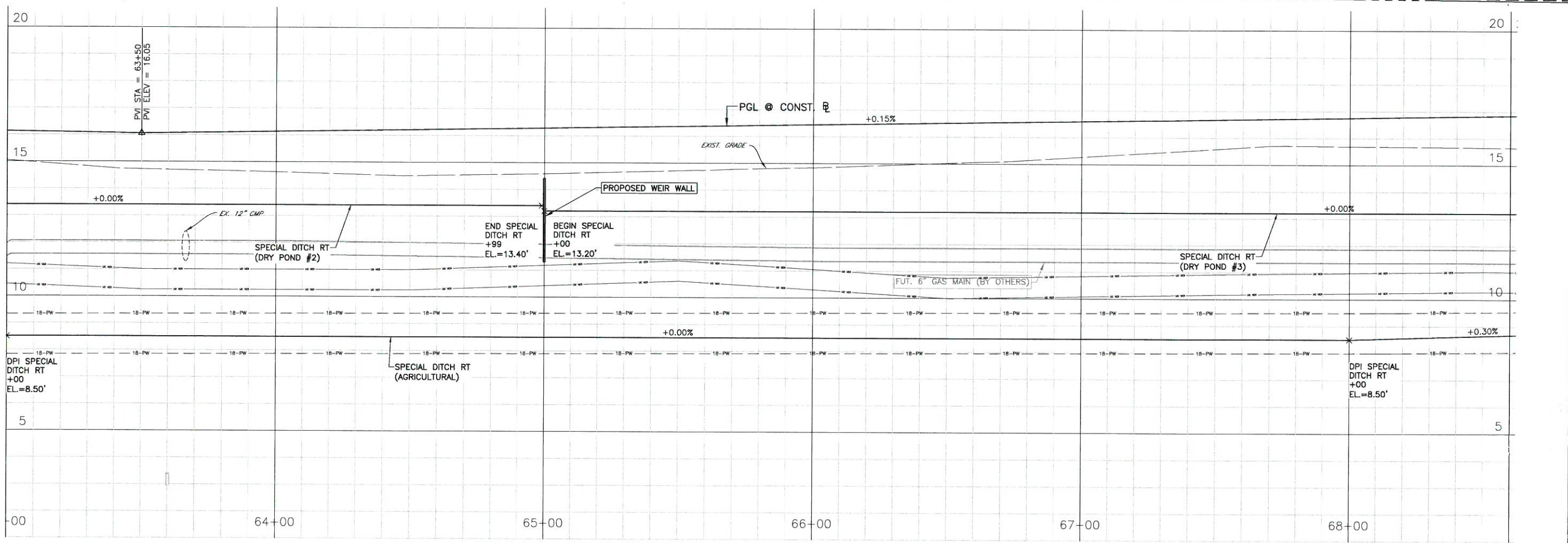
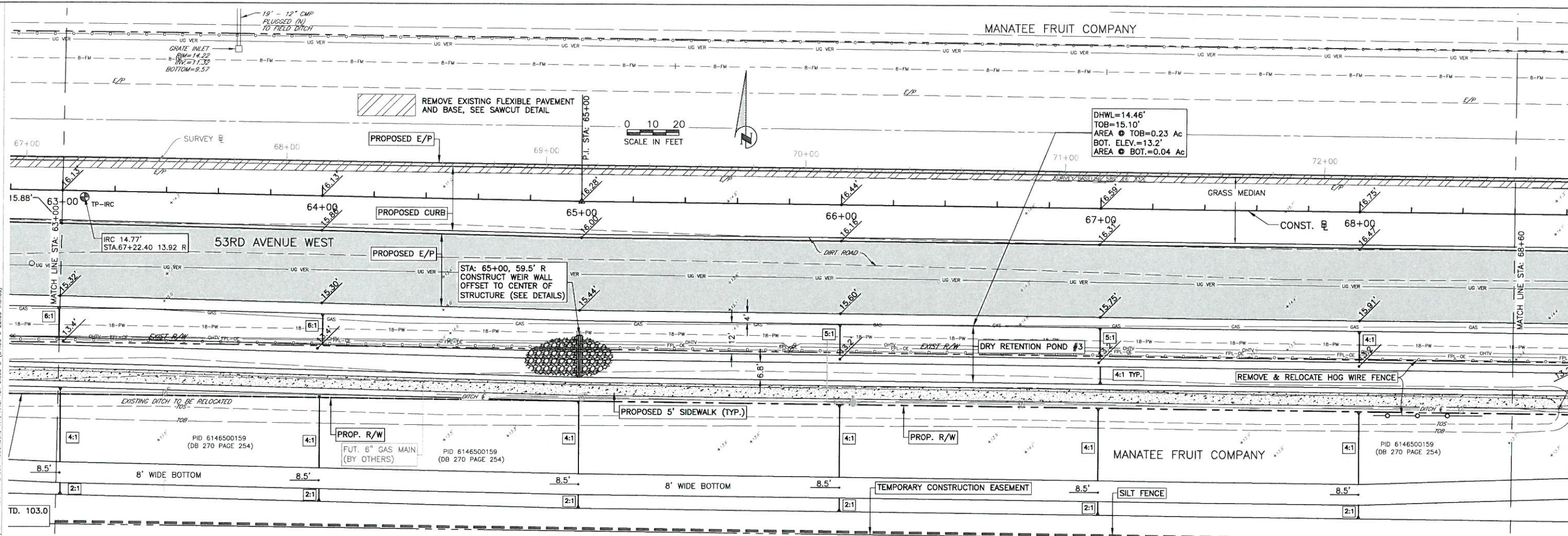
NO.	REVISION DESCRIPTION	BY	DATE

PROJECT #	383-6082960
SURVEY #	3825
SEC./TWN./RGE	16,17,18/35/17
VERT. SCALE	1"=2'
HORIZ. SCALE	1"=20'
SURVEYED	BY: HYATT/LSF DATE: 2001/2012
DESIGNED	BY: LSP/JJP DATE: 2001/2012
DRAWN	BY: BLR DATE: 10/2012
CHECKED	BY: CLM DATE: 02/2013

JOHN KENNEDY PARI, P.E.
FLORIDA P.E. # 56368
John Kennedy PARI
10/20/14
Signature & Date

COPYRIGHT 2010 MANATEE COUNTY GOVERNMENT. I:\pww\engineering\share\highway_engineering\roads\33rd Ave W Plan_Profile.dwg, 03/17/2014 11:19 AM Bruce Robertson, 11, ANSIFull, 34.00 x 22.00 inches

**53RD AVENUE WEST
43RD ST. W. TO ROUNDABOUT
ROADWAY PLAN & PROFILE**



NO.	REVISION DESCRIPTION	BY	DATE

PROJECT #	383-6082960
SURVEY #	3825
SEC./TWN./RGE	16,17,18/35/17
VERT. SCALE	1"=2'
HORZ. SCALE	1"=20'

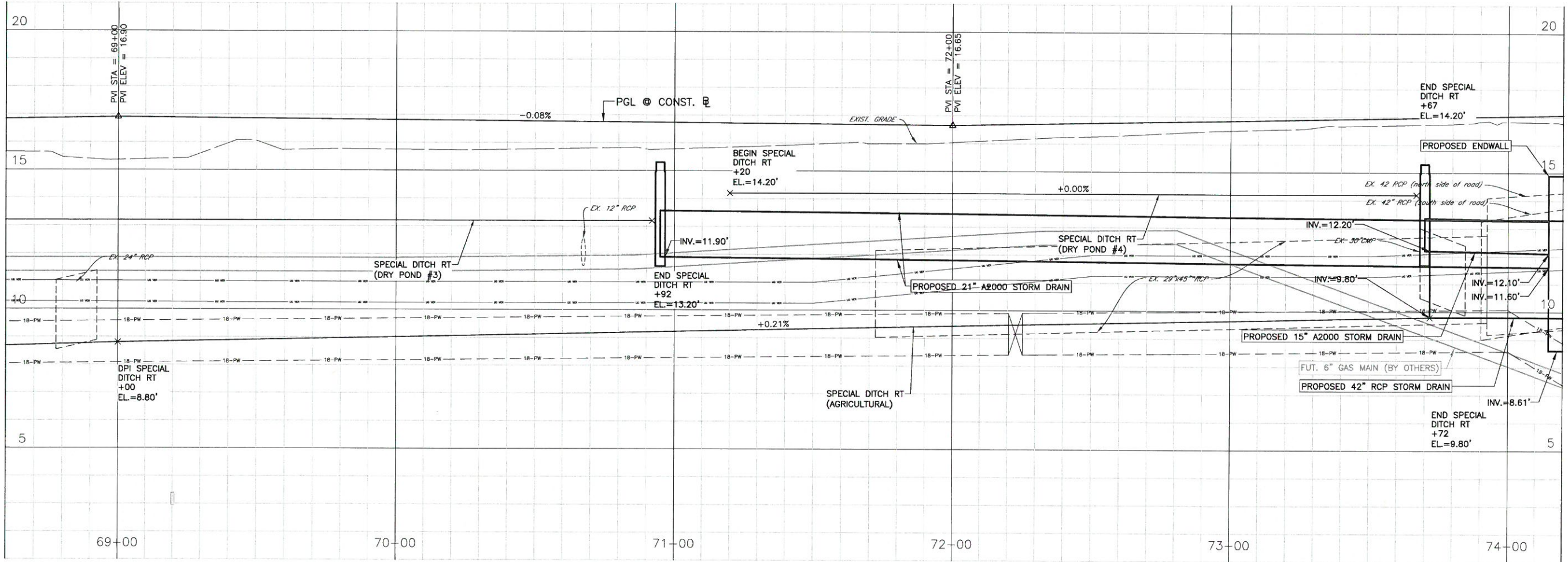
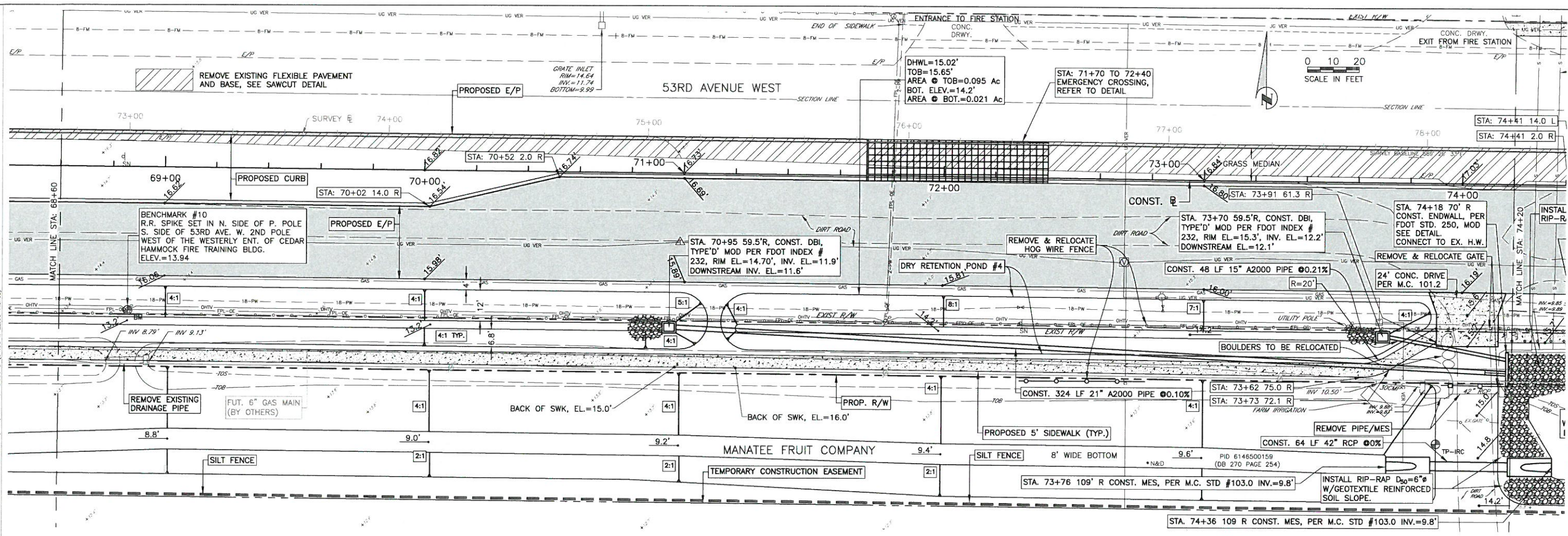
	BY	DATE
SURVEYED	HYATT/LSF	2001/2012
DESIGNED	LSF/JP	2001/2012
DRAWN	BLR	10/2012
CHECKED	CLM	02/2013

JOHN KENNEDY PARI, P.E.
FLORIDA P.E. # 56368

John Kennedy PARI
10/20/14
Signature & Date

COPYRIGHT 2010 MANATEE COUNTY GOVERNMENT s:\paved_engineering_store\highway_engineering\ROADS\53rd Ave W Plan_Profile.dwg 09 ROAD_10/17/2014 11:20 AM Bruce Robertson, L.L. ANSI full bleed D (34.00 x 22.00 inches)

**53RD AVENUE WEST
43RD ST. W. TO ROUNDABOUT
ROADWAY PLAN & PROFILE**



NO.	REVISION DESCRIPTION	BY	DATE

PROJECT #	383-6082960
SURVEY #	3825
SEC./TWN./RGE	16,17,18/35/17
VERT. SCALE	1"=2'
HORZ. SCALE	1"=20'

	BY	DATE
SURVEYED	HYATT/LSF	2001/2012
DESIGNED	LSF/JP	2001/2012
DRAWN	BLR	10/2012
CHECKED	CLM	02/2013


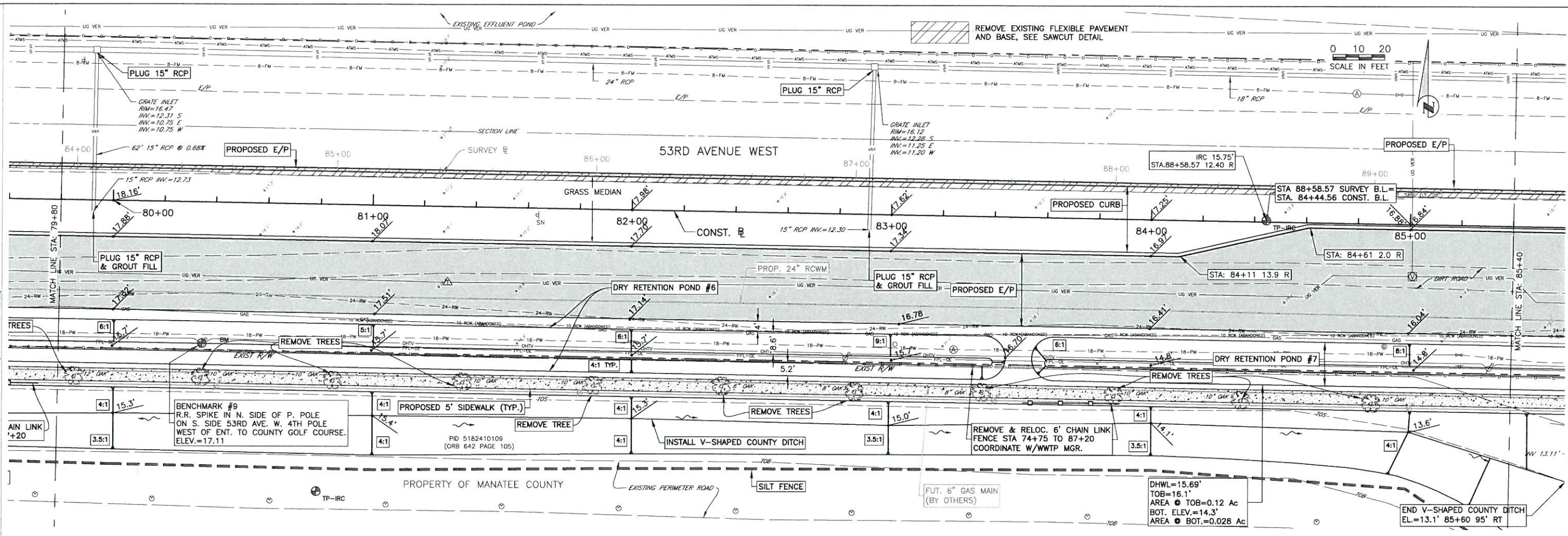
JOHN KENNEDY PARI, P.E.
FLORIDA P.E. # 56368

John Kennedy
10/2014
Signature & Date

COPYRIGHT 2010 MANATEE COUNTY GOVERNMENT s:\pwwd_engineering\shores\highway_engineering\ROADS\53rd Ave W Plan_Profile.dwg, 10/17/2014 11:20 AM Bruce Robertson, 1:1, ANSI Lull bleed D (34.00 x 22.00 Inches)



53RD AVENUE WEST
43RD ST. W. TO ROUNDABOUT
ROADWAY PLAN & PROFILE

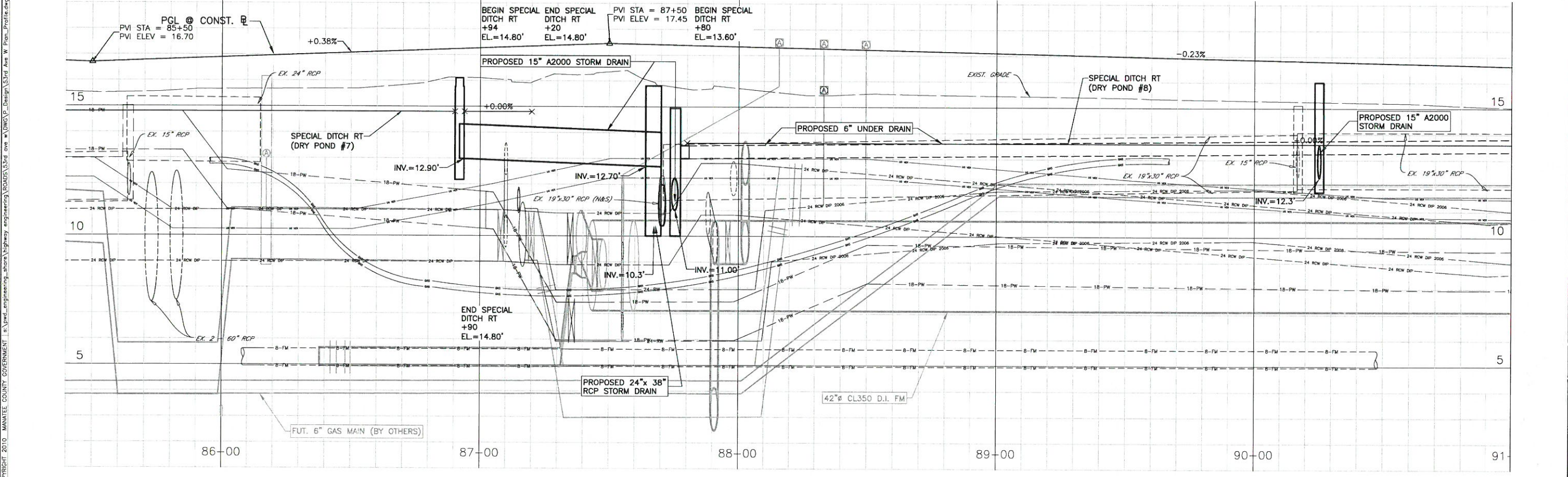
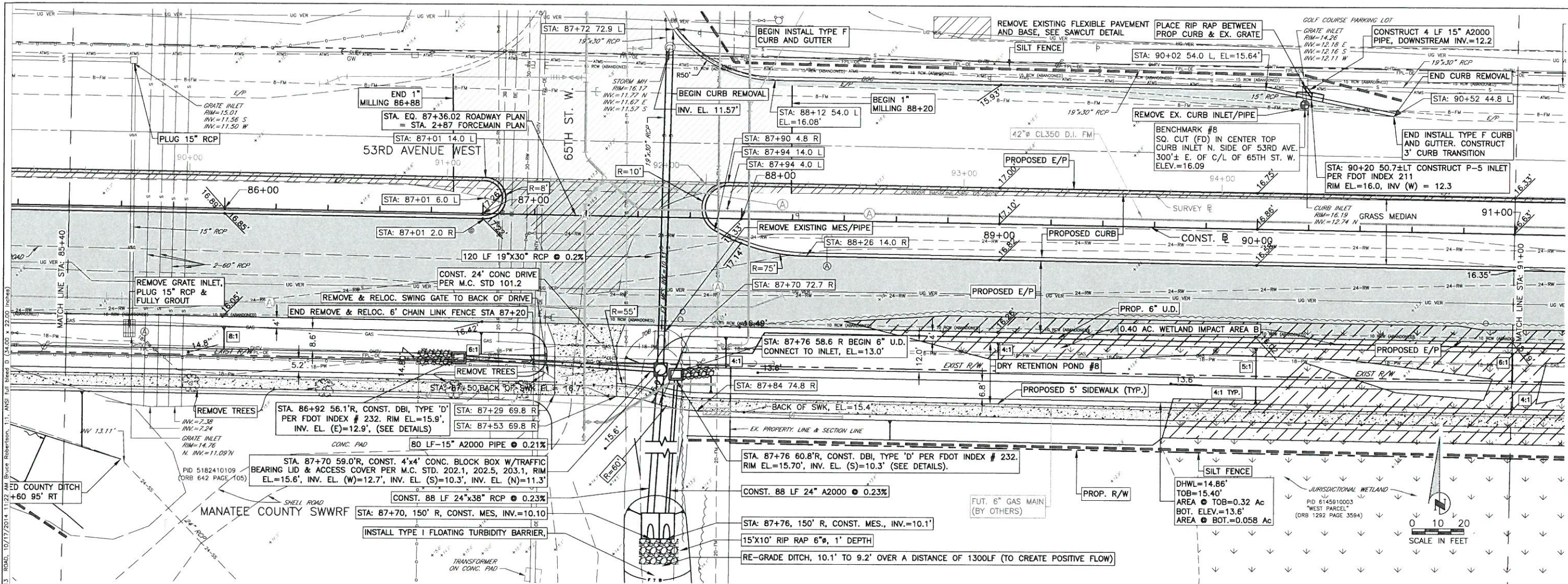


COPYRIGHT 2010 MANATEE COUNTY GOVERNMENT. S:\PMD_Engineering_Shore\Highway_Engineering\Roads\53rd Ave W\DWG_Plan_Profile\53rd Ave W Plan_Profile.dwg, 12:04:10 PM, 10/17/2014. 2:54 PM Bruce Robertson, T.I., ANS, Lul bland D. (34.00 x 22.00 inches)

NO.	REVISION DESCRIPTION	BY	DATE

PROJECT #	383-6082960
SURVEY #	3825
SEC./TWN./RGE	16,17,18/35/17
VERT. SCALE	1"=2'
HORZ. SCALE	1"=20'
BY	DATE
SURVEYED	HYATT/LSF 2001/2012
DESIGNED	LSF, JP 2001/2012
DRAWN	BLK 10/2012
CHECKED	CLM 02/2013
JOHN KENNEDY PARI, P.E. FLORIDA P.E. # 56368	
10/20/14	
Signature & Date	

**53RD AVENUE WEST
43RD ST. W. TO ROUNDABOUT
ROADWAY PLAN & PROFILE**



NO.	REVISION DESCRIPTION	BY	DATE

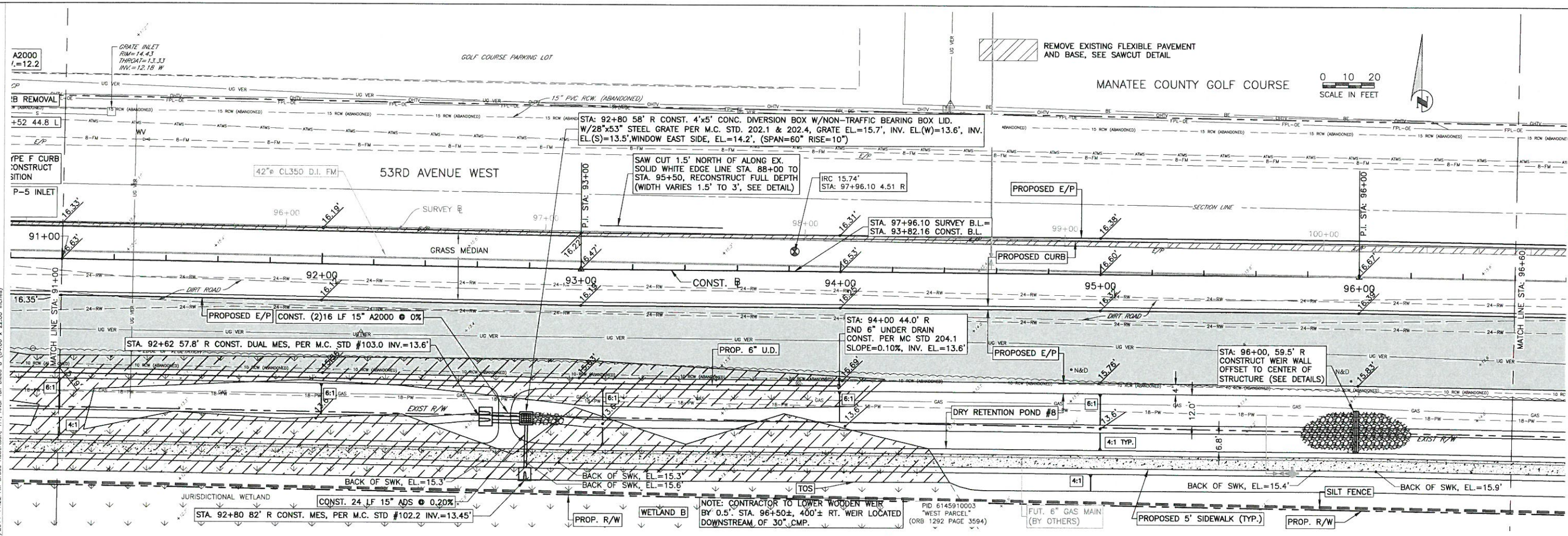
PROJECT #	383-6082960
SURVEY #	3825
SEC./TWN./RGE	16,17,18/35/17
VERT. SCALE	1"=2'
HORZ. SCALE	1"=20'

	BY	DATE
SURVEYED	HYATT/LSF	2001/2012
DESIGNED	LSF/JP	2001/2012
DRAWN	BLR	10/2012
CHECKED	CLM	02/2013

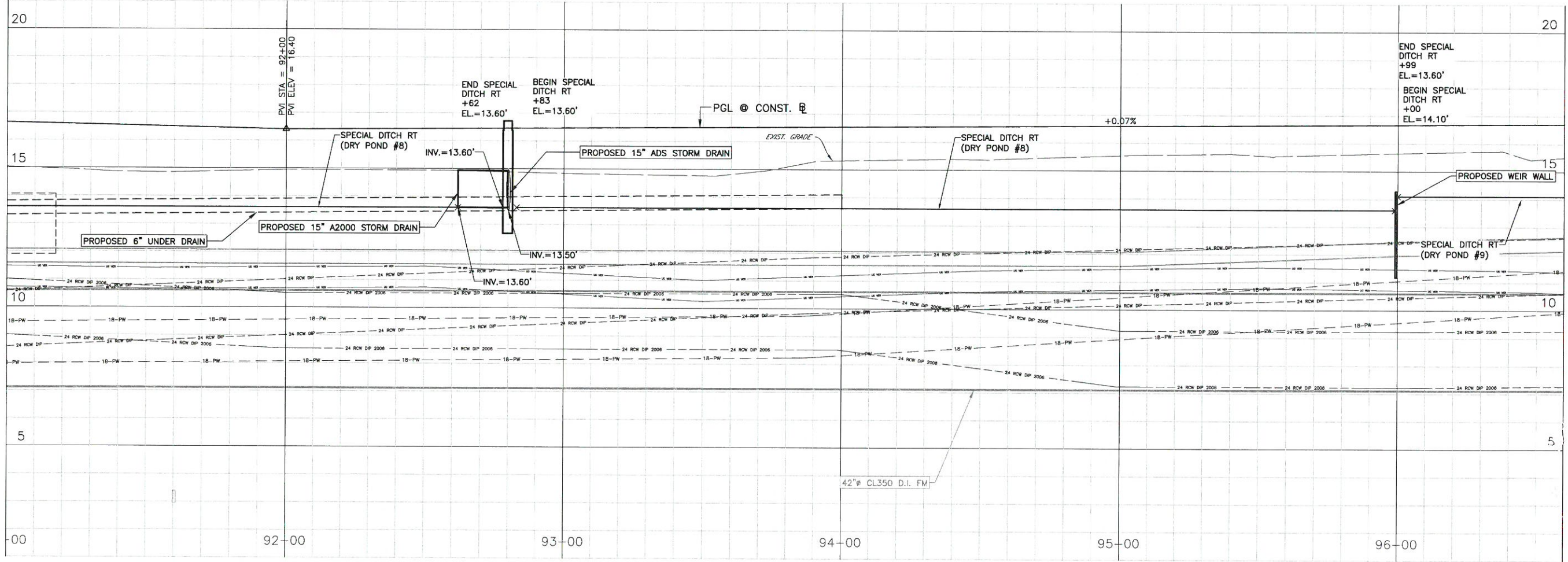
JOHN KENNEDY PARI, P.E.
FLORIDA P.E. # 156368

John Pari
10/20/14
Signature & Date

**53RD AVENUE WEST
43RD ST. W. TO ROUNDABOUT
ROADWAY PLAN & PROFILE**




COPYRIGHT 2010 MANATEE COUNTY GOVERNMENT. s:\mfg_eng\engineering\shore\highway\engineering\ROADS\33rd Ave W Plan_Profile.dwg, 14 ROAD, 10/17/2014 11:22 AM Bruce Robertson, 11, ANS (full bleed D (34.00 x 22.00 inches))



NO.	REVISION DESCRIPTION	BY	DATE

PROJECT #	383-6082960
SURVEY #	3825
SEC./TWN./RGE	16,17,18/35/17
VERT. SCALE	1"=2'
HORZ. SCALE	1"=20'
BY DATE	
SURVEYED	BYATT/LSF 2001/2012
DESIGNED	LSF/JDP 2001/2012
DRAWN	BLR 10/2012
CHECKED	CLM 02/2013
JOHN KENNEDY PARI, P.E.	
FLORIDA P.E. # 56369	
<i>John Parri</i>	
10/20/14	
Signature & Date	

MANATEE COUNTY GOLF COURSE


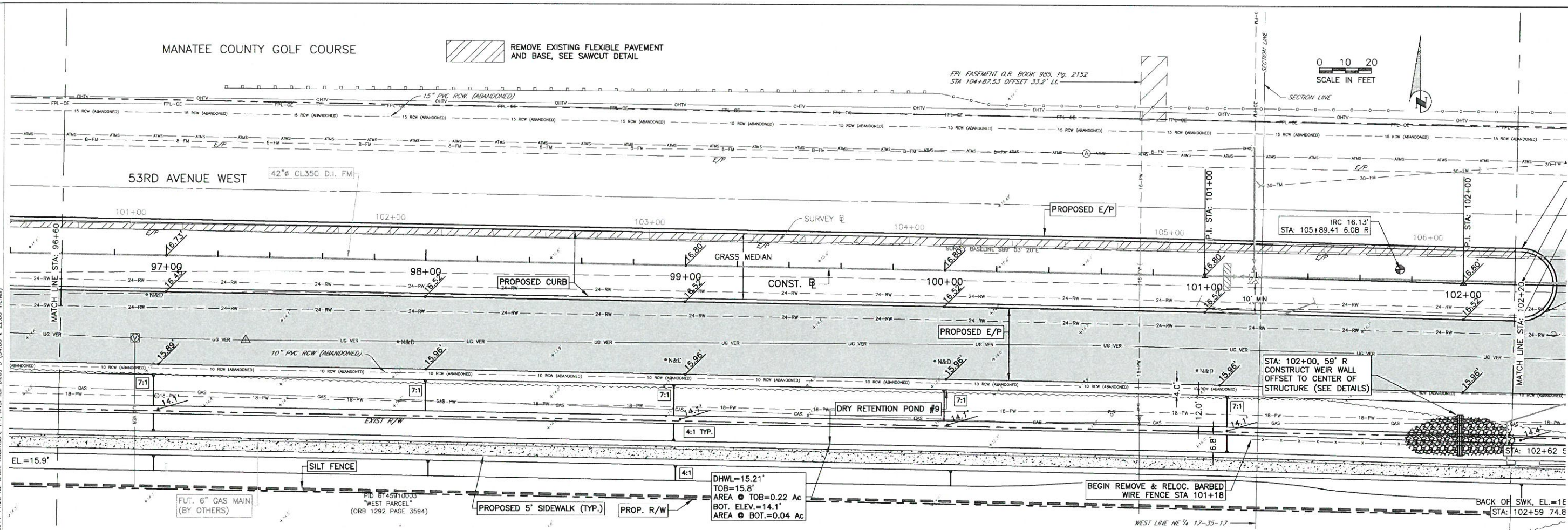
 REMOVE EXISTING FLEXIBLE PAVEMENT AND BASE, SEE SAWCUT DETAIL

FPL EASEMENT O.P. BOOK 985, Pg. 2152 STA 104+87.53 OFFSET 33.2' LL

0 10 20
SCALE IN FEET




**53RD AVENUE WEST
43RD ST. W. TO ROUNDABOUT
ROADWAY PLAN & PROFILE**



NO.	REVISION DESCRIPTION	BY	DATE

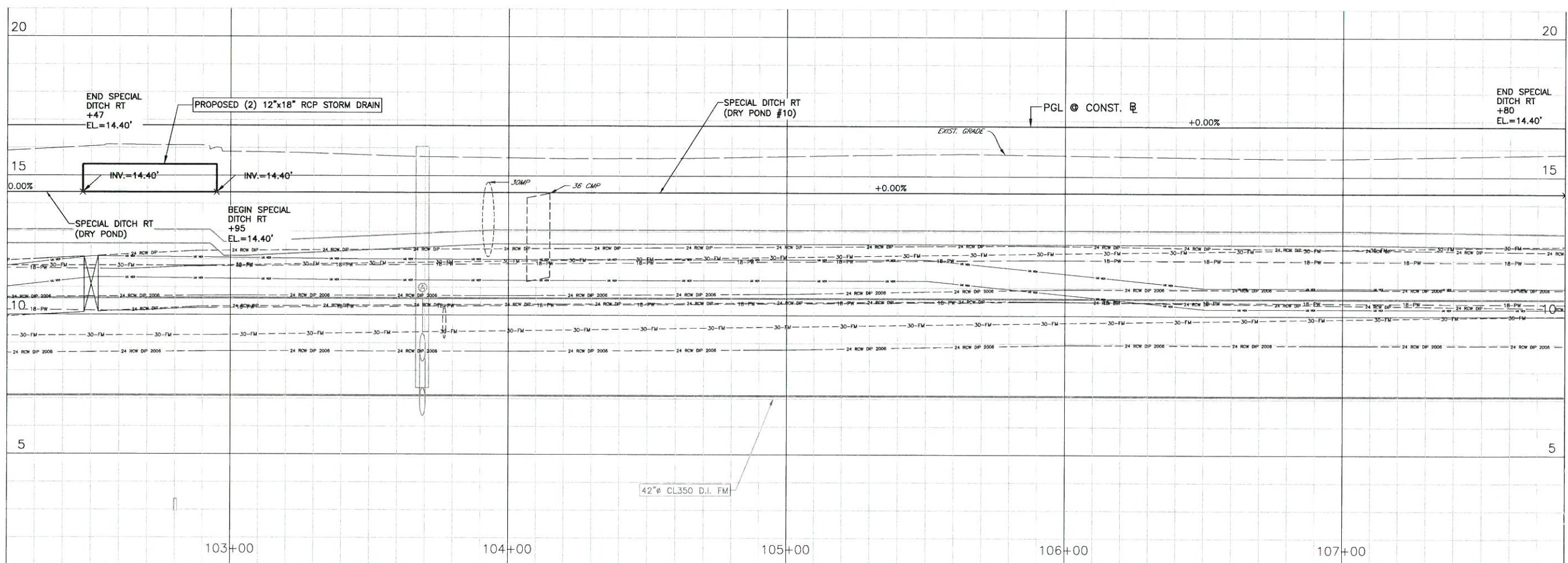
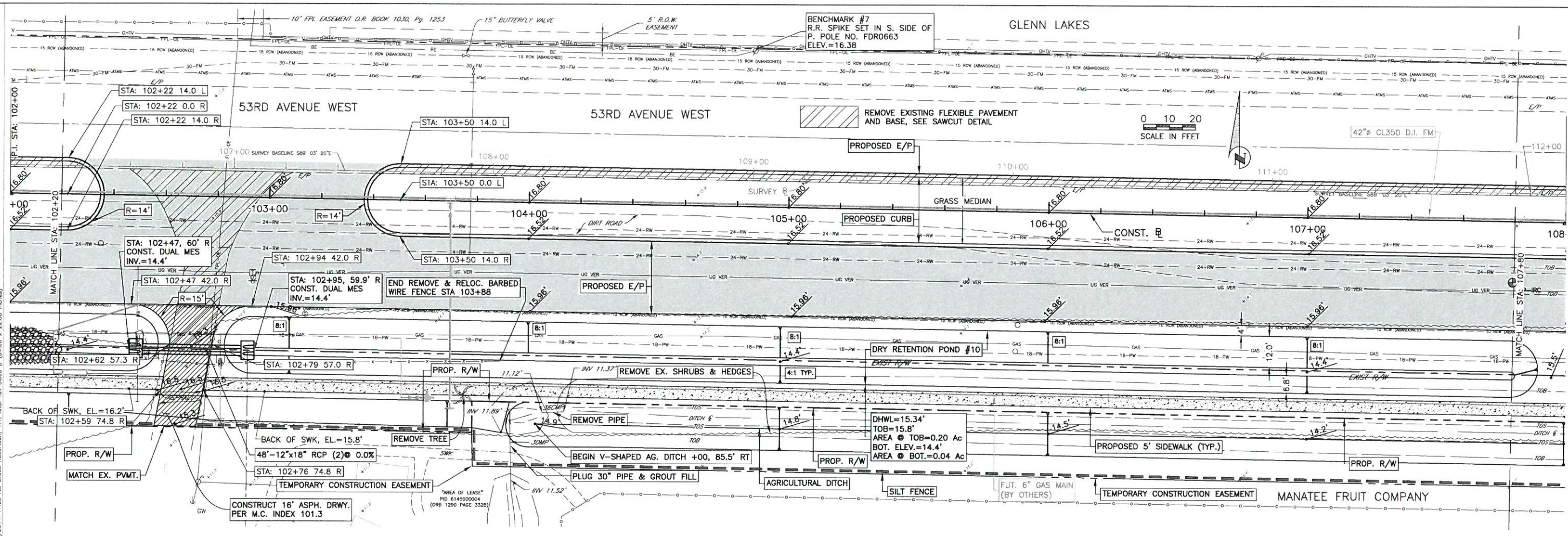
PROJECT #	383-6082960
SURVEY #	3825
SEC./TWN./RGE	16,17,18/35/17
VERT. SCALE	1"=2'
HORIZ. SCALE	1"=20'

	BY	DATE
SURVEYED	HYATT/LSF	2001/2012
DESIGNED	LSF/JP	2001/2012
DRAWN	BLR	10/2012
CHECKED	CLM	02/2013

JOHN KENNEDY PARI, P.E.
FLORIDA P.E. # 56368

10/20/14
Signature & Date

COPYRIGHT 2010 MANATEE COUNTY GOVERNMENT. I:\paved_engineering\shore\highway_engineering\ROADS\53rd Ave W Plan_Profile.dwg, 15 ROAD, 10/17/2014 11:23 AM Bruce Robertson, 11, ANSI Full bleed D (34.00 x 22.00 inches)


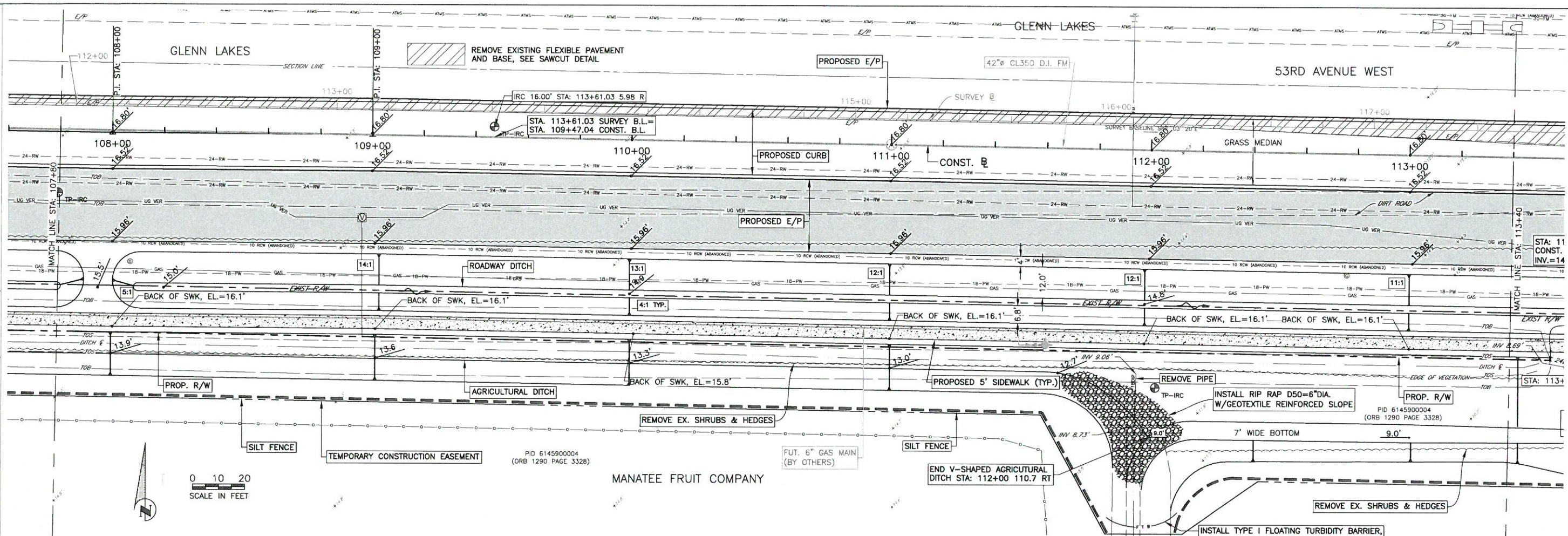
53RD AVENUE WEST
43RD ST. W. TO ROUNDABOUT
ROADWAY PLAN & PROFILE



NO.	REVISION DESCRIPTION	BY	DATE

PROJECT #	383-6082960
SURVEY #	3825
SEC./TWN./RGE	16,17,18/35/17
VERT. SCALE	1"=2'
HORIZ. SCALE	1"=20'
BY	DATE
SURVEYED	HYATT/LSF 2001/2012
DESIGNED	LSF/JP 2001/2012
DRAWN	BLR 10/2012
CHECKED	CLM 02/2013
JOHN KENNEDY PARI, P.E.	
FLORIDA P.E. # 56368	
<i>John Kari</i>	
10/20/14	
Signature & Date	

**53RD AVENUE WEST
43RD ST. W. TO ROUNDABOUT
ROADWAY PLAN & PROFILE**



NO.	REVISION DESCRIPTION	BY	DATE

PROJECT #	383-6082960
SURVEY #	3825
SEC./TWN./RGE	16,17,18/35/17
VERT. SCALE	1"=2'
HORZ. SCALE	1"=20'

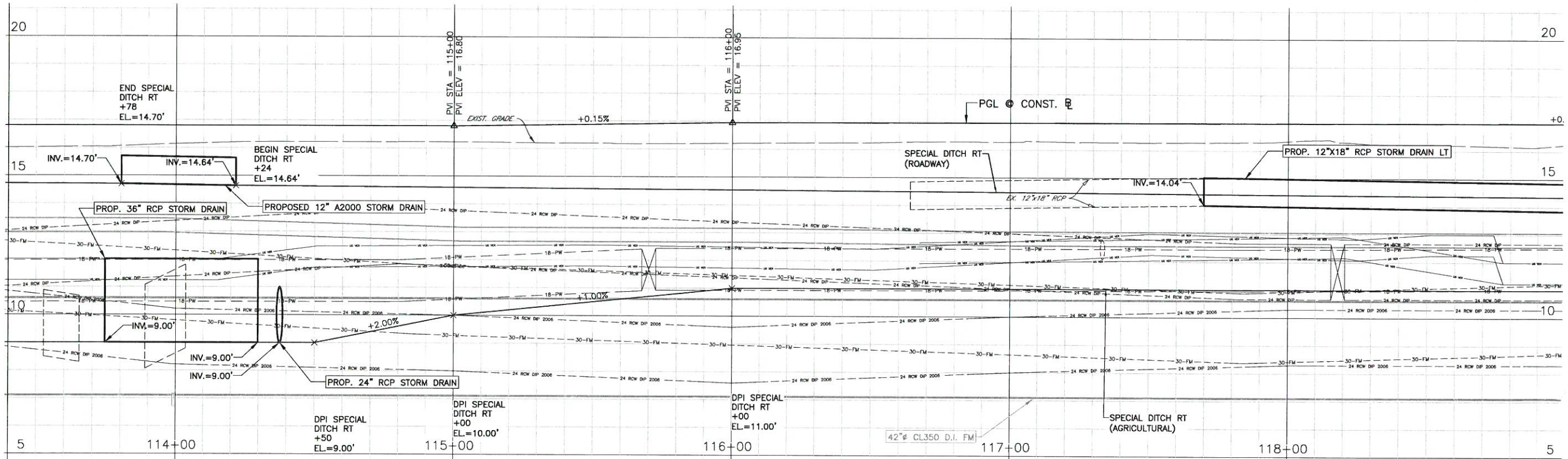
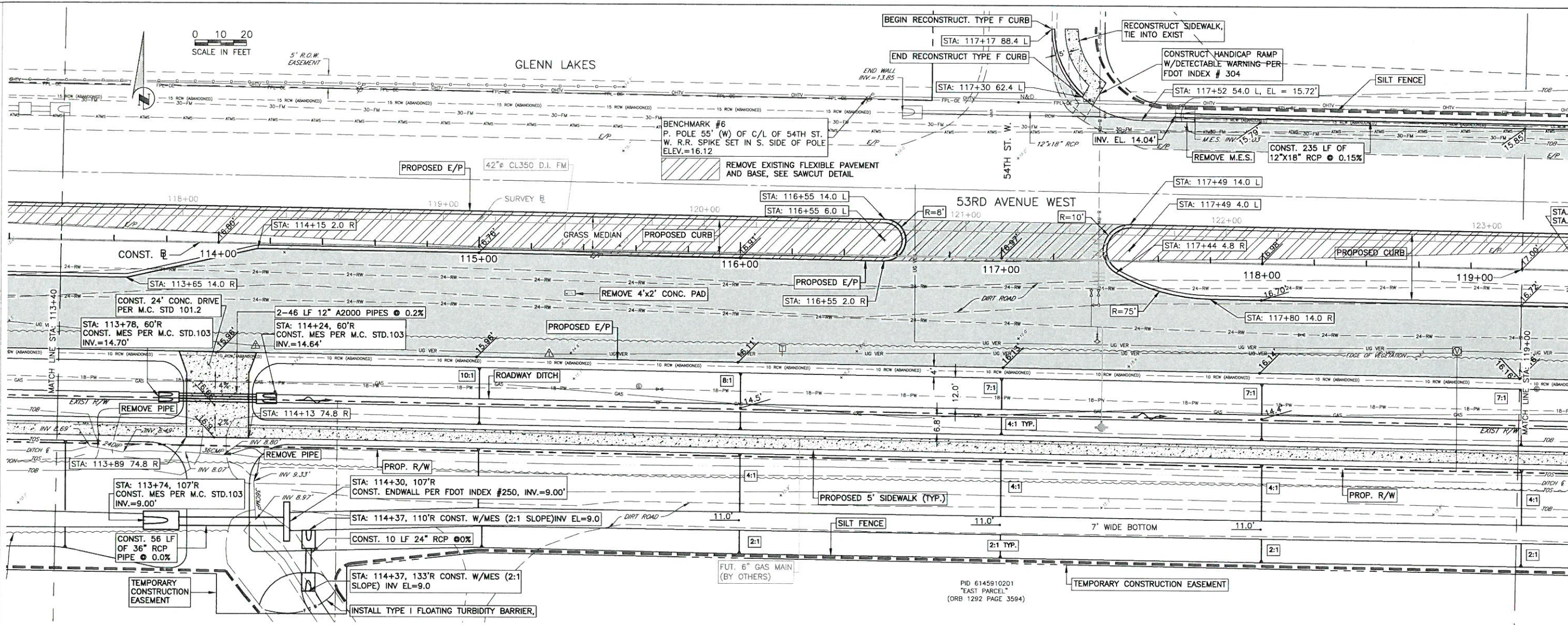
BY	DATE
SURVEYED HYATT/LSF	2001/2012
DESIGNED LSF/JP	2001/2012
DRAWN BLR	10/2012
CHECKED CLM	02/2013

JOHN KENNEDY PARI, P.E.
FLORIDA P.E. # 56368

John Parri
10/20/14
Signature & Date

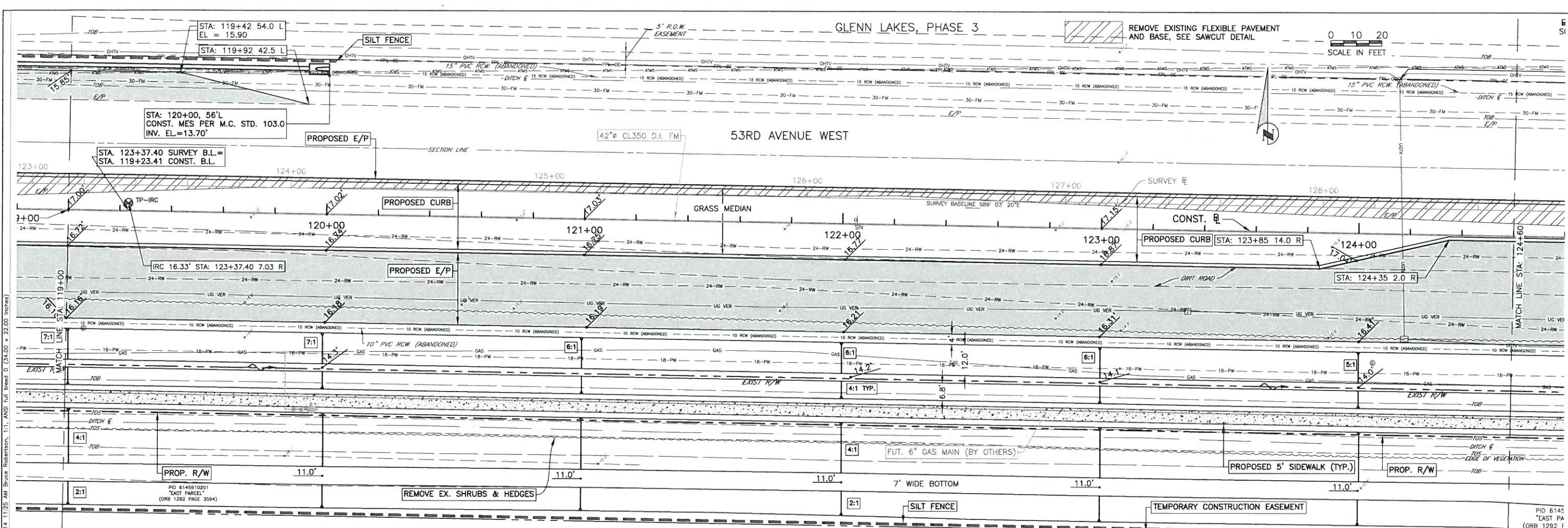
COPYRIGHT 2010 MANATEE COUNTY GOVERNMENT I:\pwr_eng\engineering\shores\highway_engineering\roads\53rd Ave W\Plan_Profile.dwg,17 ROAD, 10/17/2014 11:24 AM Bruce Robertson, 11, ANSI Full bleed D (34.00 x 22.00 inches)

**53RD AVENUE WEST
43RD ST. W. TO ROUNDABOUT
ROADWAY PLAN & PROFILE**



NO.	REVISION DESCRIPTION	BY	DATE

PROJECT #	383-6082960
SURVEY #	3825
SEC./TWN./RGE	16,17,18/35/17
VERT. SCALE	1"=2'
HORZ. SCALE	1"=20'
SURVEYED BY	F.NATT/LSF
DESIGNED BY	LSF/JF
DRAWN BY	BLR
CHECKED BY	CLM
DATE	02/2013
BY	DATE
JOHN KENNEDY PARI, P.E.	02/20/14
FLORIDA P.E. # 56368	



GLENN LAKES, PHASE 3


REMOVE EXISTING FLEXIBLE PAVEMENT AND BASE, SEE SAWCUT DETAIL



MANATEE COUNTY GOVERNMENT
PUBLIC WORKS DEPARTMENT
ENGINEERING SERVICES

1022 26th Avenue East
Bradenton, FL 34208

**53RD AVENUE WEST
43RD ST. W. TO ROUNDABOUT
ROADWAY PLAN & PROFILE**



NO.	REVISION DESCRIPTION	BY	DATE

PROJECT #	383-6082960
SURVEY #	3825
SEC./TWN./RGE	16,17,18/35/17
VERT. SCALE	1"=2'
HORZ. SCALE	1"=20'

DATE	BY
2001/2012	HYATT/LSF
2001/2012	LSF/JP
10/2012	BLR
02/2013	CLM

JOHN KENNEDY PARI, P.E.
FLORIDA P.E. # 56368

John Row
6/20/14
Signature & Date

COPYRIGHT 2010 MANATEE COUNTY GOVERNMENT s:\pwt_eng\eng\shores\highway_engineering\ROADS\53rd_ave\DWG\53rd_ave\53rd_ave\53rd_ave.dwg 10/17/2014 11:25 AM Bruce Robertson, T.I., ANSI Lul blind D (34.00 x 22.00 inches)