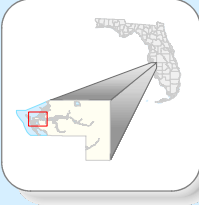
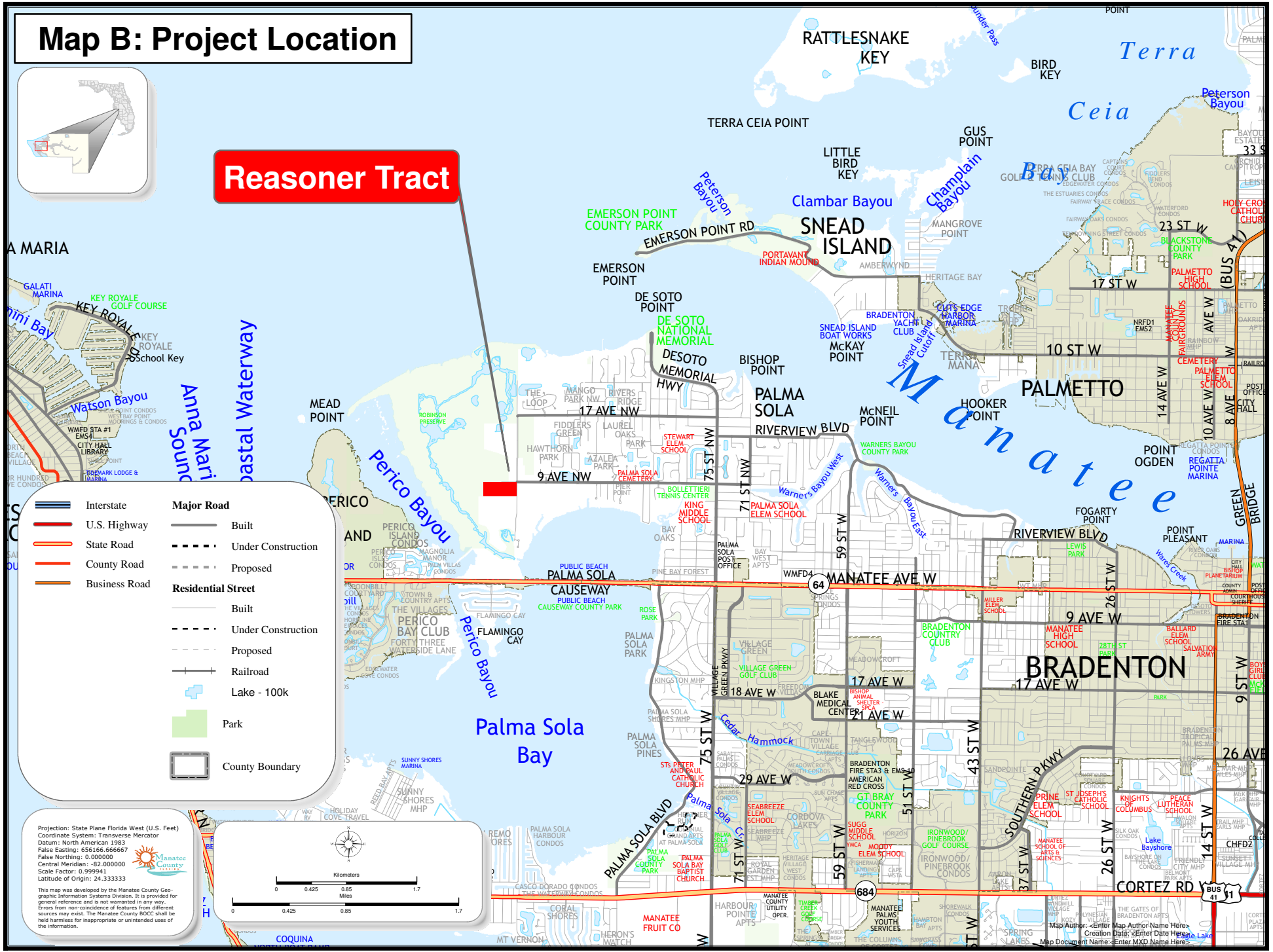


Map B: Project Location



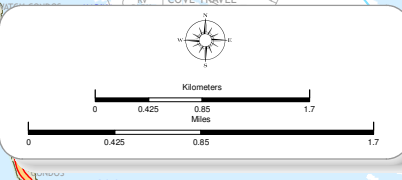
Reasoner Tract



	Interstate		Built
	U.S. Highway		Under Construction
	State Road		Proposed
	County Road		Proposed
	Business Road		Railroad
			Lake - 100k
			Park
			County Boundary
			Built
			Under Construction
			Proposed

Projection: State Plane Florida West (U.S. Feet)
 Coordinate System: Transverse Mercator
 Datum: North American 1983
 False Easting: 656166.666667
 False Northing: 0.000000
 Central Meridian: -82.000000
 Scale Factor: 0.999941
 Latitude of Origin: 24.333333

This map was developed by the Manatee County Geographic Information Systems Division. It is provided for general reference and is not warranted in any way. Errors from non-coincidence of features from different sources may exist. The Manatee County BOCC shall be held harmless for inappropriate or unintended uses of the information.



Map Author: -Enter Map Author Name Here
 Creation Date: -Enter Date Here
 Map Document Name: -Enter MXD Name Here