



MANATEE COUNTY FLORIDA

September 3, 2013

TO: All Interested Bidders
SUBJECT: Invitation for Bids #13-1527CD
Blackstone Park Expansion Site Work and Concession Building

ADDENDUM #1

Bidders are hereby notified that this Addendum shall be acknowledged on page 00300-1 of the Bid Form and made a part of the above named bidding and contract documents. Bids submitted without acknowledgment of the Addendum will be considered incomplete.

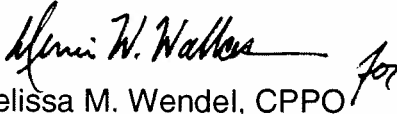
The following items are issued to add to, modify, and clarify the bid and contract documents. These items shall have the same force and effect as the original bidding and contract documents, and cost involved shall be included in the bid prices. Bids to be submitted on the specified bid date, shall conform to the additions and revisions listed herein.

1. **ADD** the Post Excavation Topographic Survey dated August 26, 2013, that is attached to this Addendum #1, to the Bid Documents.

END OF ADDENDUM #1

Bids will be received at Manatee County Purchasing, 1112 Manatee Avenue West, Bradenton, Florida 34205 until **Friday, September 20, 2013 at 3:00 PM.**

Sincerely,


Melissa M. Wendel, CPPO
Purchasing Official

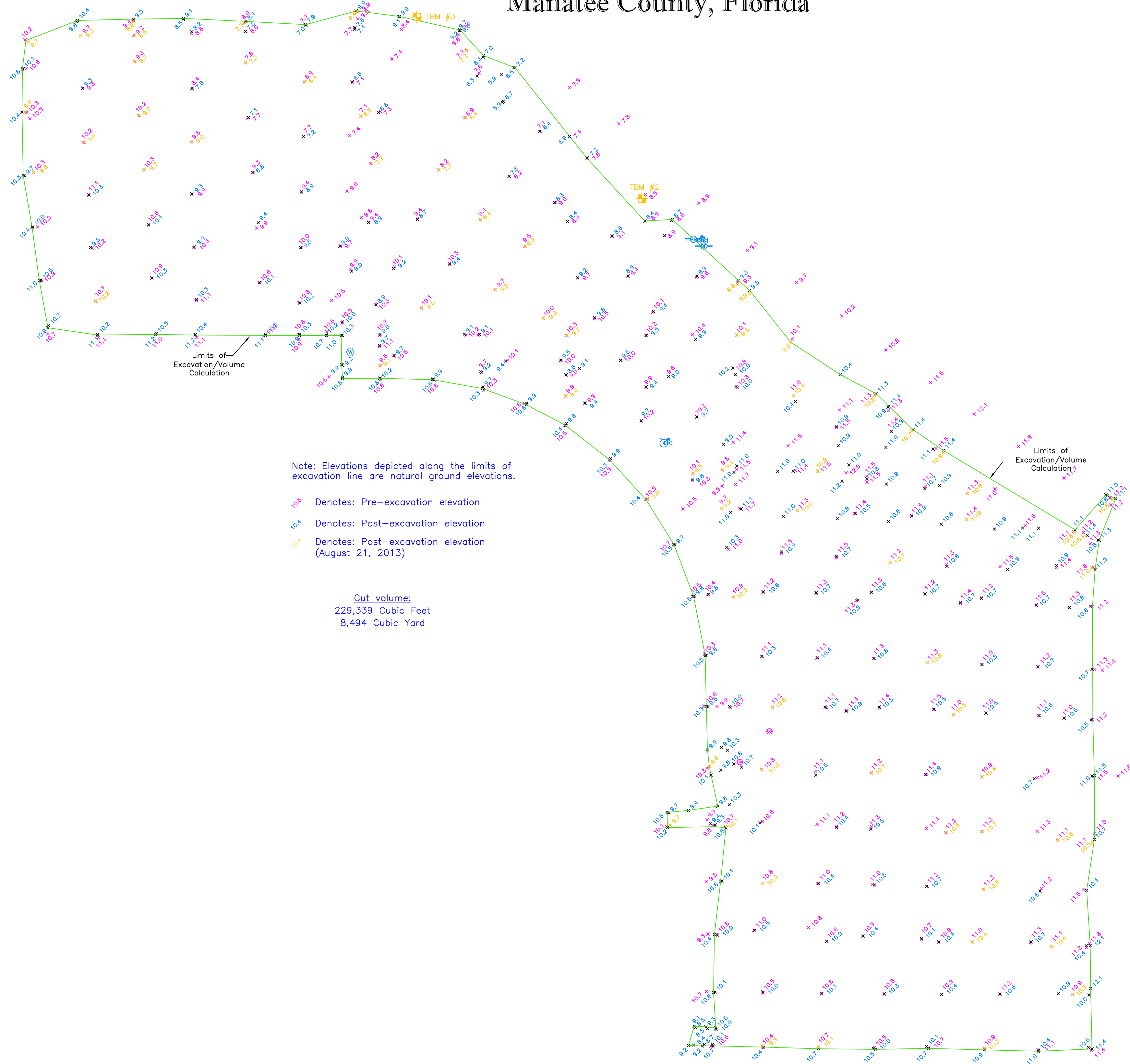
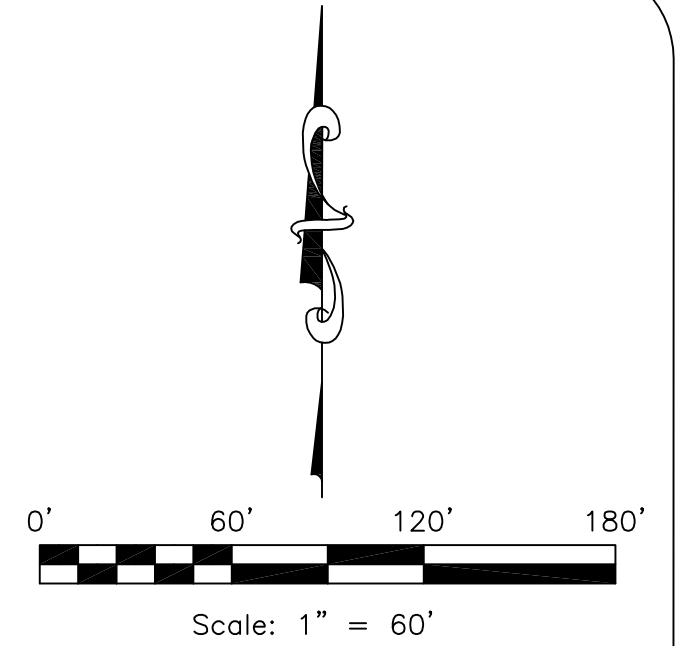
Financial Management Department –Purchasing Division
1112 Manatee Avenue West, Suite 803, Bradenton, FL 34205
PHONE: 941.749.3014 * FAX: 941.749.3034
www.mvmanatee.org

LARRY BUSTLE * MICHAEL GALLEN * JOHN R. CHAPPIE * ROBIN DISABITINO * VANESSA BAUGH * CAROL WHITMORE * BETSY BENAC
District 1 District 2 District 3 District 4 District 5 District 6 District 7

Legend & Abbreviations

- P.S.M. Professional Surveyor and Mapper
x+ Spot Elevation
+ Temporary Benchmark
TBM Temporary Benchmark
Backflow Preventer
Cleanout
Fire Hydrant
Water Meter
Water Valve

Topographic Survey
Blackstone Park
Section 11, Township 34 South, Range 17 East
Manatee County, Florida



Note: Elevations depicted along the limits of excavation line are natural ground elevations.

Denotes: Pre-excavation elevation

Denotes: Post-excavation elevation

Denotes: Post-excavation elevation (August 21, 2013)

Cut volume:
229,339 Cubic Feet
8,494 Cubic Yard

Certifications:
Envirotek

Surveyor's Notes

- Not valid without the signature and original raised seal of a Florida Licensed Surveyor and Mapper.
- All utilities depicted hereon are from visible evidence only. Surveyor did not contact subsurface utility locator service.
- No underground foundations or footers were excavated or located for this survey.
- The horizontal datum utilized for this project is NAD 1983 (2007) Florida West Zone, U.S. Survey Feet. The control utilized was supplied to SurvTech by Client.
- The vertical datum utilized for this project is NGVD 1929, U.S. Survey Feet. The benchmark utilized was supplied to SurvTech by Client, and was an iron rod in the centerline of 14th Avenue near the far southwest corner of the park. Said rod has an elevation of 10.23 feet.
- THIS IS NOT A BOUNDARY SURVEY.

Benchmark Information: NGVD 1929

TBM #2
Northing: 1163916.53
Easting: 469091.99
Elevation = 8.63'
Found 3/4" capped iron rod "LB 6982" in grass. (See Survey)

TBM #3
Northing: 1164091.37
Easting: 468875.00
Elevation = 9.58'
Set pk nail & disk "SurvTech Trav. PL" in south edge of pavement of 23rd Street West, 100'± northeast of TBM #1. (See Survey)

Stacy L. Brown P.S.M. No. 6516
SurvTech Solutions, Inc. L.B. No. 7340

Project Name: Blackstone Park - Post Topo
Address: 14th Avenue West & 21st Street West

PROJECT NO.: 20130086
City: Palmetto
State: Florida

REVISION	DATE	INITIALS
Revised some elevations based on additional site visit	7/18/13	B.S.
Revised some elevations based on additional site visit	8/26/13	B.S.

SURVEYING TODAY WITH TOMORROW'S TECHNOLOGY

Drafted By: B. Stinson
Date Drafted: 6/29/13
Approved By: S. Brown
Date Approved: 7/01/13
Field Date: 6/28/13

Phase: 2
Revision Date: 8/26/13
Drawing Name: 20130086_2T
Scale: 1" = 60'
Field Book/Page: 20-39/09

