



1112 Manatee Avenue West
Bradenton, FL 34205
purchasing@mymanatee.org

Solicitation Addendum

Addendum No.:	1
Solicitation No.:	23-TA004805SB
Solicitation Title:	Tree Trimming Services
Addendum Date:	July 11, 2023
Procurement Contact:	Stacia Branco

Invitation for Bid (IFB) No. 23-TA004805SB is amended as set forth herein. Responses to questions posed by prospective bidders are provided below. This Addendum is hereby incorporated in and made a part of IFB No. 23-TA004805SB.

CHANGE TO:

DEADLINE FOR QUESTIONS AND CLARIFICATION REQUESTS.

The deadline to submit all questions, inquiries, or requests concerning interpretation, clarification or additional information pertaining to this Invitation for Bid to the Manatee County Procurement Division is ~~July 11, 2023~~ July 14, 2023 at 4:00 P.M. ET. Questions and inquiries should be submitted via email to the Designated Procurement Contact shown below.

REPLACE:

ATTACHMENT G, PRICING FORM

Replace Attachment G, Pricing Form with Attachment G, Revised Pricing Form.

REPLACE:

EXHIBIT 4, MAPS

Replace Exhibit 4, Maps with Exhibit 4, Revised Maps (BLACK) and Exhibit 4, Revised Maps (RED).

ADD:

EXHIBIT 7, FY 2023-2024 VERSION2.KMZ

Upon request Exhibit 7, FY 2023-2024 Version 2.kmz is hereby incorporated into the IFB.

NOTE:

Deleted items will be ~~struck through~~, added or modified items will be underlined. All other terms and conditions remain as stated in the IFB.

INSTRUCTIONS:

Receipt of this Addendum must be acknowledged as instructed in the solicitation document. Failure to acknowledge receipt of this Addendum may result in the response being deemed non-responsive.

END OF ADDENDUM

AUTHORIZED FOR RELEASE

**ATTACHMENT G
REVISED PRICING FORM
IFB No. 20-TA004805SB**

ITEM #	LOCATION	PROJECT ZONE	MILES	LUMP SUM PRICE
1	Windsor Park area	3	9.06	\$
2	Morgan Johnson to I75 Btwn SR64&44th Ave.E	5	16.62	\$
3	63rd Ave.E. to University Pkwy Btwn 301 Blvd.E.& US301	4	11.88	\$
4	34th St. W. to US 41 btwn 53rd Ave. W. to 58th Dr. W	4	12.39	\$
5	Tara and Rivers Landing SDs area	5	9.17	\$
6	West Samoset East of 9th St. East	2	6.86	\$
7	US41 to US19 & I275	3	8.8	\$
8	Tara the Preserve	5	9.18	\$
9	SR 64 to SR 70 Btwn I-75 & L.W.R. Blvd.	5	16.7	\$
10	SR 70 to Pine Vallley St. BTWN River Club Blvd & Lakewood Ranch Blvd	5	7.29	\$
11	SR 70 to Clubhouse Dr. Btwn L.W.R. Blvd. & Nightshade Pl.	5	10.08	\$
12	SR 70 to University Pkwy btwn Lorraine Rd. & Bourneside Blvd.	5	21.24	\$
13	Rye Rd. to Dam Rd. Btwn US 64 & 169th Ct.NE.	1	18.23	\$
14	Fort Hamer Rd. to N. Rye Rd. Btwn Mulholland Rd. & Upper Manatee River Rd.	1	34.13	\$
15	Fort Hamer Rd. to N. Rye Rd. Btwn Rutland Rd. (CR 675) & Golf Course Rd.	1	16.24	\$
16	US 301 to Erie Rd. Btwn 108th Ave. E. & US 301	1	13.46	\$
17	69th St. E. to US 301 Btwn I75 & Erie Rd.	1	20.79	\$
18	Moccasin Wallow Rd. to I-275 Btwn I-75 to Bishop Harbor Rd.	1	10.38	\$
19	North of Moccasin Wallow Rd. (97th St E.) BTWN US41/I75	1	15.76	\$
20	Terra Ceia	3	7.98	\$
21	AREA INSIDE Samoset West of US 301 Serena Park & Peaceful Pines area	2	6.61	\$
22	SR 70 to 44th Ave. W. Btwn 14th St. W. & 15th St. E.	4	20.61	\$

**ATTACHMENT G
REVISED PRICING FORM
IFB No. 20-TA004805SB**

ITEM #	LOCATION	PROJECT ZONE	MILES	LUMP SUM PRICE
23	Cortez to 53rd Ave.W. Btwn 26th St.W.&34th St.W.	4	7.65	\$
24	34th St. W. to 75th St. W. btwn Cortez & 53rd Ave.W	4	16.94	\$
TOTAL FOR AWARD PURPOSES ONLY (1 through 24)				\$

NOTE	Work identified in this Attachment G, Pricing Form, is work that is currently projected for fiscal year 2024. Any additional work and work for successive years will be scheduled and pricing will be negotiated at that time, based upon pricing submitted on this Attachment G, with the successful Bidder(s).
	Bidder must provide pricing for all lines (1 through 24), to be deemed responsive.

EXHIBIT 4, REVISED MAPS (BLACK)



CONTRACTED TREE TRIMMING

BID PACKET FOR:

FISCAL YEAR 2023-2024

(KMZ FILES OF PROJECTS AVAILABLE UPON REQUEST)

	<u>Project</u>	<u>Project Zone</u>	<u>Miles</u>	<u>Status</u>	<u>Bid</u>	<u>Cost Per Mile</u>	<u>Project Density</u>
1	Windsor Park area	3	9.06				
2	Morgan Johnson to I75 Btwn SR64&44th Ave.E	5	16.62				
3	63rd Ave.E. to University Pkwy Btwn 301 Blvd.E.& US301	4	11.88				
4	34th St. W. to US 41 btwn 53rd Ave. W. to 58th Dr. W	4	12.39				
5	Tara and Rivers Landing SDs area	5	9.17				
6	West Samoset East of 9th St. East	2	6.86				
7	US41 to US19 & I275	3	8.8				
8	Tara the Preserve	5	9.18				
9	SR 64 to SR 70 Btwn I-75 & L.W.R. Blvd.	5	16.7				
10	SR 70 to Pine Vallley St. BTWN River Club Blvd & Lakewood Ranch Blvd	5	7.29				
11	SR 70 to Clubhouse Dr. Btwn L.W.R. Blvd. & Nightshade Pl.	5	10.08				
12	SR 70 to University Pkwy btwn Lorraine Rd. & Bourneside Blvd.	5	21.24				
13	Rye Rd. to Dam Rd. Btwn US 64 & 169th Ct.NE.	1	18.23				
14	Fort Hamer Rd. to N. Rye Rd. Btwn Mulholland Rd. & Upper Manatee River Rd.	1	34.13				
15	Fort Hamer Rd. to N. Rye Rd. Btwn Rutland Rd. (CR 675) & Golf Course Rd.	1	16.24				
16	US 301 to Erie Rd. Btwn 108th Ave. E. & US 301	1	13.46				
17	69th St. E. to US 301 Btwn I75 & Erie Rd.	1	20.79				
18	Moccasin Wallow Rd. to I-275 Btwn I-75 to Bishop Harbor Rd.	1	10.38				
19	North of Moccasin Wallow Rd. (97th St E.) BTWN US41/I75	1	15.76				
20	Terra Ceia	3	7.98				
21	AREA INSIDE Samoset West of US 301 Serena Park & Peaceful Pines area	2	6.61				
22	SR 70 to 44th Ave. W. Btwn 14th St. W. & 15th St. E.	4	20.61				
23	Cortez to 53rd Ave.W. Btwn 26th St.W.&34th St.W.	4	7.65				
24	34th St. W. to 75th St. W. btwn Cortez & 53rd Ave.W	4	16.94				
			328.05				


Commissioner James Satcher
 Commissioner Amanda Ballard
 Commissioner Kevin Van Ostenbridge
 Commissioner Mike Rahn
 Commissioner Vanessa Baugh





District 1 = 128.99 miles
 District 2 = 13.47 miles
 District 3 = 25.84 miles
 District 4 = 69.47 miles
 District 5 = 90.28 miles

Total miles for Fiscal Year 2023/2024 Bid Packet 328.05 miles

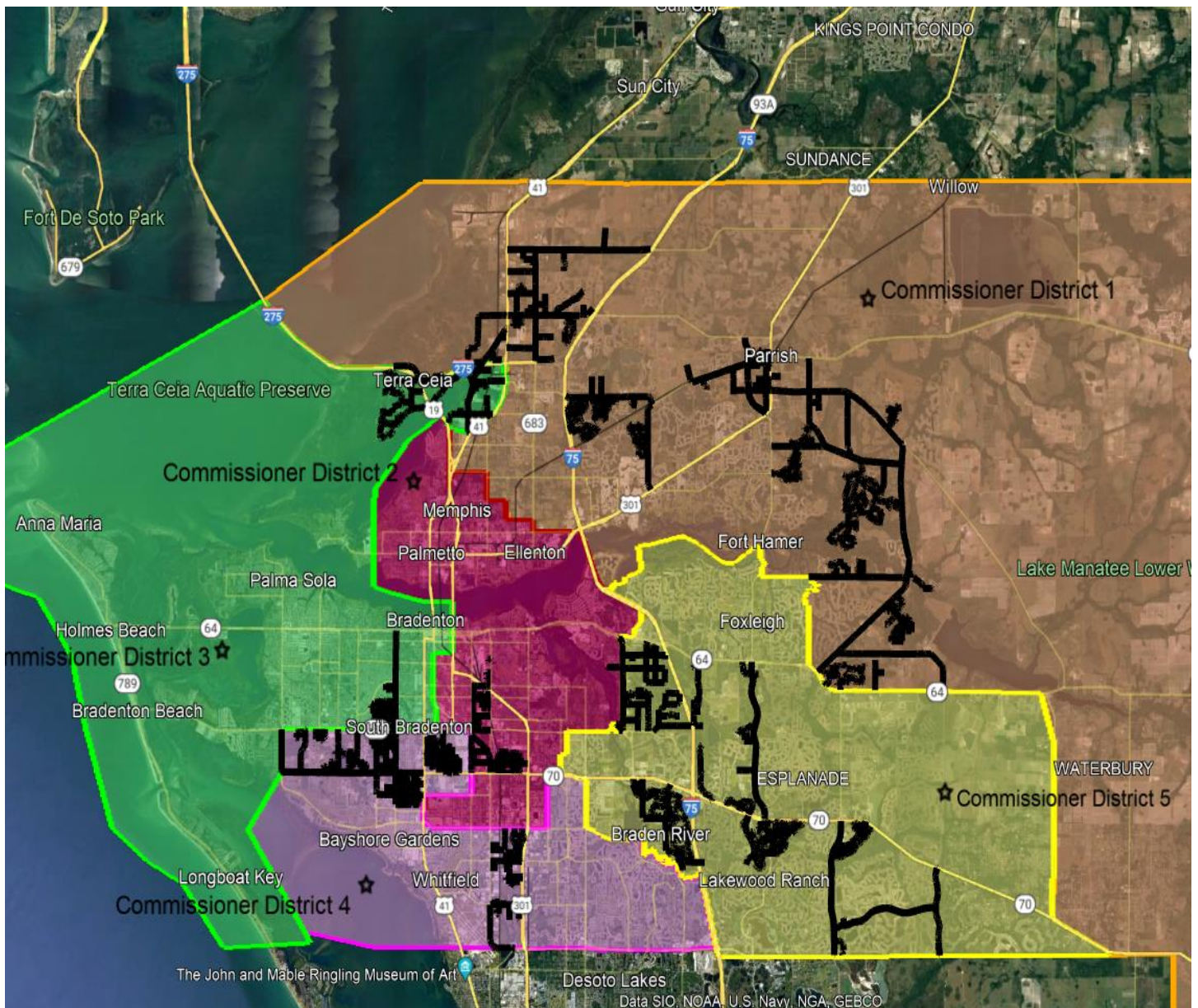


Contractor Tree Trimming Project
FISCAL YEAR 2023-2024
Potential Projects



Commissioner James Satcher	District 1 = 128.99	
Commissioner Amanda Ballard	District 2 = 13.47	
Commissioner Kevin Van Ostenbridge	District 3 = 25.84	
Commissioner Mike Rahn	District 4 = 69.47	
Commissioner Vanessa Baugh	District 5 = 90.28	

Districts Covered: 1, 2, 3, 4, 5 / 328.05 miles





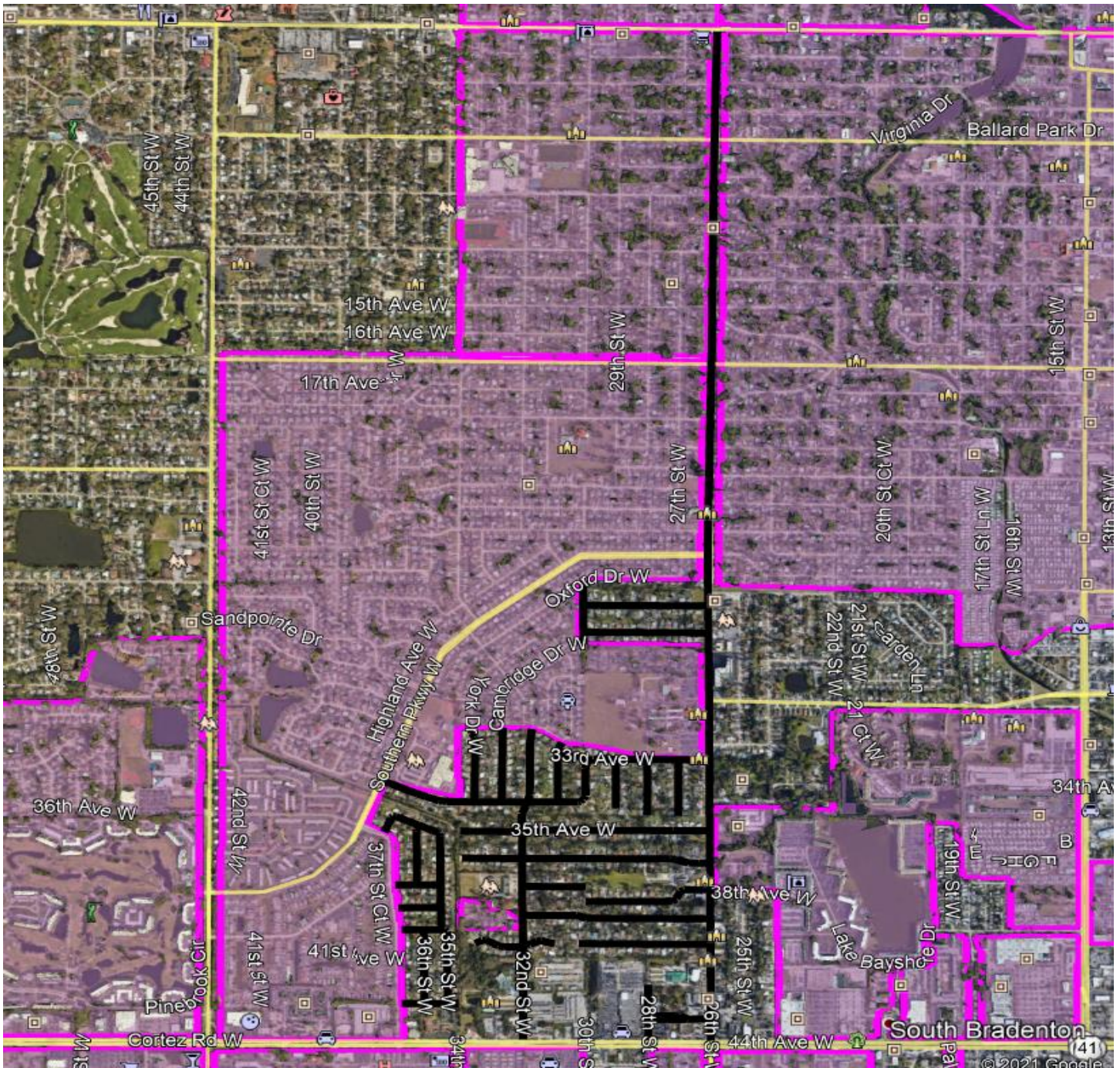

Contractor Tree Trimming Project

Fiscal Year 2023-2024

Windsor Park area

Commissioner Kevin Van Ostenbridge

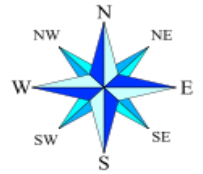
District 3 / 9.06 miles



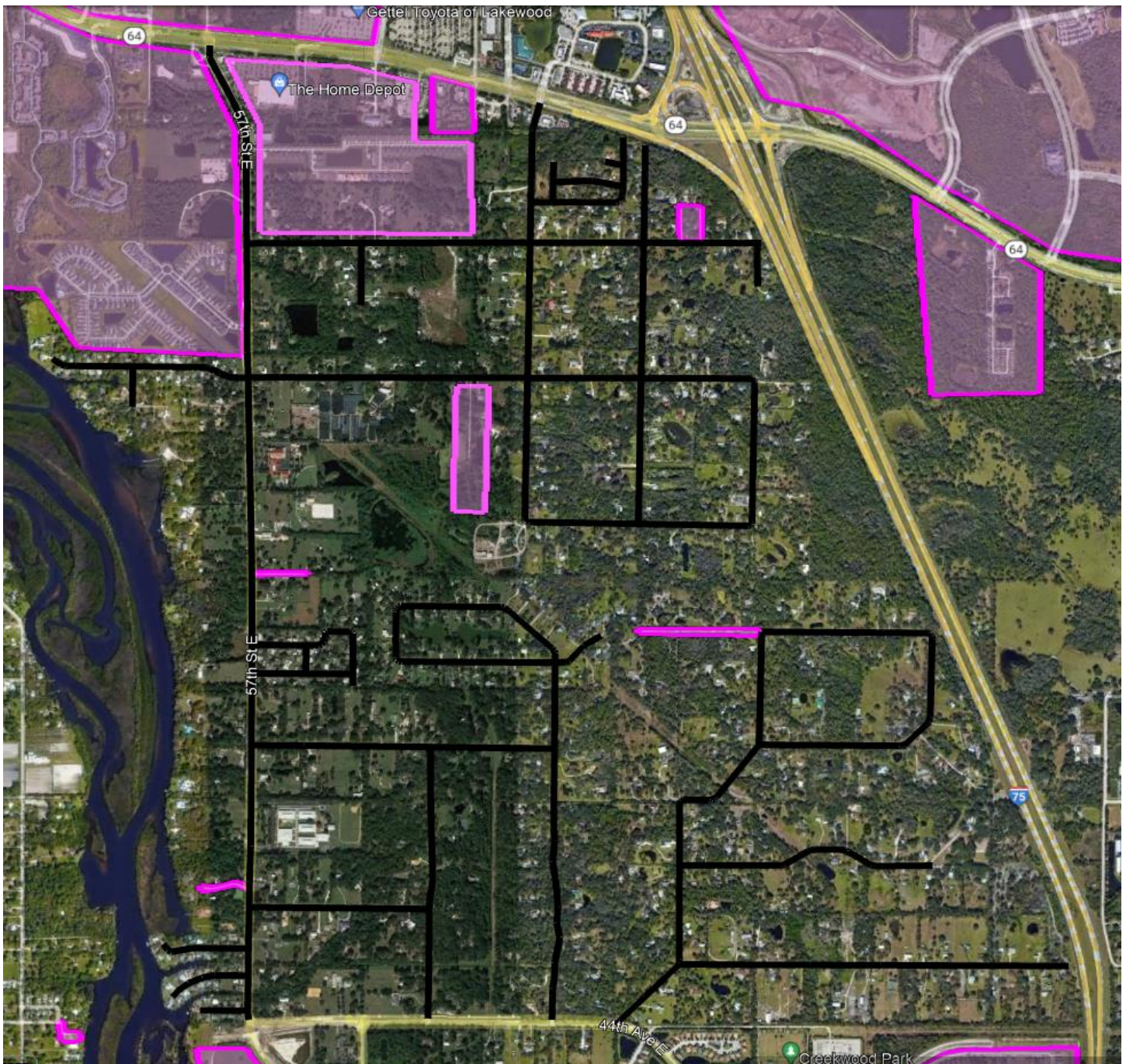


Contractor Tree Trimming Project
Fiscal Year 2023-2024

Morgan Johnson Road to I-75
Between S.R. 64 & 44th Avenue East



Commissioner Vanessa Baugh
District 5 / 16.62 miles





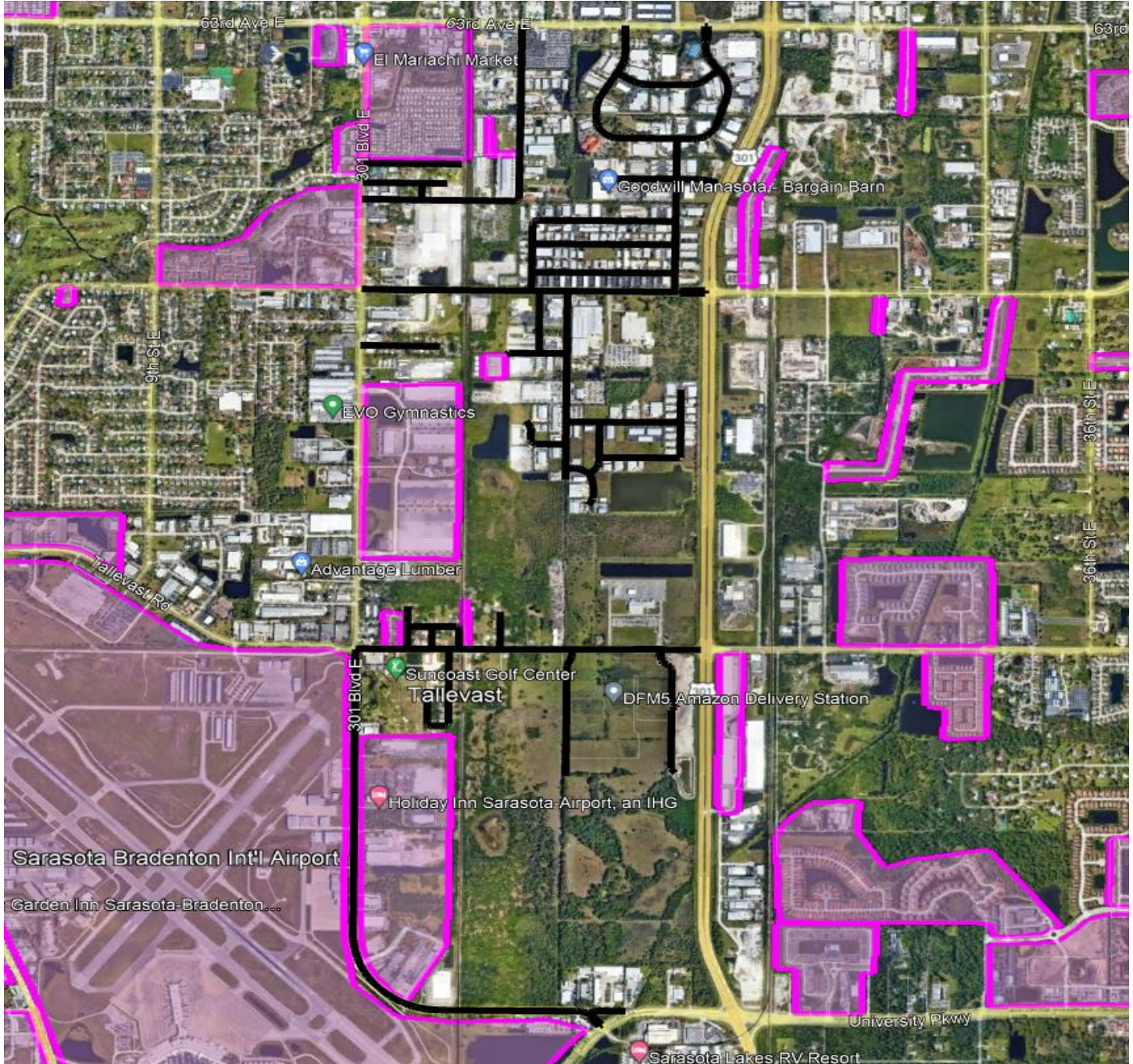
Contractor Tree Trimming Project

Fiscal Year 2023-2024

**63rd Avenue East to University Parkway
Between 301 Boulevard East & U.S. 301**



**Commissioner Mike Rahn
Project District 4 / 11.88 miles**





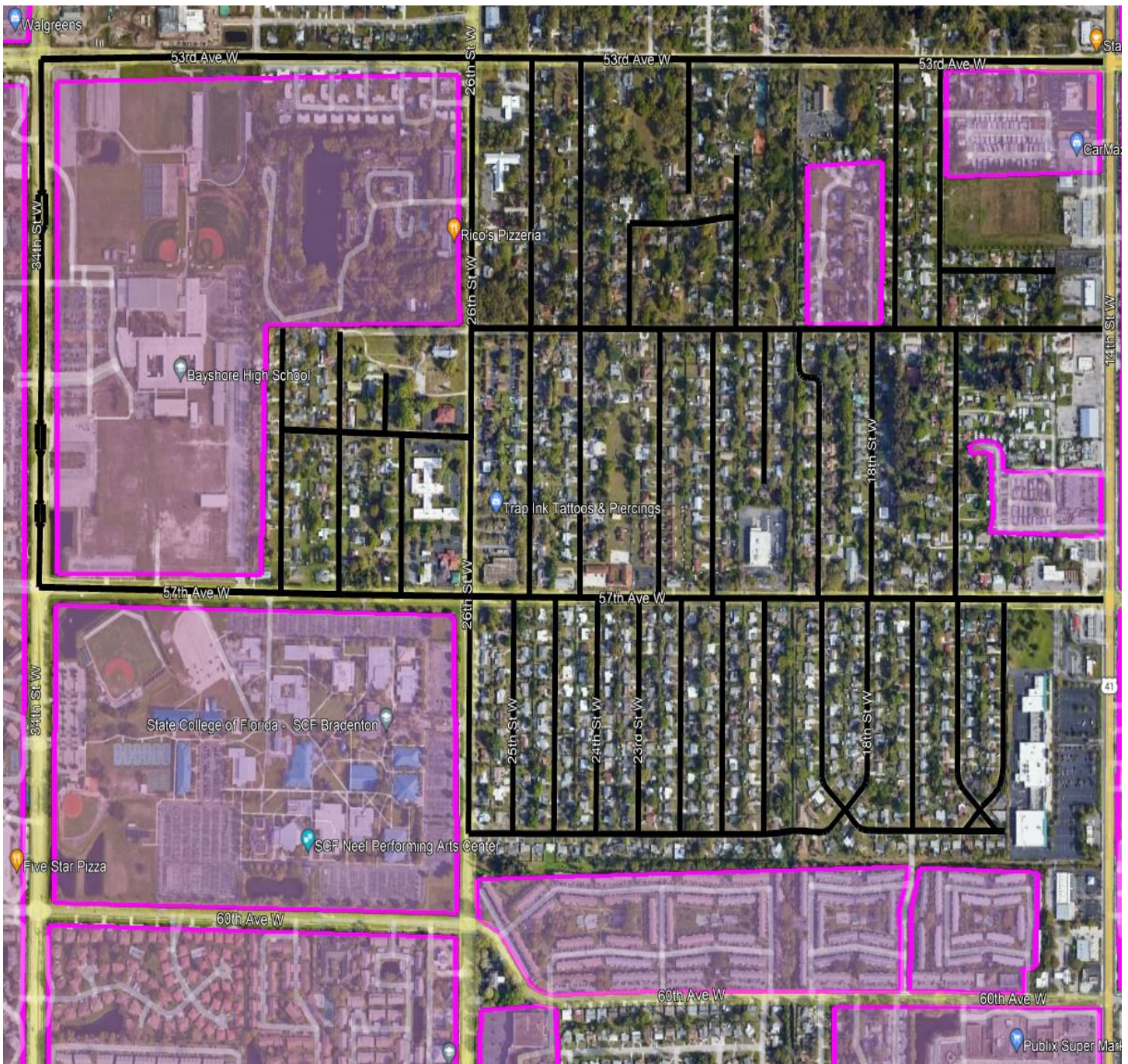
Contractor Tree Trimming Project

Fiscal Year 2023-2024

**34th Street West to US41
Between 53rd Avenue West & 58th Drive West**



**Commissioner Mike Rahn
Project District 4 / 12.39 miles**





Contractor Tree Trimming Project

Fiscal Year 2023-2024

Tara and Rivers Landings SD area

Commissioner Vanessa Baugh

Project Zone 5 / 9.17 miles





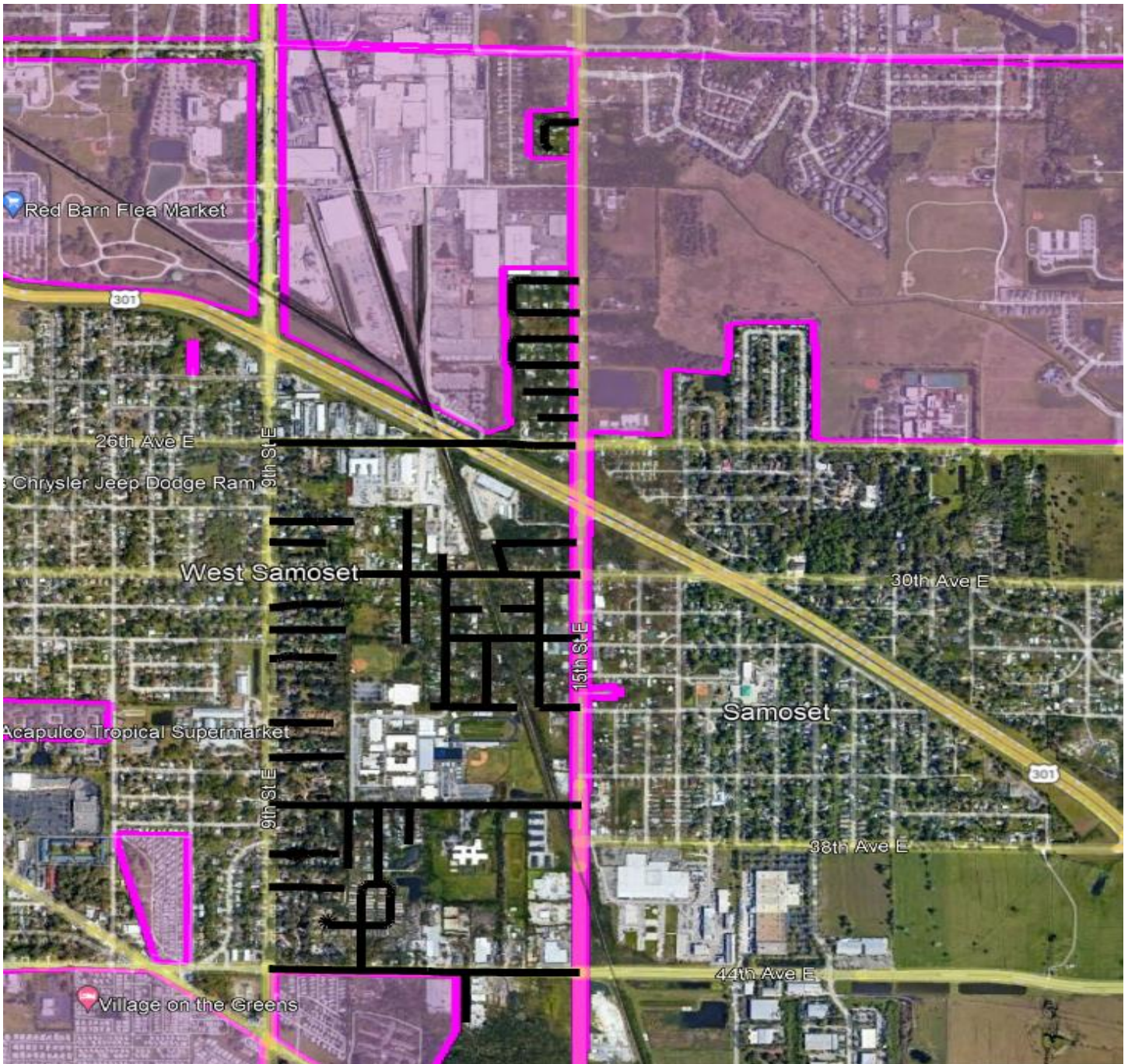
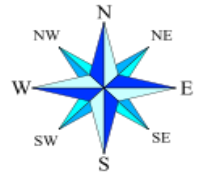
Contractor Tree Trimming Project

Fiscal Year 2023-2024

West Samoset East of 9th Street East

Commissioner Amanda Ballard

Project Zone 2 / 6.86 miles

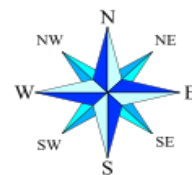




Contractor Tree Trimming Project

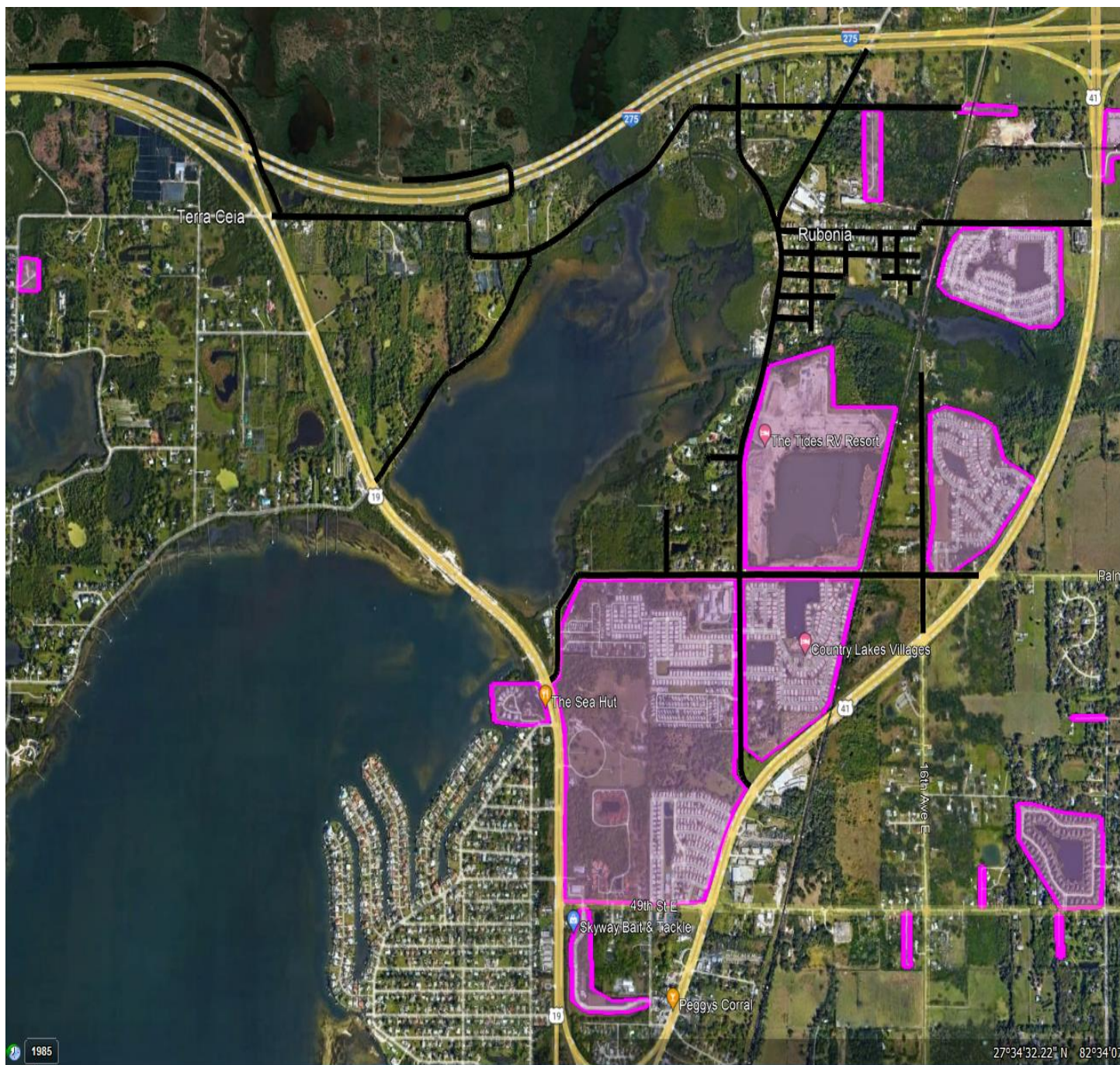
Fiscal Year 2023-2024

U.S. 41 to U.S. 19 & I-275



Commissioner Kevin Van Ostenbridge

Project Districts 3 / 8.8 miles





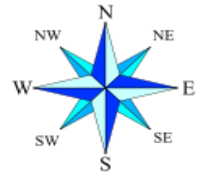
Contractor Tree Trimming Project

Fiscal Year 2023-2024

Tara the Preserve

Commissioner Vanessa Baugh

Project Zone 5 / 9.18 miles






Contractor Tree Trimming Project

Fiscal Year 2023-2024

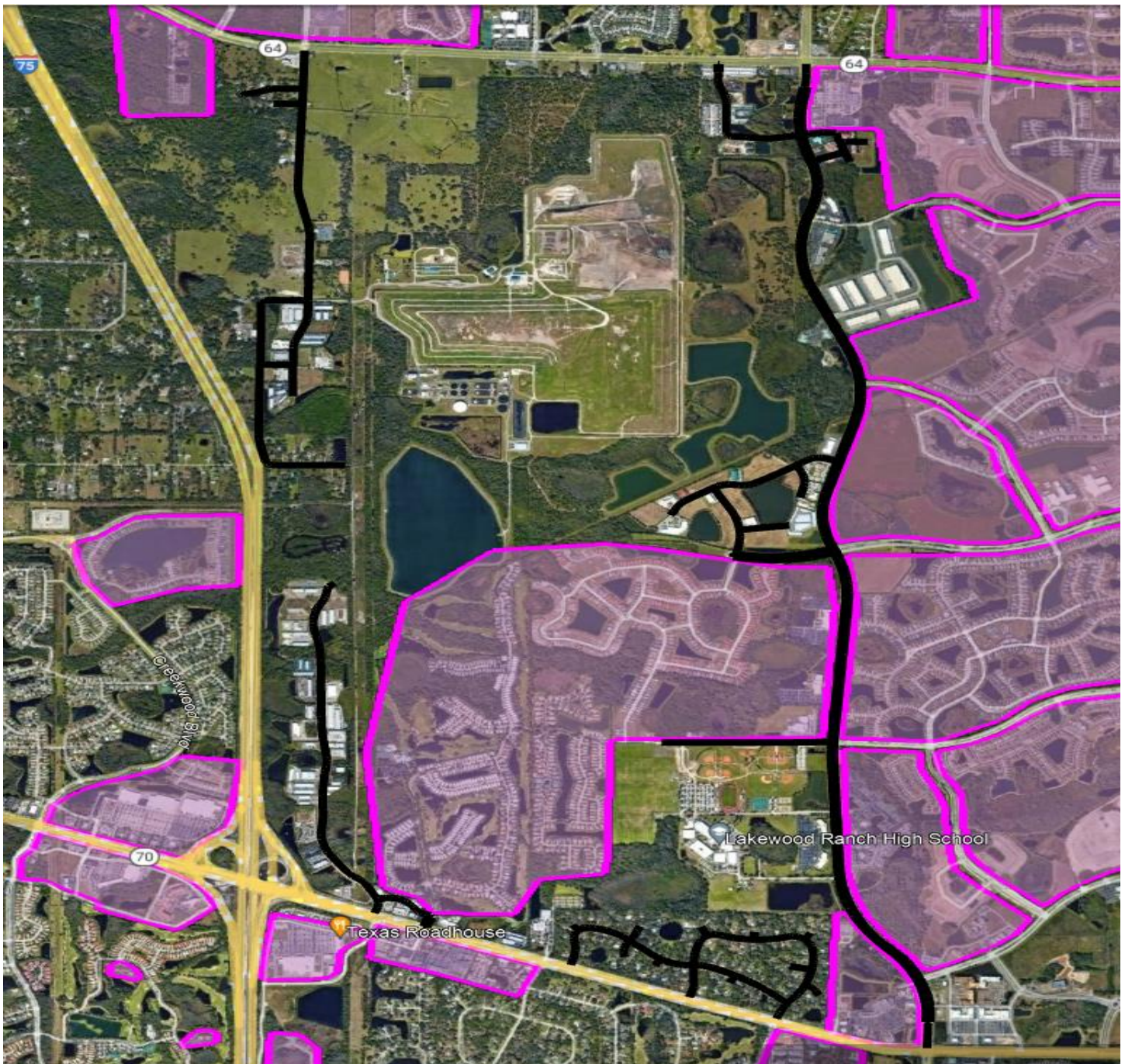
S.R. 64 to S.R. 70

Between I-75 & Lakewood Ranch Boulevard



Commissioner Vanessa Baugh

Project District 5 / 16.7 miles





Contractor Tree Trimming Project

Fiscal Year 2023-2024

**S.R. 70 to Pine Valley Street
Between River Club Blvd & Lakewood Ranch Blvd**



Commissioner Vanessa Baugh

Project District 5 / 7.29 miles

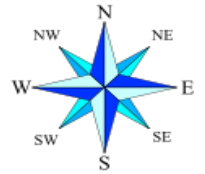




Contractor Tree Trimming Project

Fiscal Year 2023-2024

**S.R. 70 to Clubhouse Drive
Between Lakewood Ranch Blvd. & Nightshade Place**



Commissioner Vanessa Baugh

Project District 5 / 10.08 miles






Contractor Tree Trimming Project

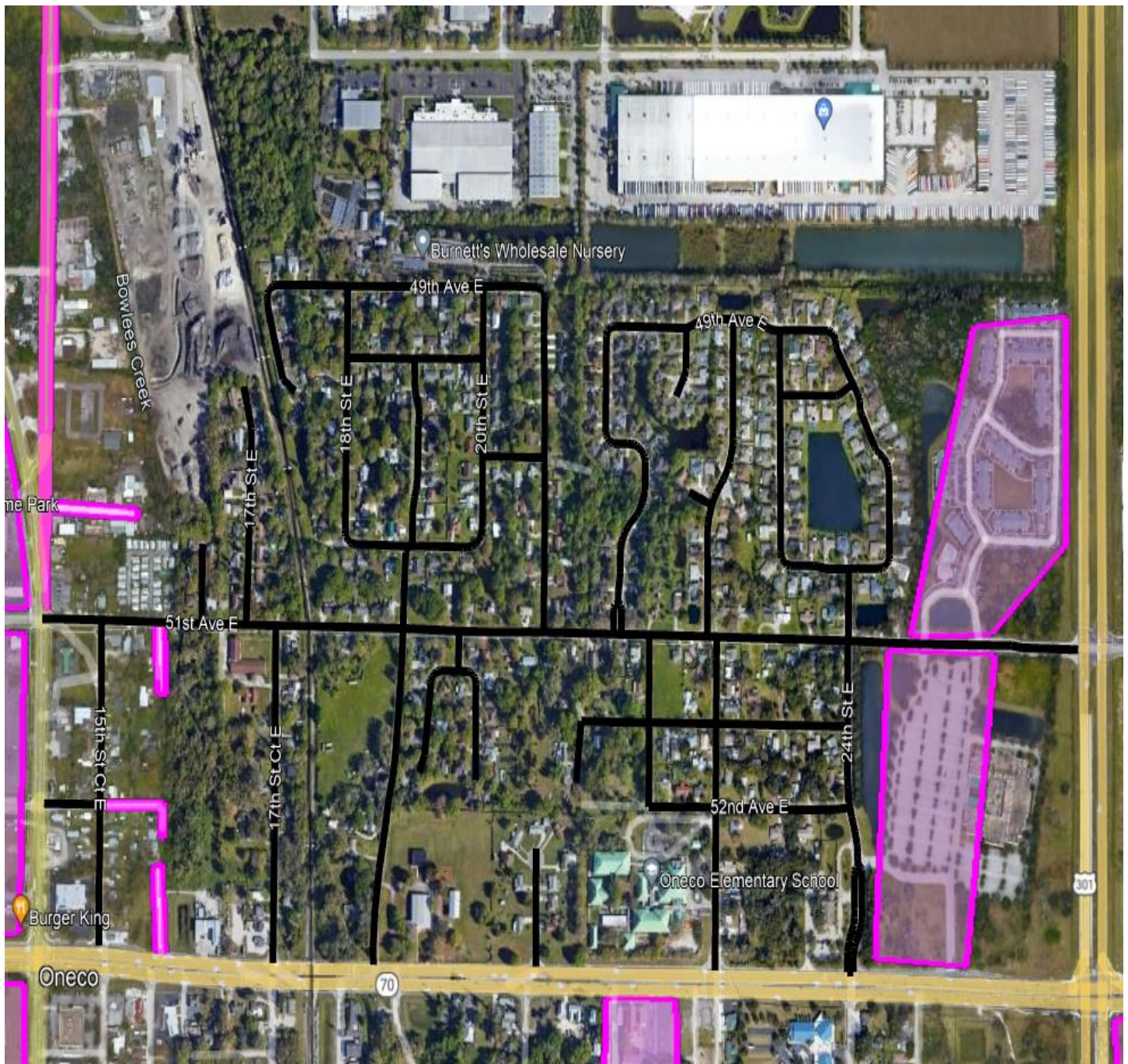
Fiscal Year 2023-2024

**S.R.70 to University Parkway
Between Lorraine Road & Bournside Boulevard**



Commissioner Vanessa Baugh

Project District 5 / 21.41 miles



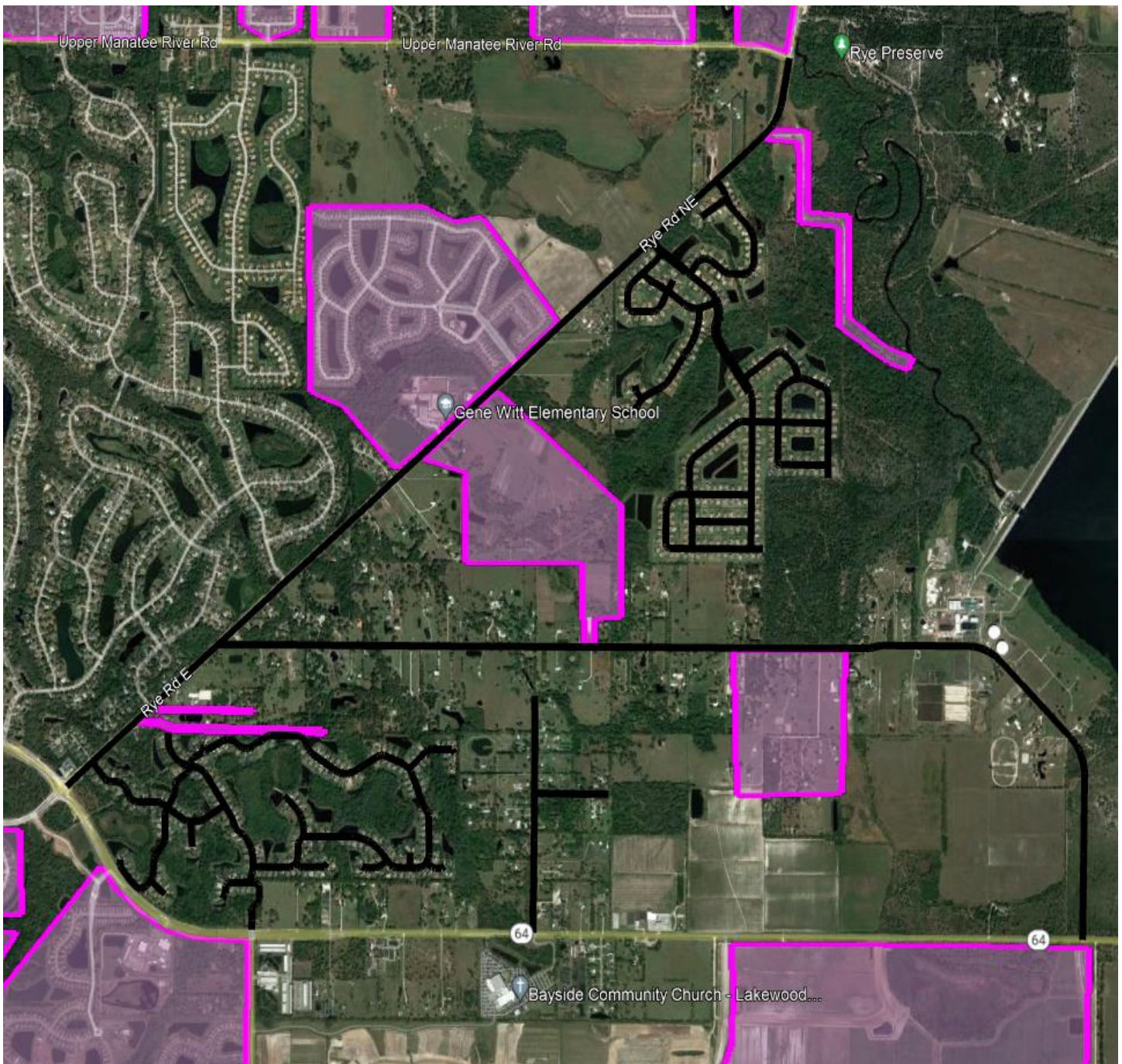


Contractor Tree Trimming Project
Fiscal Year 2023-2024

Rye Road to Dam Road
Between U.S. 64 & 169th Court N.E.



Commissioner James Satcher
Project District 1 / 18.23 miles

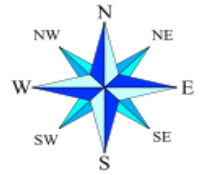




Contractor Tree Trimming Project

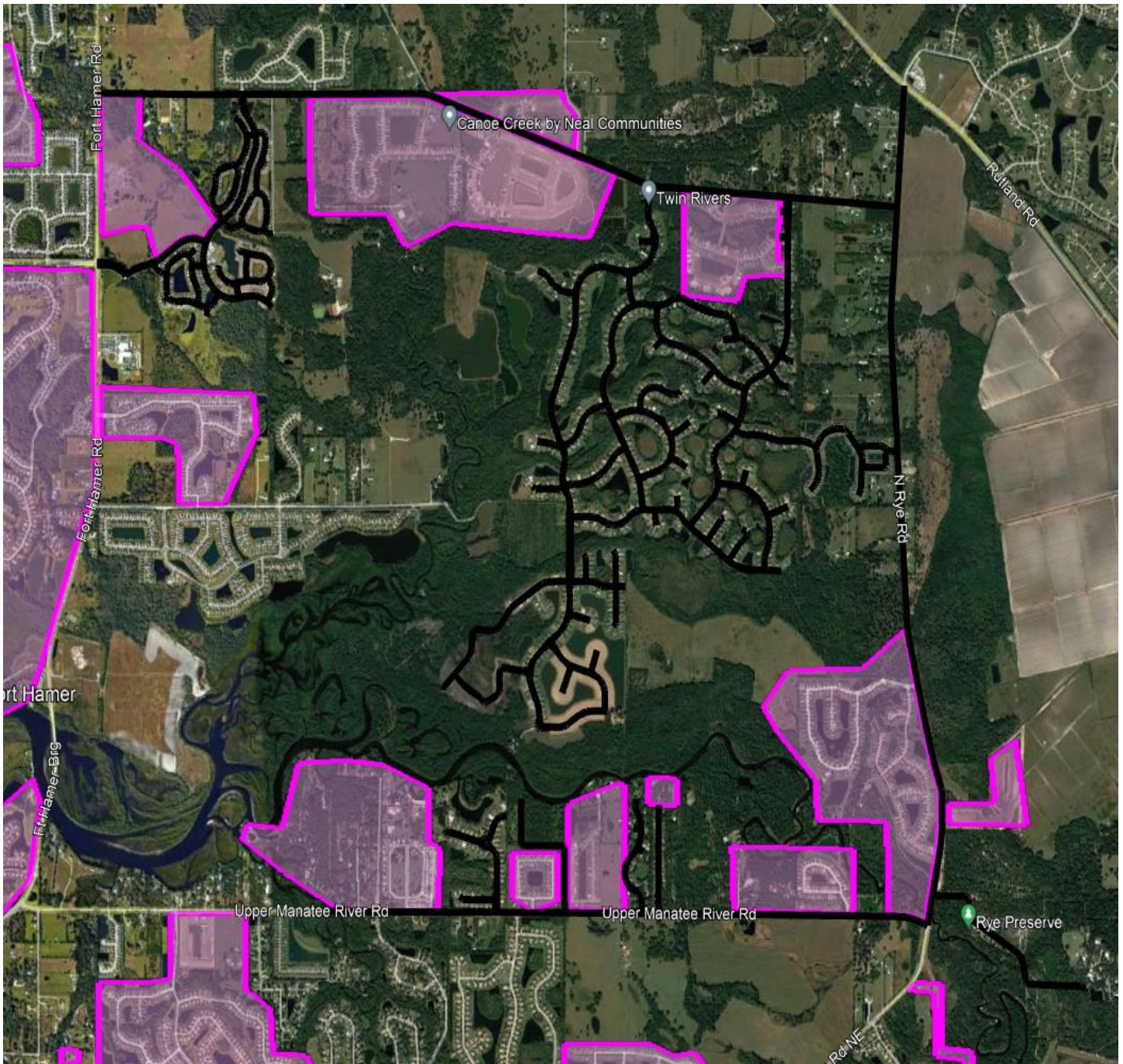
Fiscal Year 2023-2024

**Fort Hamer Road to North Rye Road
Between Mulholland Road & Upper Manatee River Road**



Commissioners James Satcher

Project District 1 / 34.13 miles



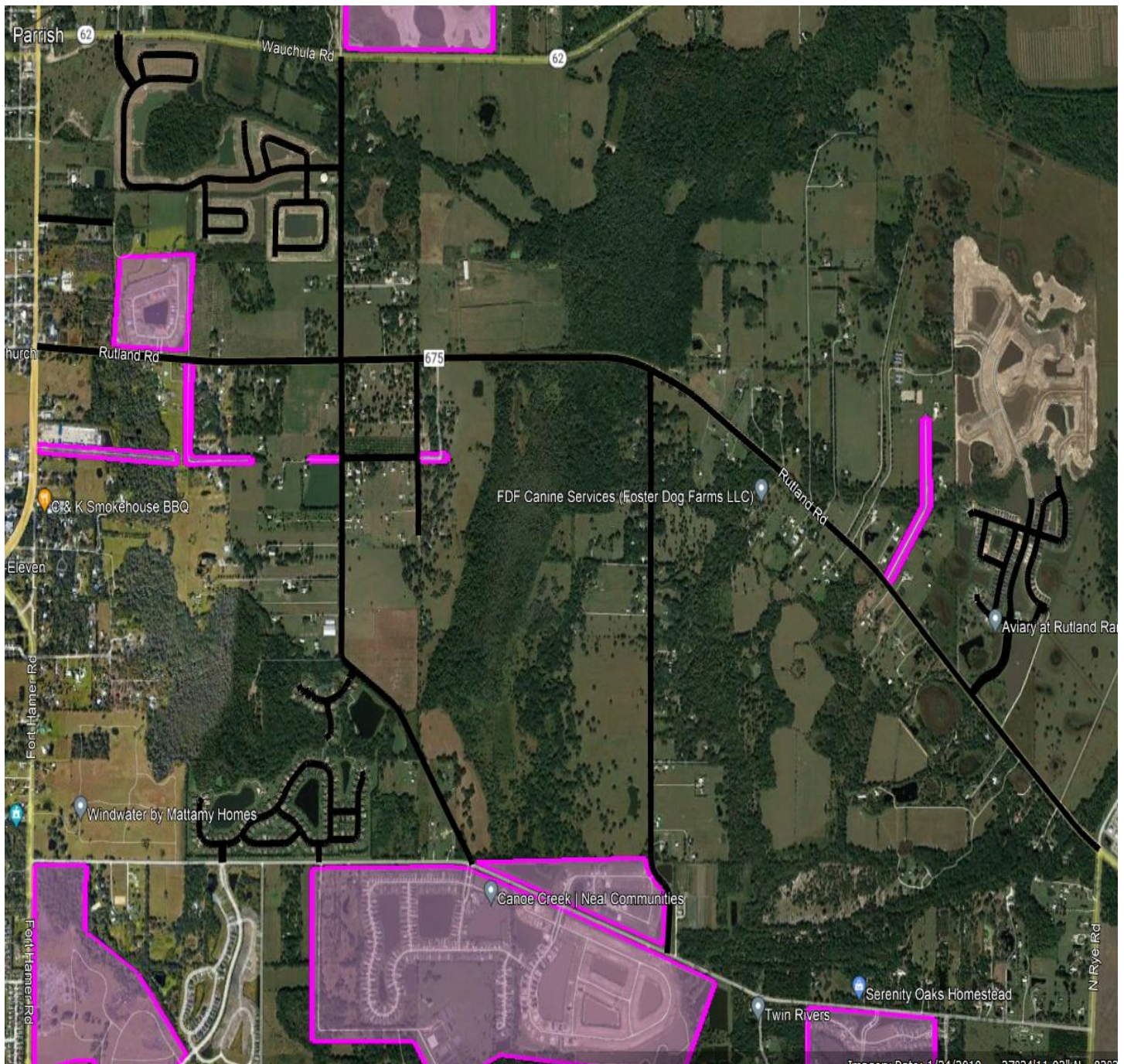


Contractor Tree Trimming Project
Fiscal Year 2023-2024

**Fort Hamer Road to North Rye Road
Between Rutland Road & Golf Course Road**



Commissioner James Satcher
Project District 1 / 16.24 miles



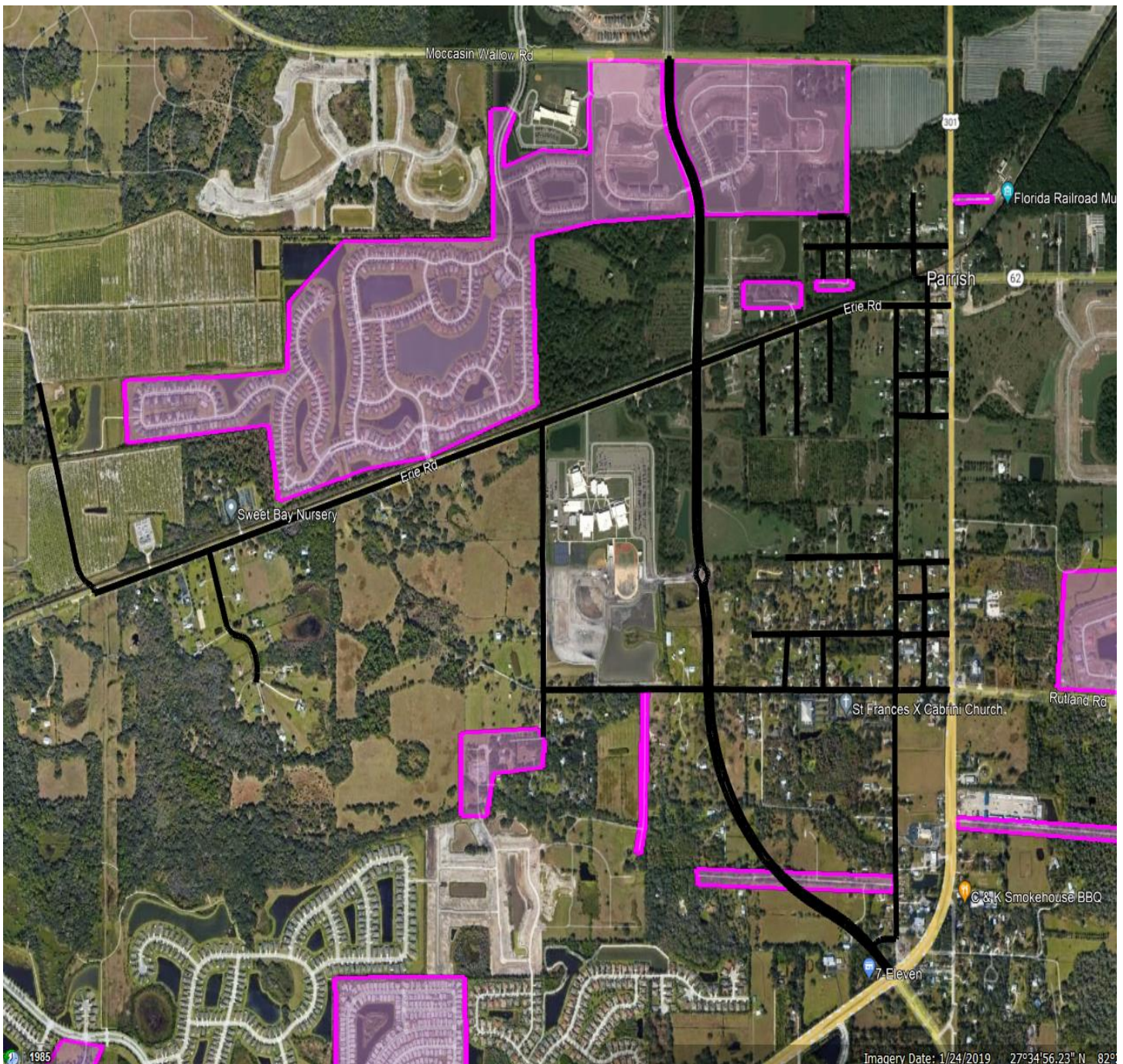


Contractor Tree Trimming Project

Fiscal Year 2023-2024

**U.S.301 to Erie Road
Between 108th Avenue East & U.S.301**

**Commissioner James Satcher
Project District 1 / 13.46 miles**





Contractor Tree Trimming Project

Fiscal Year 2023-2024

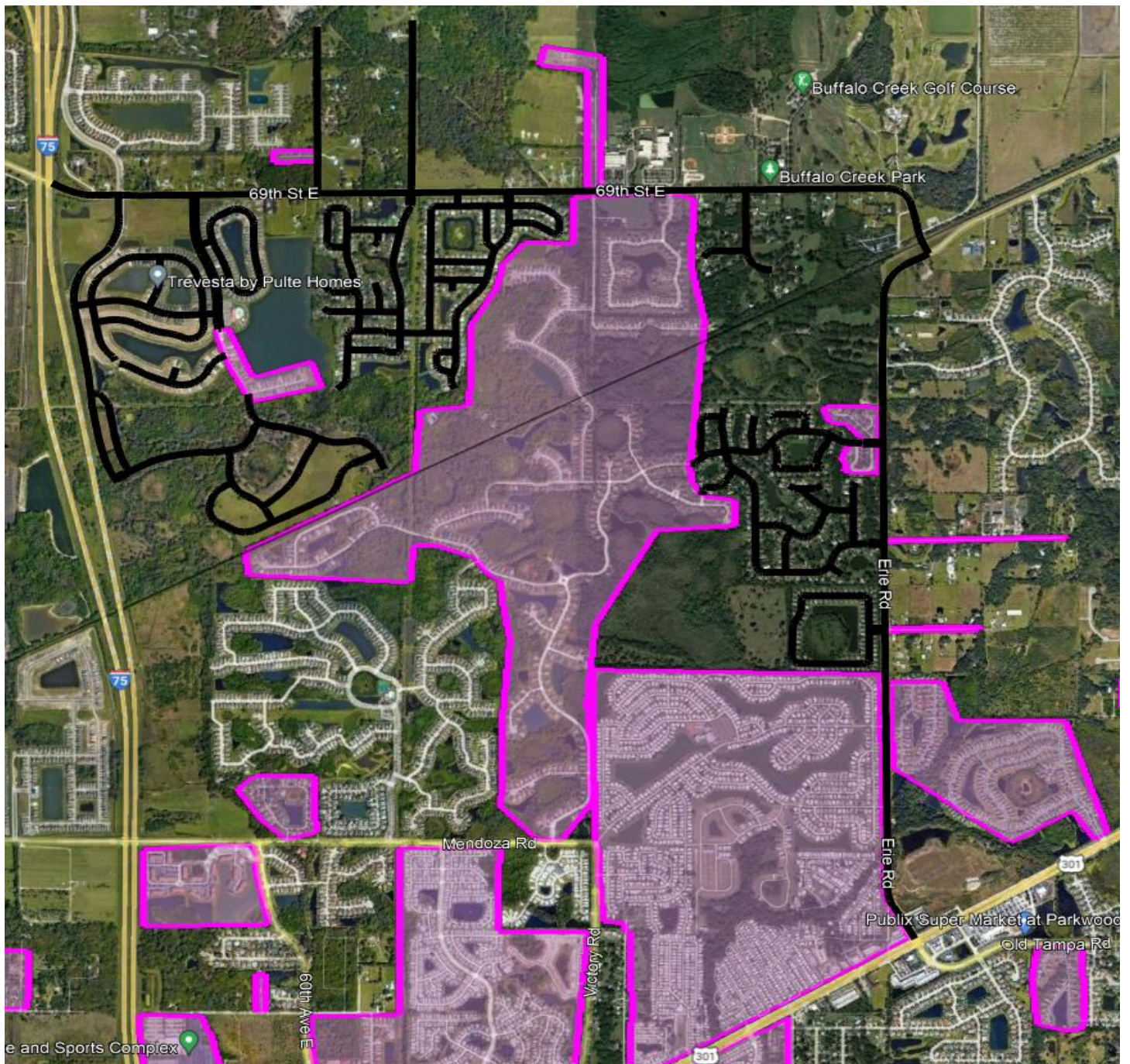
69th Street East to US301

Between I-75 & Erie Road



Commissioner James Satcher

Project District 1 / 20.79 miles





Contractor Tree Trimming Project

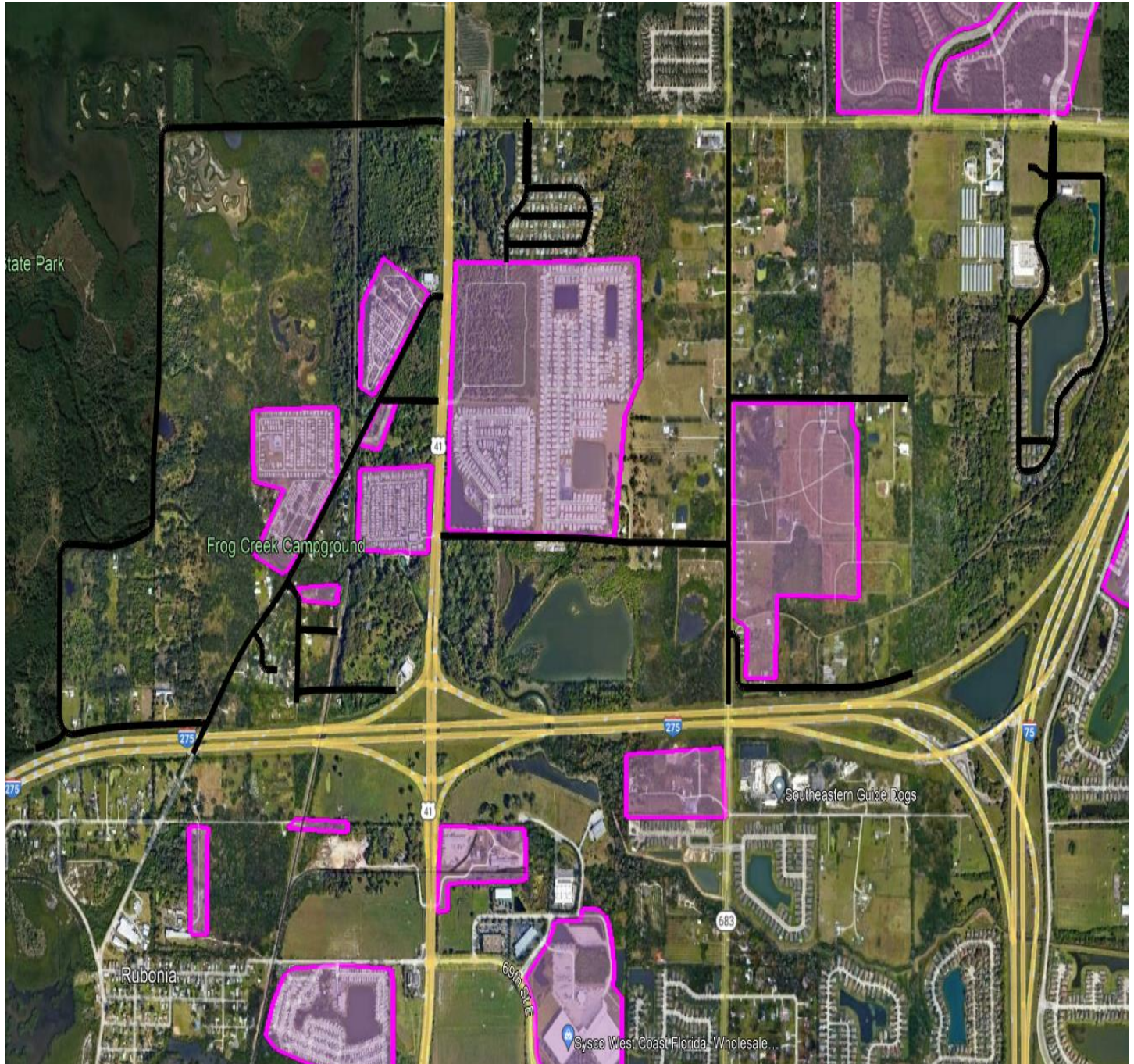
Fiscal Year 2023-2024

**Moccasin Wallow Road to I-275
Between I-75 to Bishop Harbor Road**



Commissioners James Satcher

Project District 1 / 10.38 miles






Contractor Tree Trimming Project

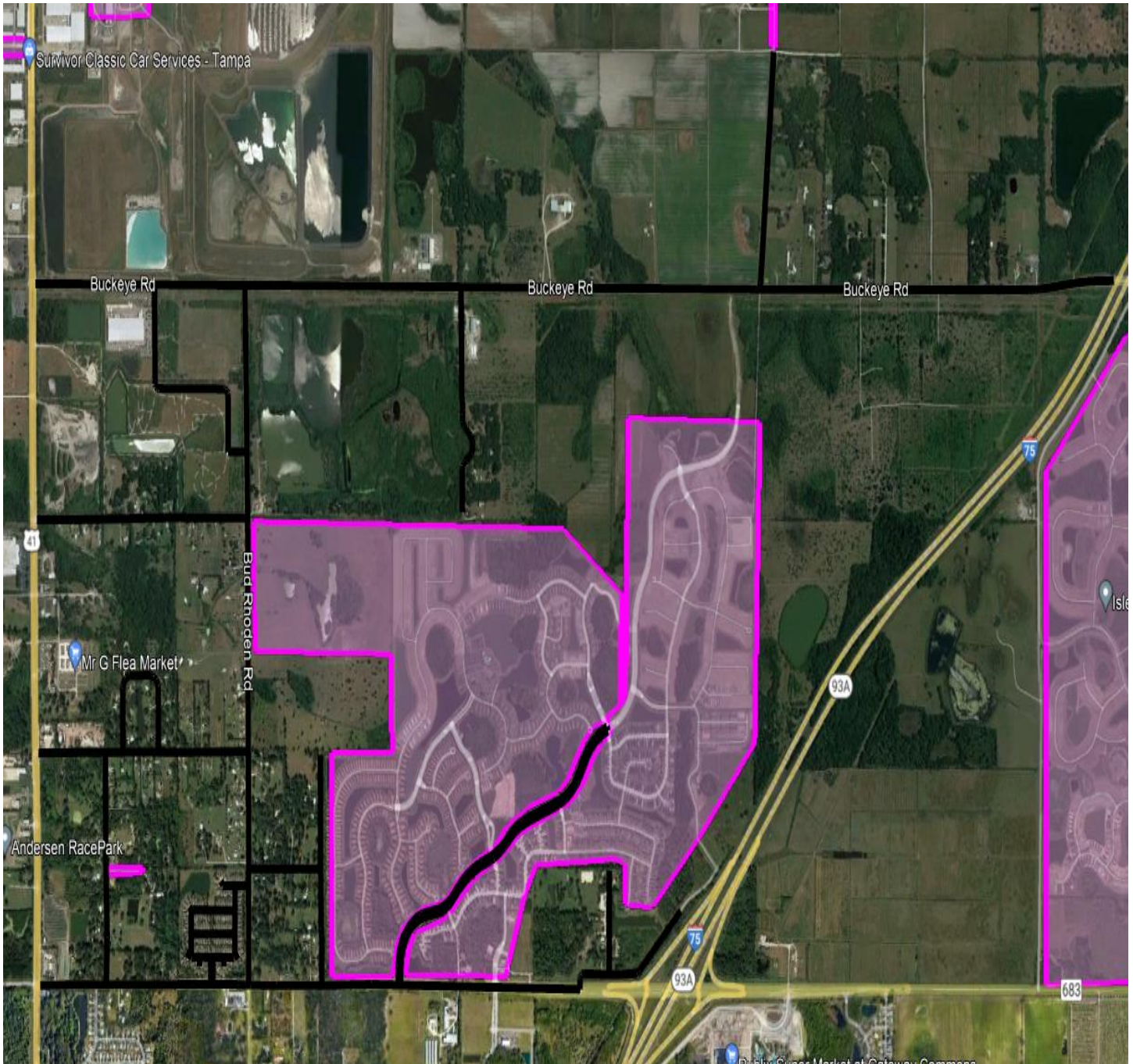
Fiscal Year 2023-2024

**North of Moccasin Wallow Road (97th Street East)
Between US 41 & I-75**



Commissioners James Satcher

Project District 1 / 15.76 miles






Contractor Tree Trimming Project

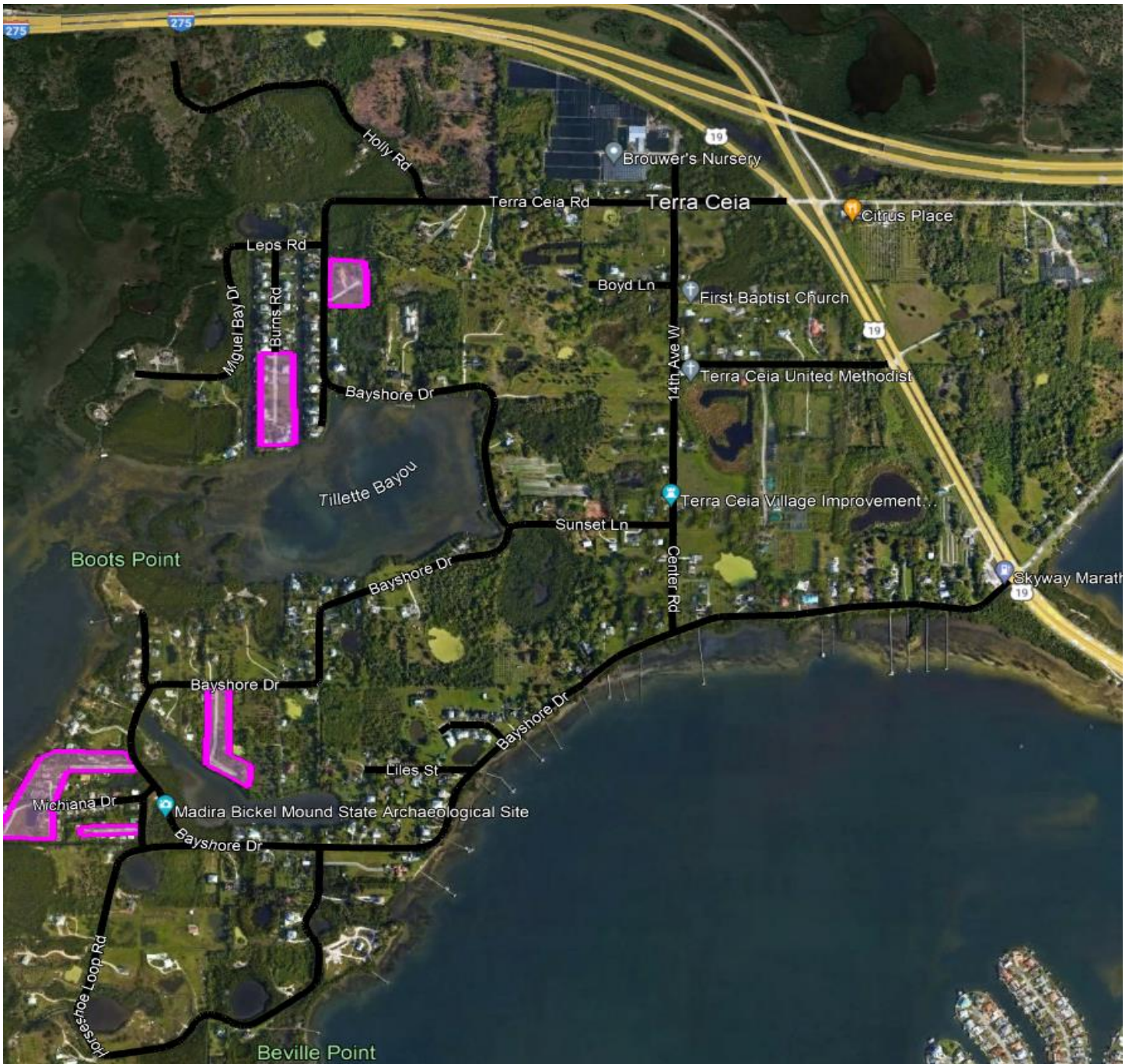
Fiscal Year 2023-2024

Terra Ceia



Commissioners Kevin Van Ostenbridge

Project District 3 / 7.98 miles



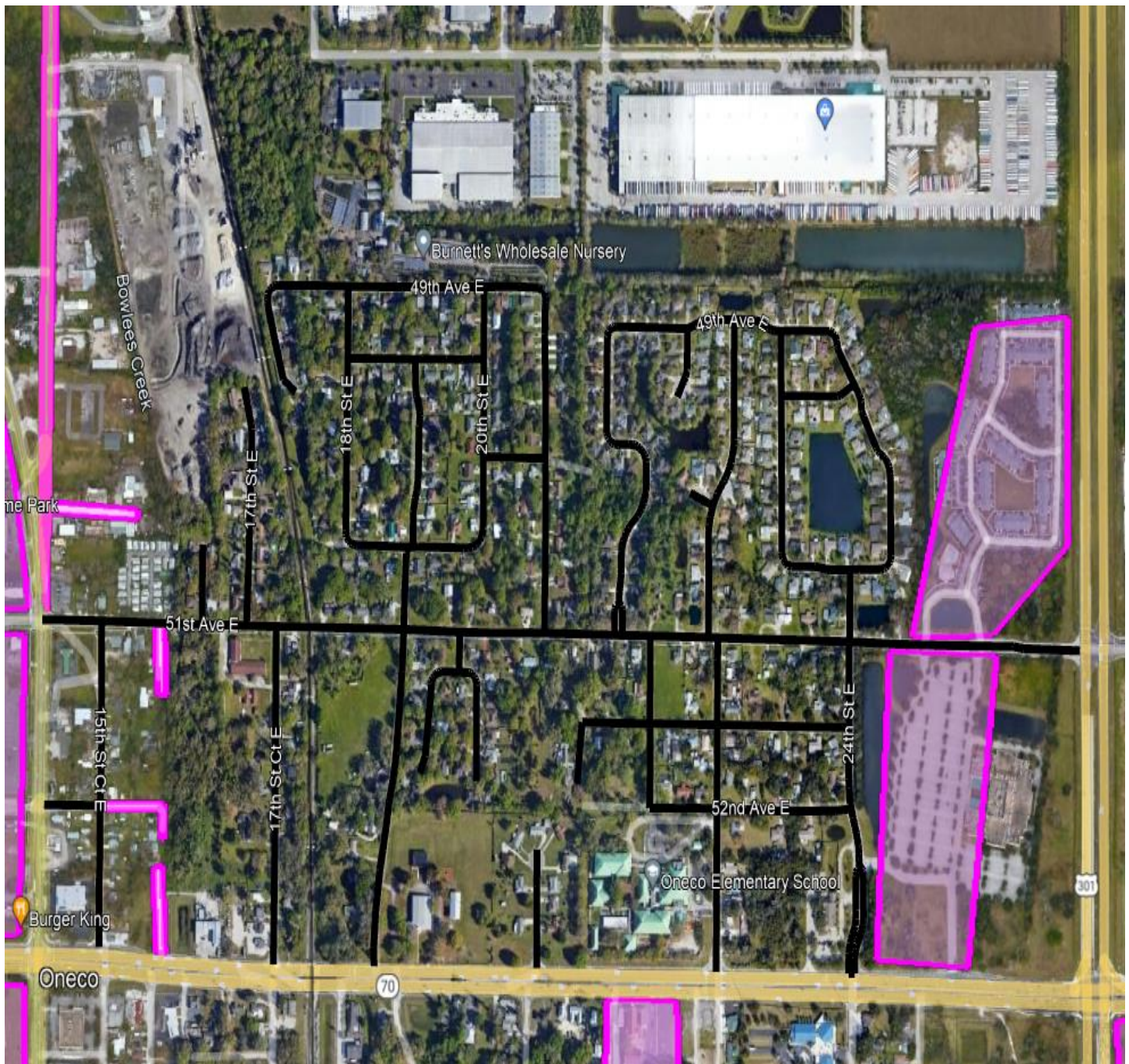


Contractor Tree Trimming Project
Fiscal Year 2023-2024



AREA INSIDE Samoset West of US301
Serena Park & Peaceful Pines area

Commissioners Amanda Ballard
Project Zone 2 / 6.61 miles



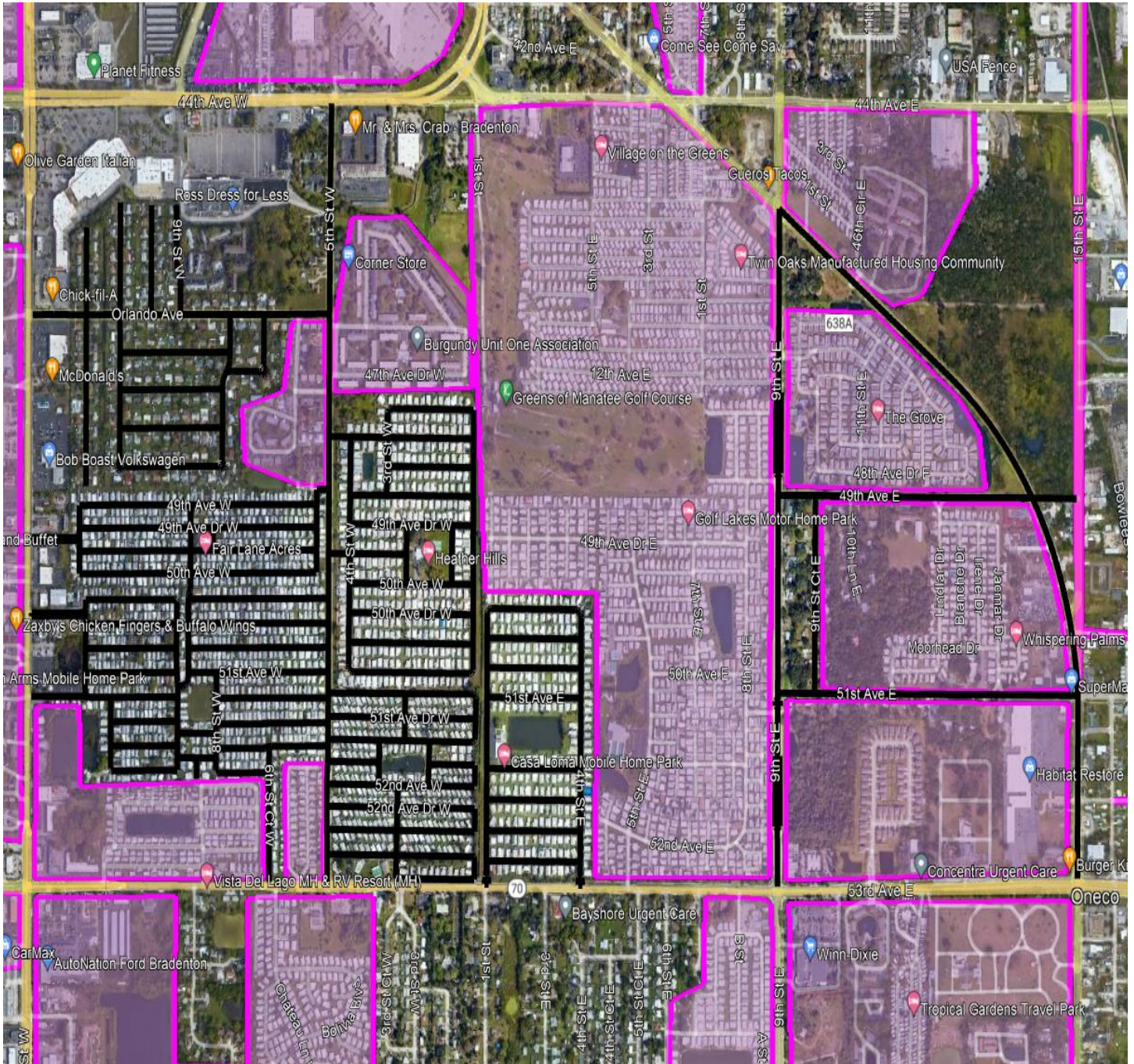


Contractor Tree Trimming Project
Fiscal Year 2023-2024



S.R. 70 to 44th Avenue West
Between 14th Street West & 15th Street East

Commissioner Amanda Ballard & Mike Rahn
Project District 2 & 4 / 20.61 miles






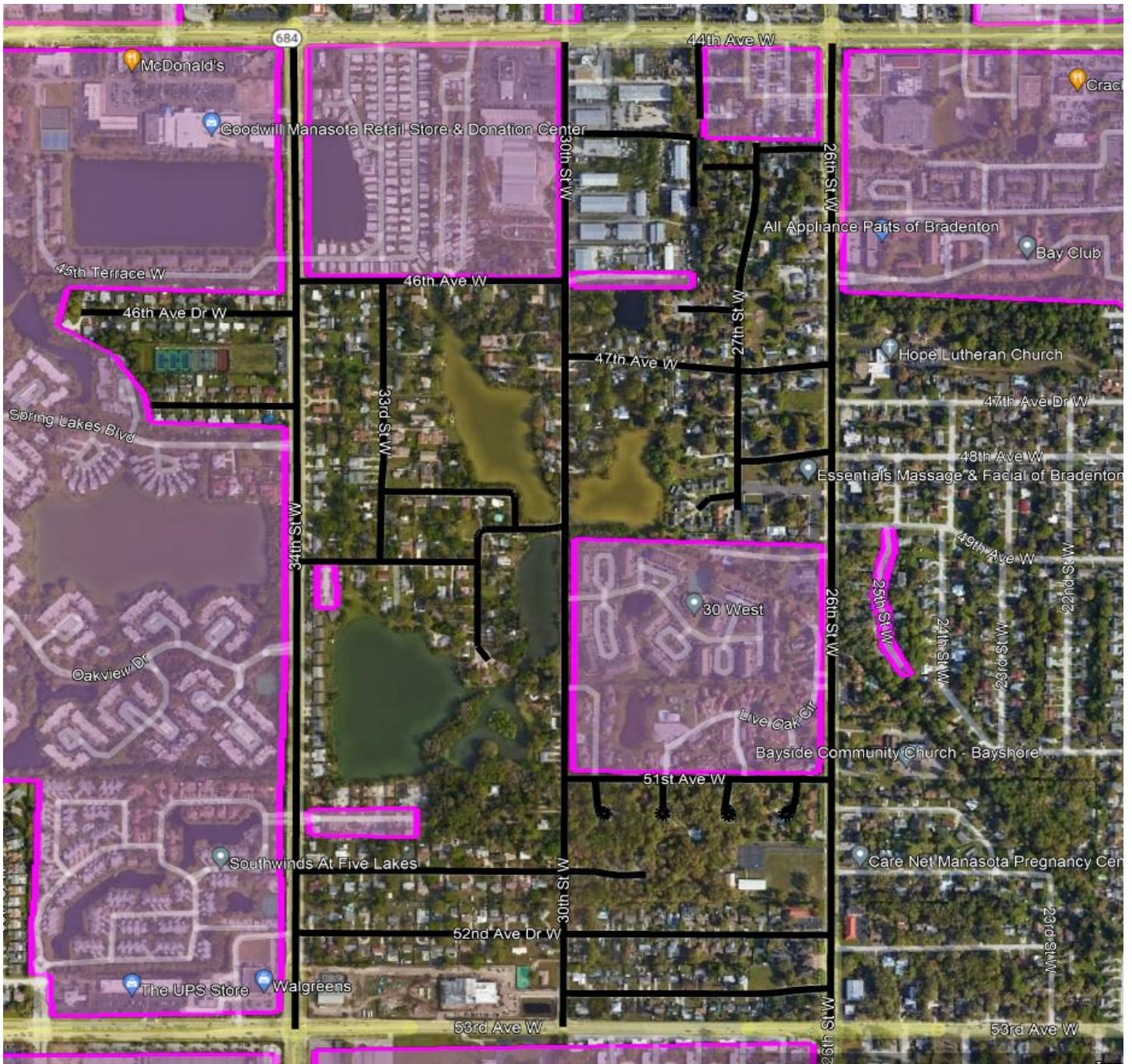
Contractor Tree Trimming Project

Fiscal Year 2023-2024

**Cortez Road to 53rd Avenue West
Between 26th Street West & 34th Street West**



**Commissioner Mike Rahn
Project District 4 / 7.65 miles**






Contractor Tree Trimming Project

Fiscal Year 2022-2023

**34th Street West to 75th Street West
Between Cortez Road & 53rd Avenue West**



**Commissioner Mike Rahn
Project District 4 / 16.94 miles**

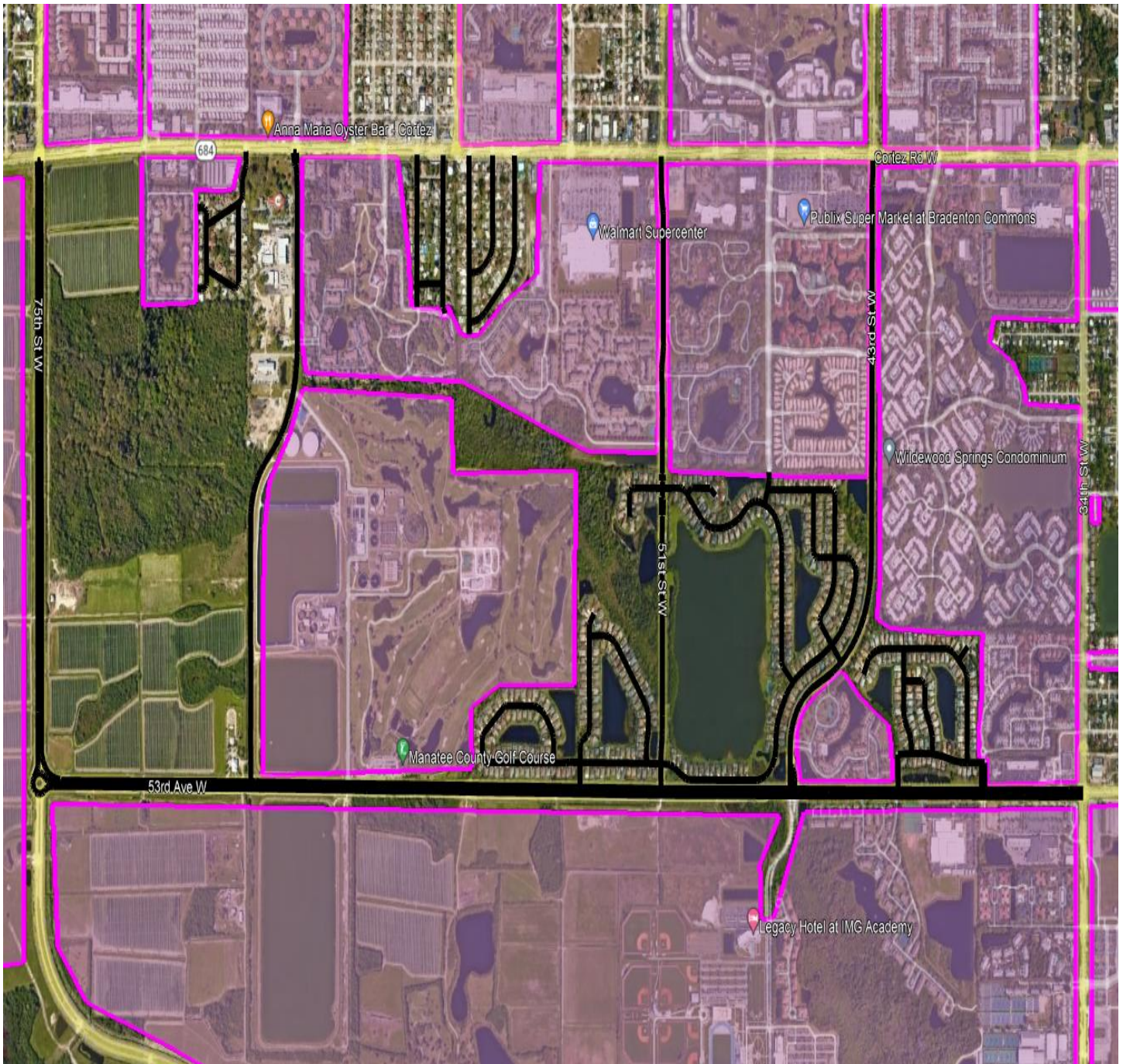


EXHIBIT 4, REVISED MAPS (RED)



CONTRACTED TREE TRIMMING

BID PACKET FOR:

FISCAL YEAR 2023-2024

(KMZ FILES OF PROJECTS AVAILABLE UPON REQUEST)

	<u>Project</u>	<u>Project Zone</u>	<u>Miles</u>	<u>Status</u>	<u>Bid</u>	<u>Cost Per Mile</u>	<u>Project Density</u>
1	Windsor Park area	3	9.06				
2	Morgan Johnson to I75 Btwn SR64&44th Ave.E	5	16.62				
3	63rd Ave.E. to University Pkwy Btwn 301 Blvd.E.& US301	4	11.88				
4	34th St. W. to US 41 btwn 53rd Ave. W. to 58th Dr. W	4	12.39				
5	Tara and Rivers Landing SDs area	5	9.17				
6	West Samoset East of 9th St. East	2	6.86				
7	US41 to US19 & I275	3	8.8				
8	Tara the Preserve	5	9.18				
9	SR 64 to SR 70 Btwn I-75 & L.W.R. Blvd.	5	16.7				
10	SR 70 to Pine Vallley St. BTWN River Club Blvd & Lakewood Ranch Blvd	5	7.29				
11	SR 70 to Clubhouse Dr. Btwn L.W.R. Blvd. & Nightshade Pl.	5	10.08				
12	SR 70 to University Pkwy btwn Lorraine Rd. & Bourneside Blvd.	5	21.24				
13	Rye Rd. to Dam Rd. Btwn US 64 & 169th Ct.NE.	1	18.23				
14	Fort Hamer Rd. to N. Rye Rd. Btwn Mulholland Rd. & Upper Manatee River Rd.	1	34.13				
15	Fort Hamer Rd. to N. Rye Rd. Btwn Rutland Rd. (CR 675) & Golf Course Rd.	1	16.24				
16	US 301 to Erie Rd. Btwn 108th Ave. E. & US 301	1	13.46				
17	69th St. E. to US 301 Btwn I75 & Erie Rd.	1	20.79				
18	Moccasin Wallow Rd. to I-275 Btwn I-75 to Bishop Harbor Rd.	1	10.38				
19	North of Moccasin Wallow Rd. (97th St E.) BTWN US41/I75	1	15.76				
20	Terra Ceia	3	7.98				
21	AREA INSIDE Samoset West of US 301 Serena Park & Peaceful Pines area	2	6.61				
22	SR 70 to 44th Ave. W. Btwn 14th St. W. & 15th St. E.	4	20.61				
23	Cortez to 53rd Ave.W. Btwn 26th St.W.&34th St.W.	4	7.65				
24	34th St. W. to 75th St. W. btwn Cortez & 53rd Ave.W	4	16.94				
			328.05				

Commissioner James Satcher
 Commissioner Amanda Ballard
 Commissioner Kevin Van Ostenbridge
 Commissioner Mike Rahn
 Commissioner Vanessa Baugh





District 1 = 128.99 miles
 District 2 = 13.47 miles
 District 3 = 25.84 miles
 District 4 = 69.47 miles
 District 5 = 90.28 miles

Total miles for Fiscal Year 2023/2024 Bid Packet 328.05 miles

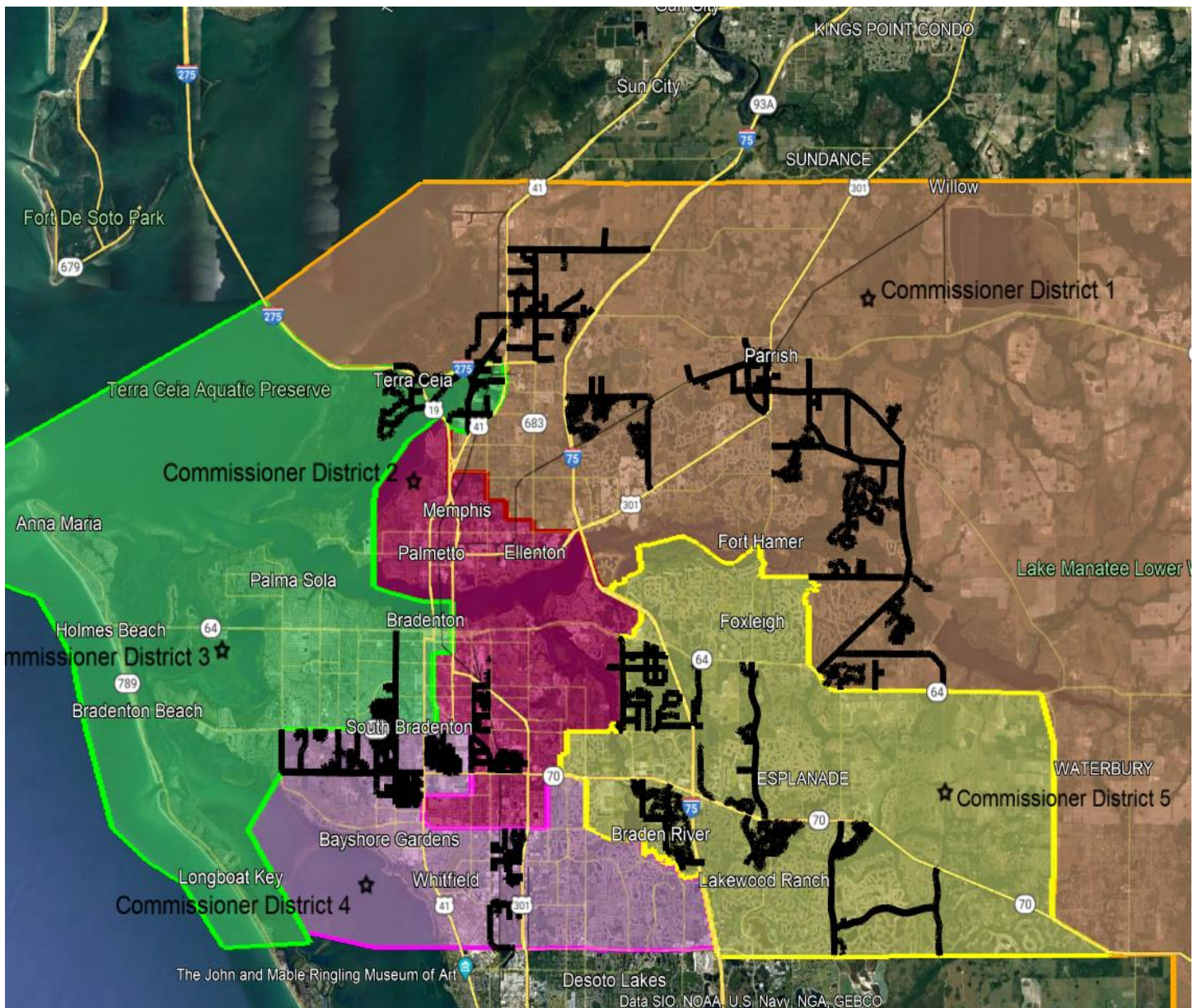


Contractor Tree Trimming Project
FISCAL YEAR 2023-2024
Potential Projects



Commissioner James Satcher	District 1 = 128.99	
Commissioner Amanda Ballard	District 2 = 13.47	
Commissioner Kevin Van Ostenbridge	District 3 = 25.84	
Commissioner Mike Rahn	District 4 = 69.47	
Commissioner Vanessa Baugh	District 5 = 90.28	

Districts Covered: 1, 2, 3, 4, 5 / 328.05 miles



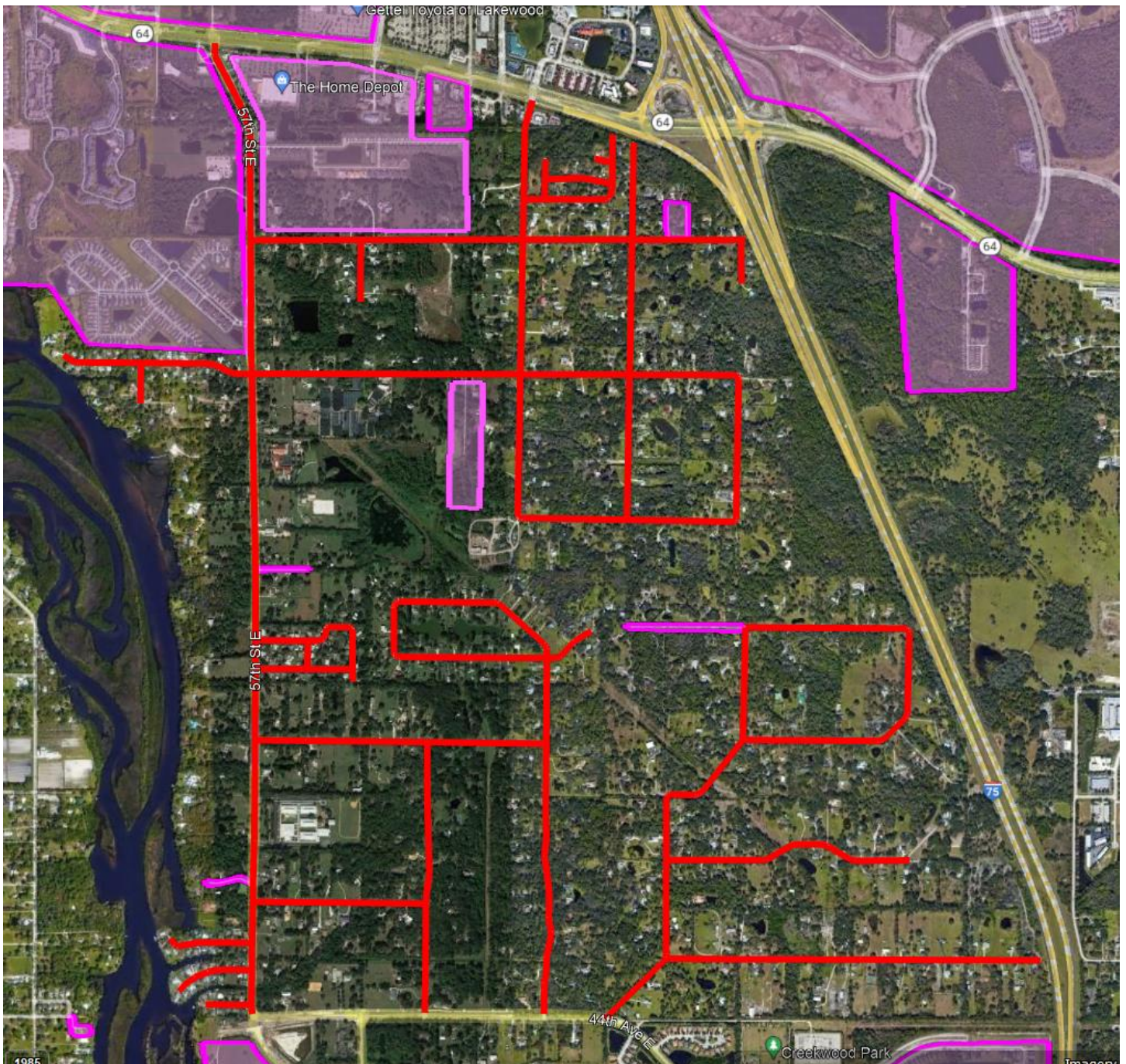


Contractor Tree Trimming Project
Fiscal Year 2023-2024

Morgan Johnson Road to I-75
Between S.R. 64 & 44th Avenue East



Commissioner Vanessa Baugh
District 5 / 16.62 miles

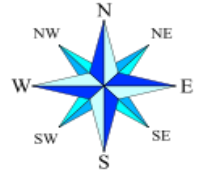




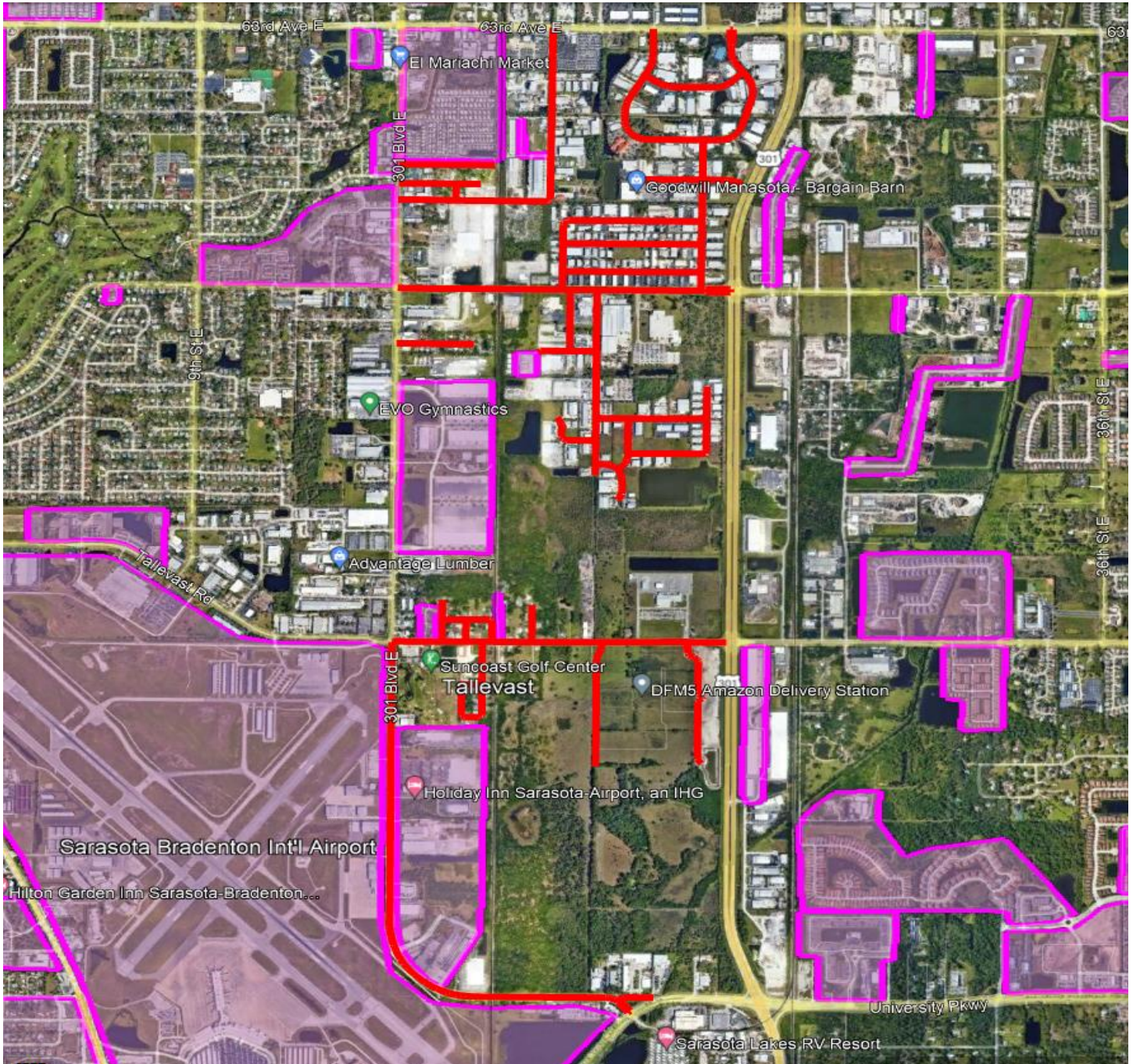
Contractor Tree Trimming Project

Fiscal Year 2023-2024

**63rd Avenue East to University Parkway
Between 301 Boulevard East & U.S. 301**



**Commissioner Mike Rahn
Project District 4 / 11.88 miles**





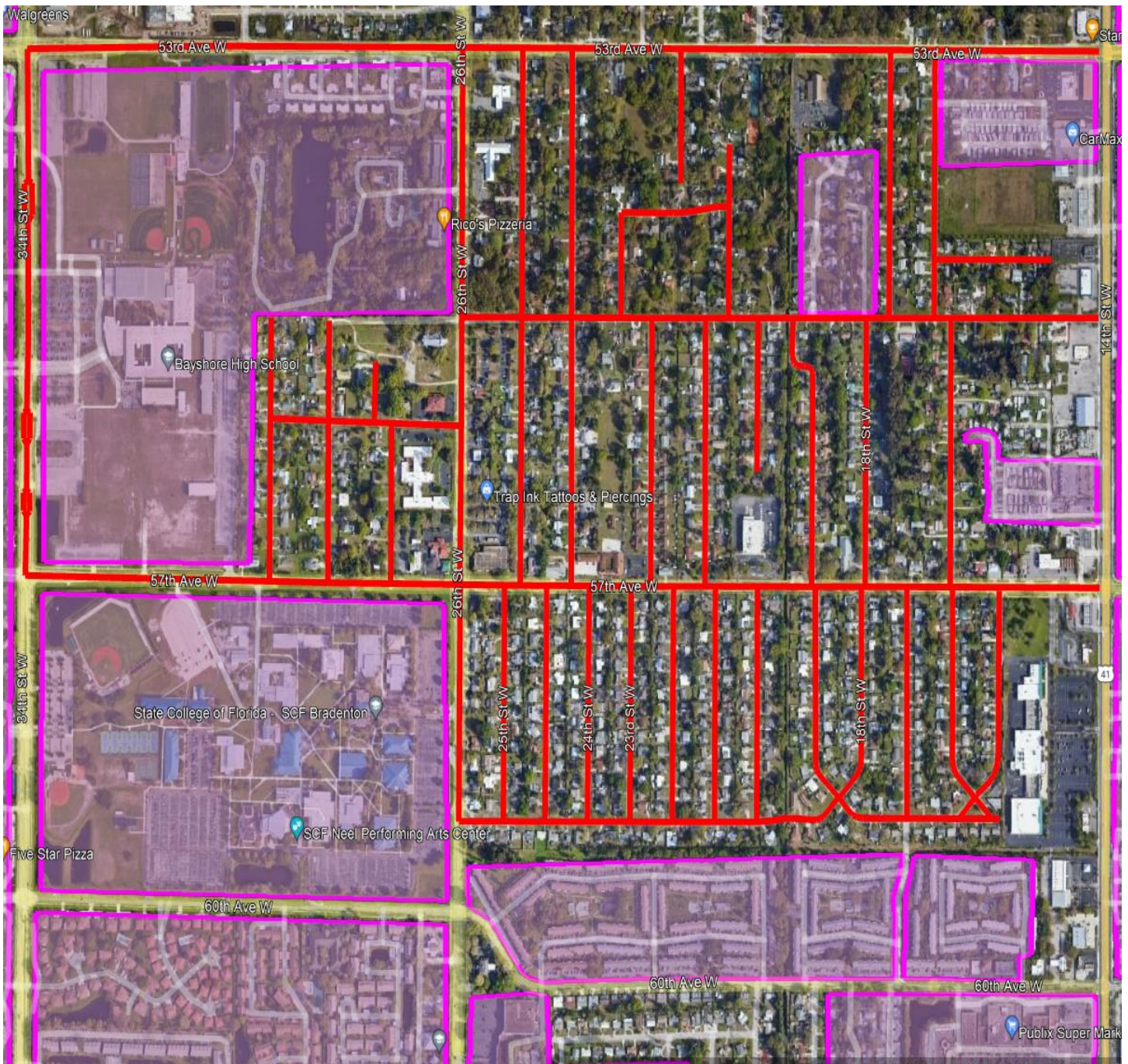
Contractor Tree Trimming Project

Fiscal Year 2023-2024

**34th Street West to US41
Between 53rd Avenue West & 58th Drive West**



**Commissioner Mike Rahn
Project District 4 / 12.39 miles**





Contractor Tree Trimming Project

Fiscal Year 2023-2024

Tara and Rivers Landings SD area

Commissioner Vanessa Baugh

Project Zone 5 / 9.17 miles





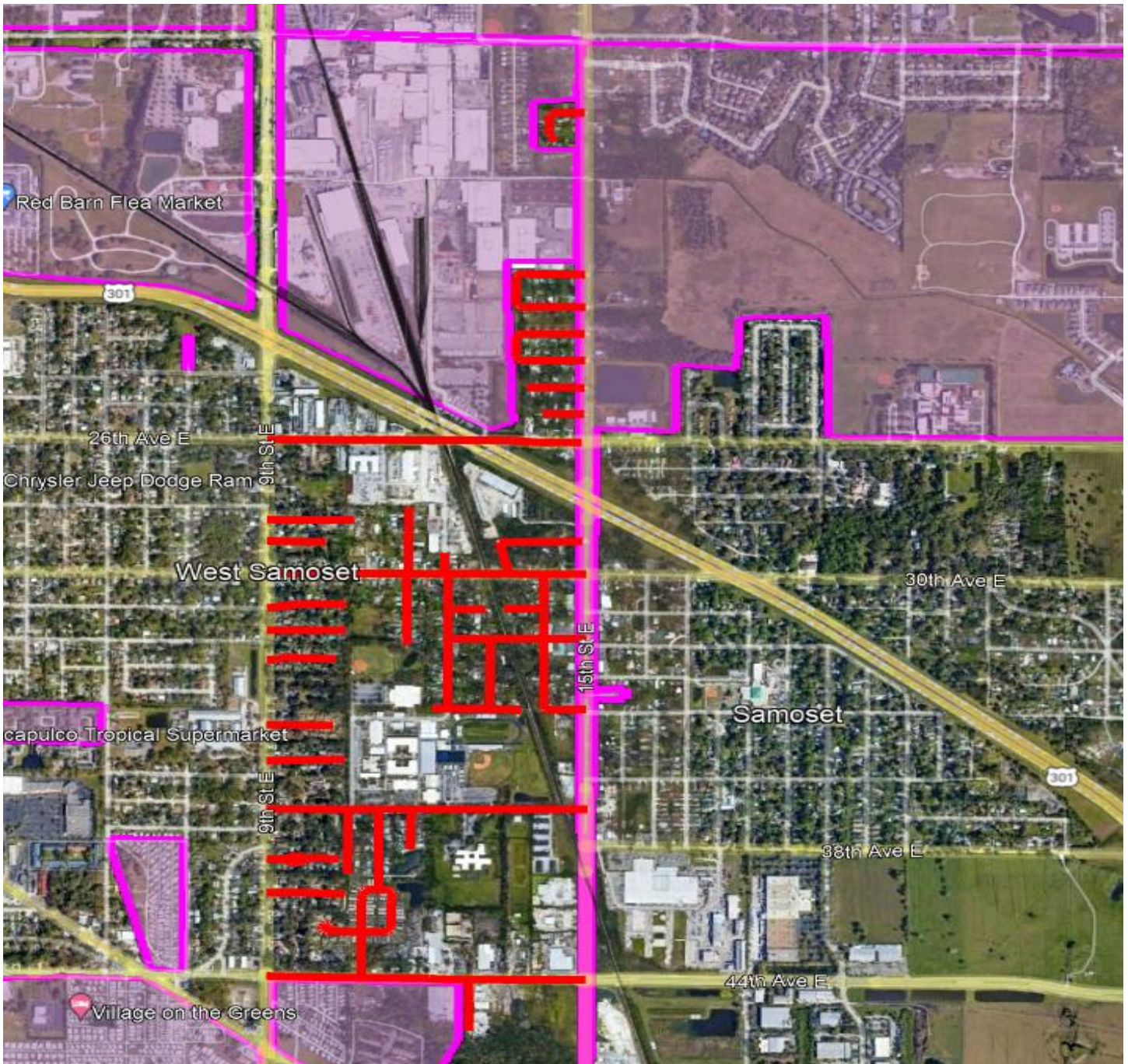
Contractor Tree Trimming Project

Fiscal Year 2023-2024

West Samoset East of 9th Street East

Commissioner Amanda Ballard

Project Zone 2 / 6.86 miles





Contractor Tree Trimming Project

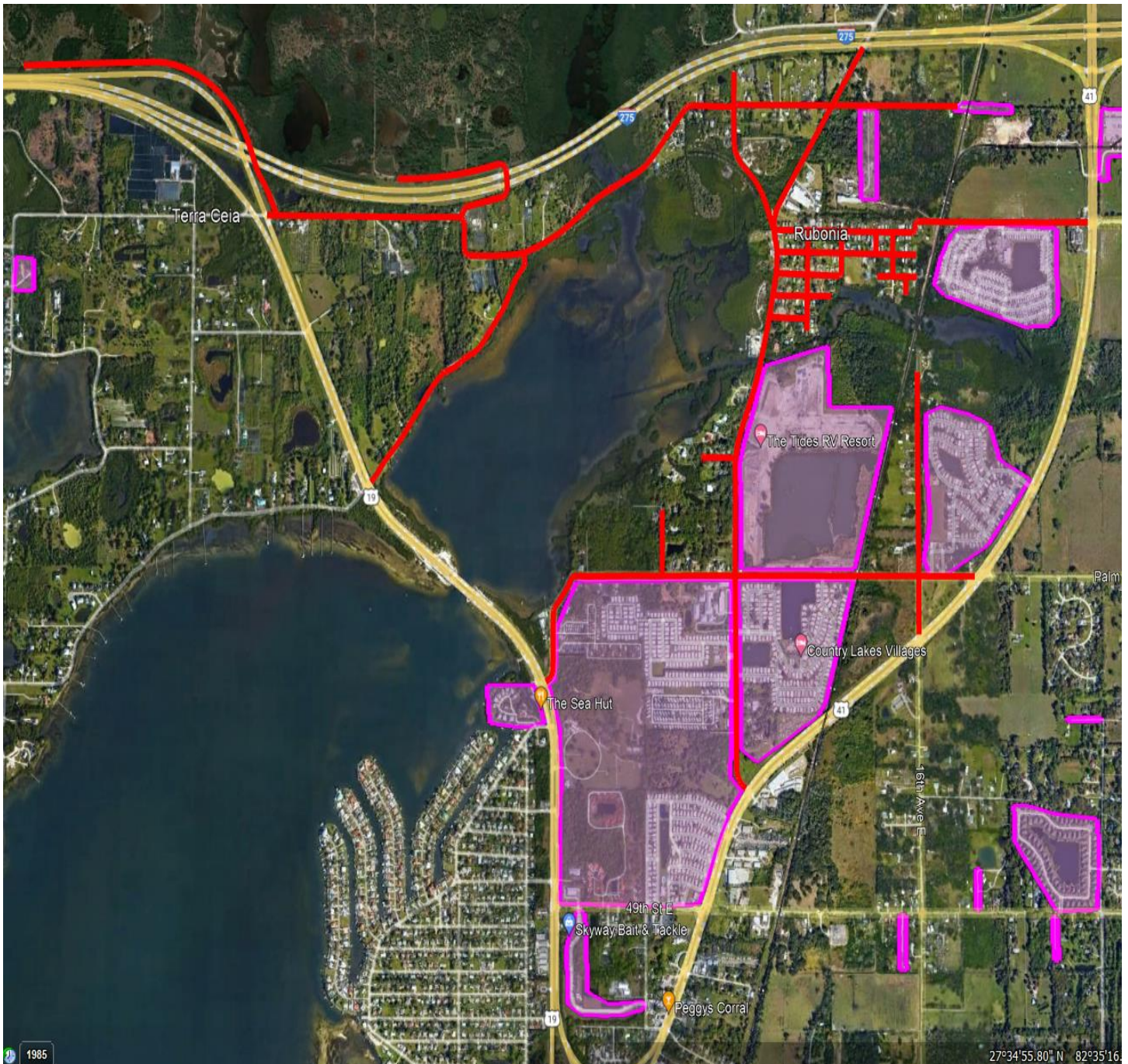
Fiscal Year 2023-2024

U.S. 41 to U.S. 19 & I-275



Commissioner Kevin Van Ostenbridge

Project Districts 3 / 8.8 miles





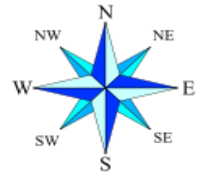
Contractor Tree Trimming Project

Fiscal Year 2023-2024

Tara the Preserve

Commissioner Vanessa Baugh

Project Zone 5 / 9.18 miles






Contractor Tree Trimming Project

Fiscal Year 2023-2024

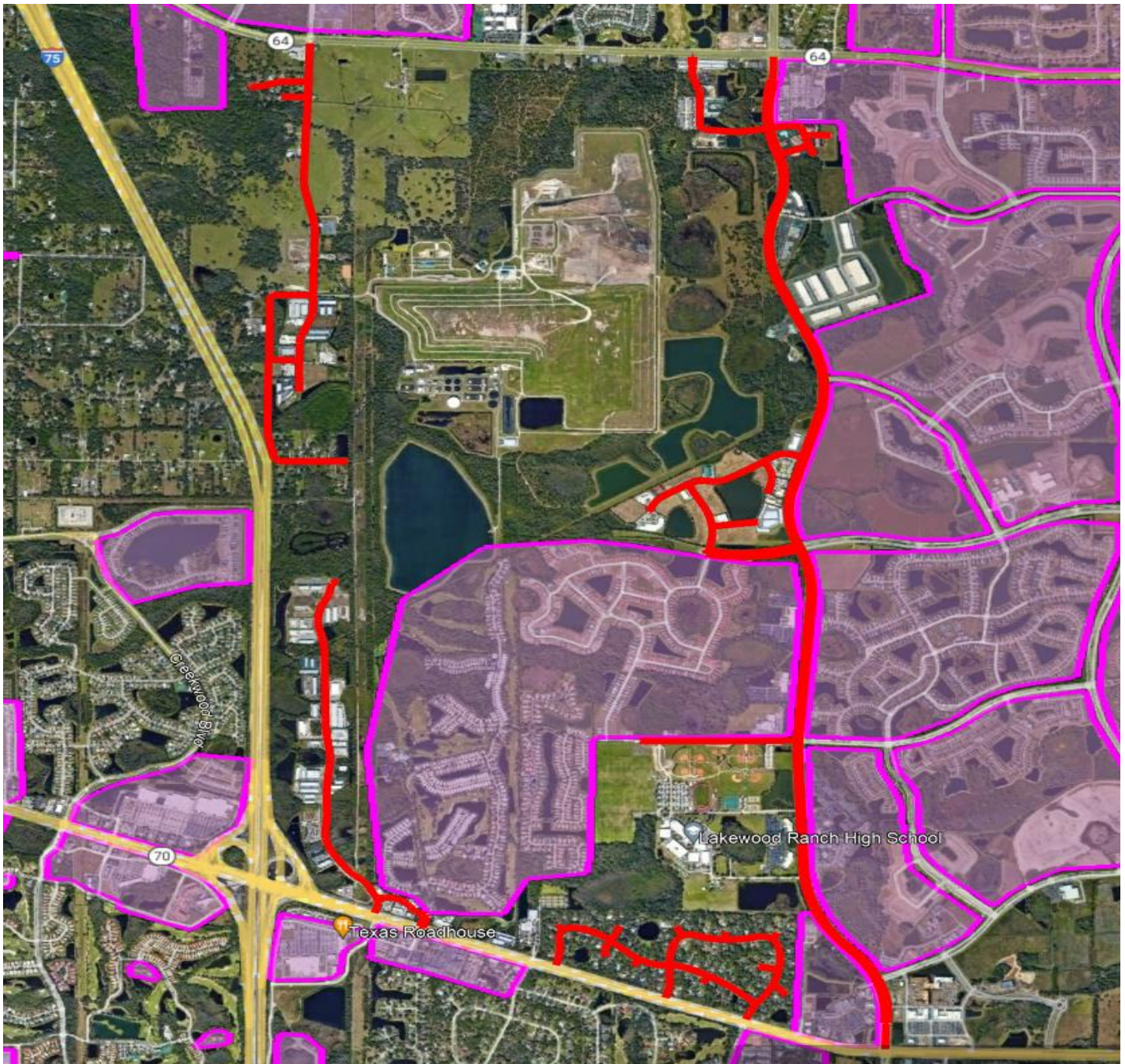
S.R. 64 to S.R. 70

Between I-75 & Lakewood Ranch Boulevard



Commissioner Vanessa Baugh

Project District 5 / 16.7 miles





Contractor Tree Trimming Project

Fiscal Year 2023-2024

**S.R. 70 to Pine Valley Street
Between River Club Blvd & Lakewood Ranch Blvd**



Commissioner Vanessa Baugh

Project District 5 / 7.29 miles






Contractor Tree Trimming Project

Fiscal Year 2023-2024

**S.R. 70 to Clubhouse Drive
Between Lakewood Ranch Blvd. & Nightshade Place**



Commissioner Vanessa Baugh

Project District 5 / 10.08 miles






Contractor Tree Trimming Project

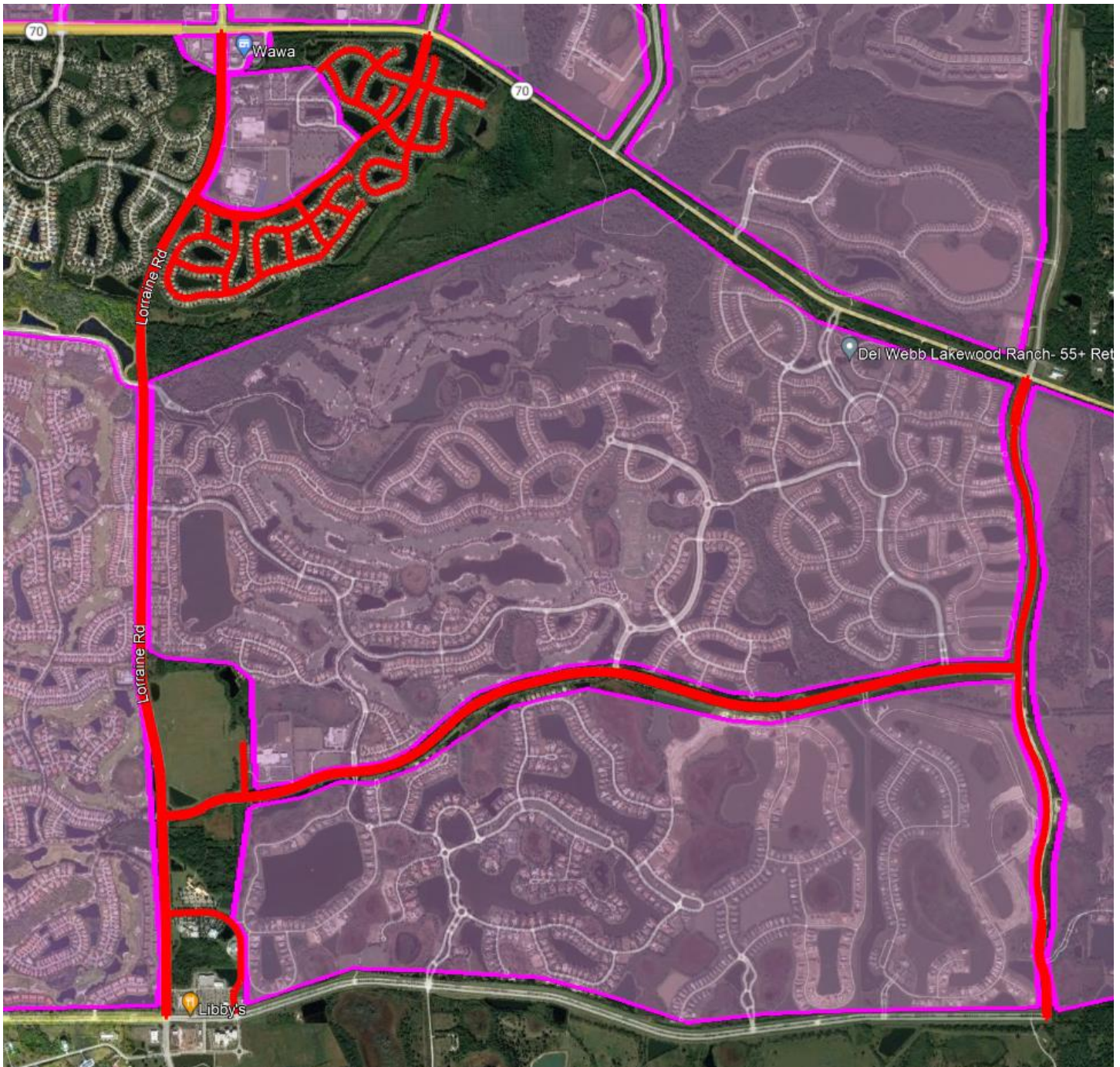
Fiscal Year 2023-2024

**S.R.70 to University Parkway
Between Lorraine Road & Bourneside Boulevard**



Commissioner Vanessa Baugh

Project District 5 / 21.41 miles



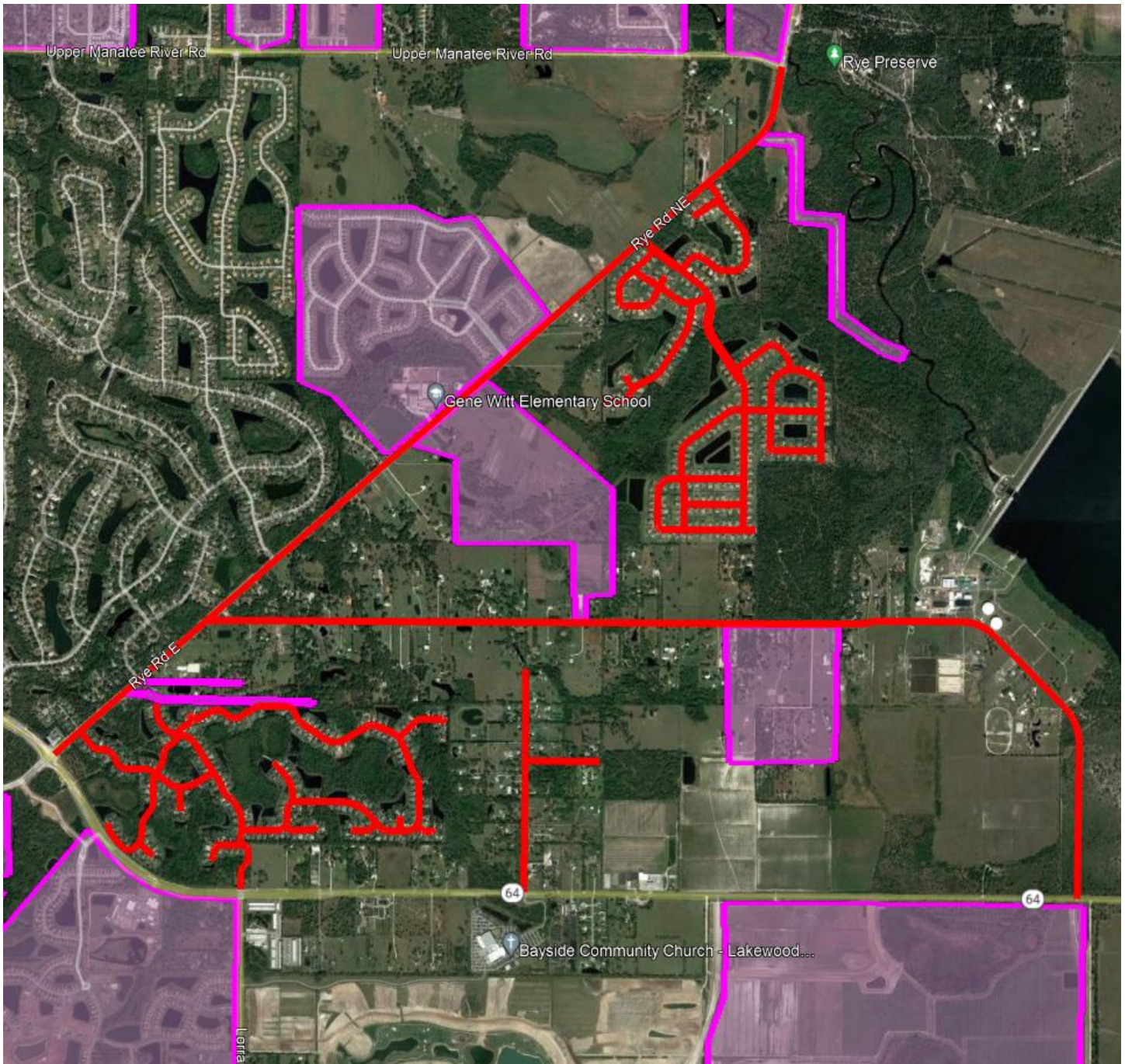


Contractor Tree Trimming Project
Fiscal Year 2023-2024

Rye Road to Dam Road
Between U.S. 64 & 169th Court N.E.



Commissioner James Satcher
Project District 1 / 18.23 miles

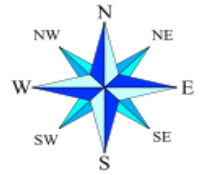




Contractor Tree Trimming Project

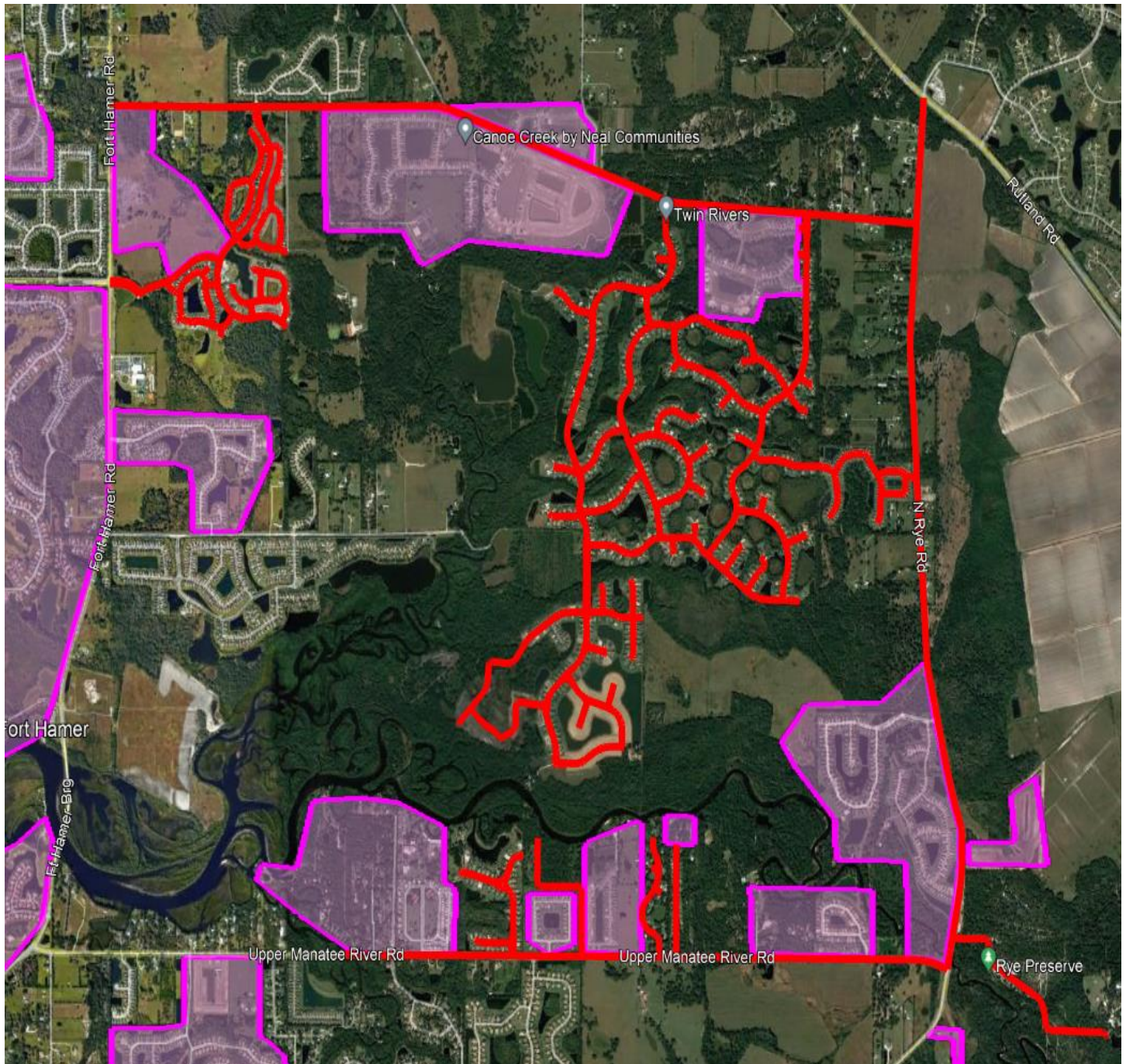
Fiscal Year 2023-2024

**Fort Hamer Road to North Rye Road
Between Mulholland Road & Upper Manatee River Road**



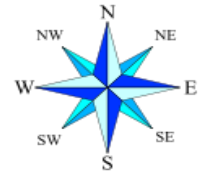
Commissioners James Satcher

Project District 1 / 34.13 miles



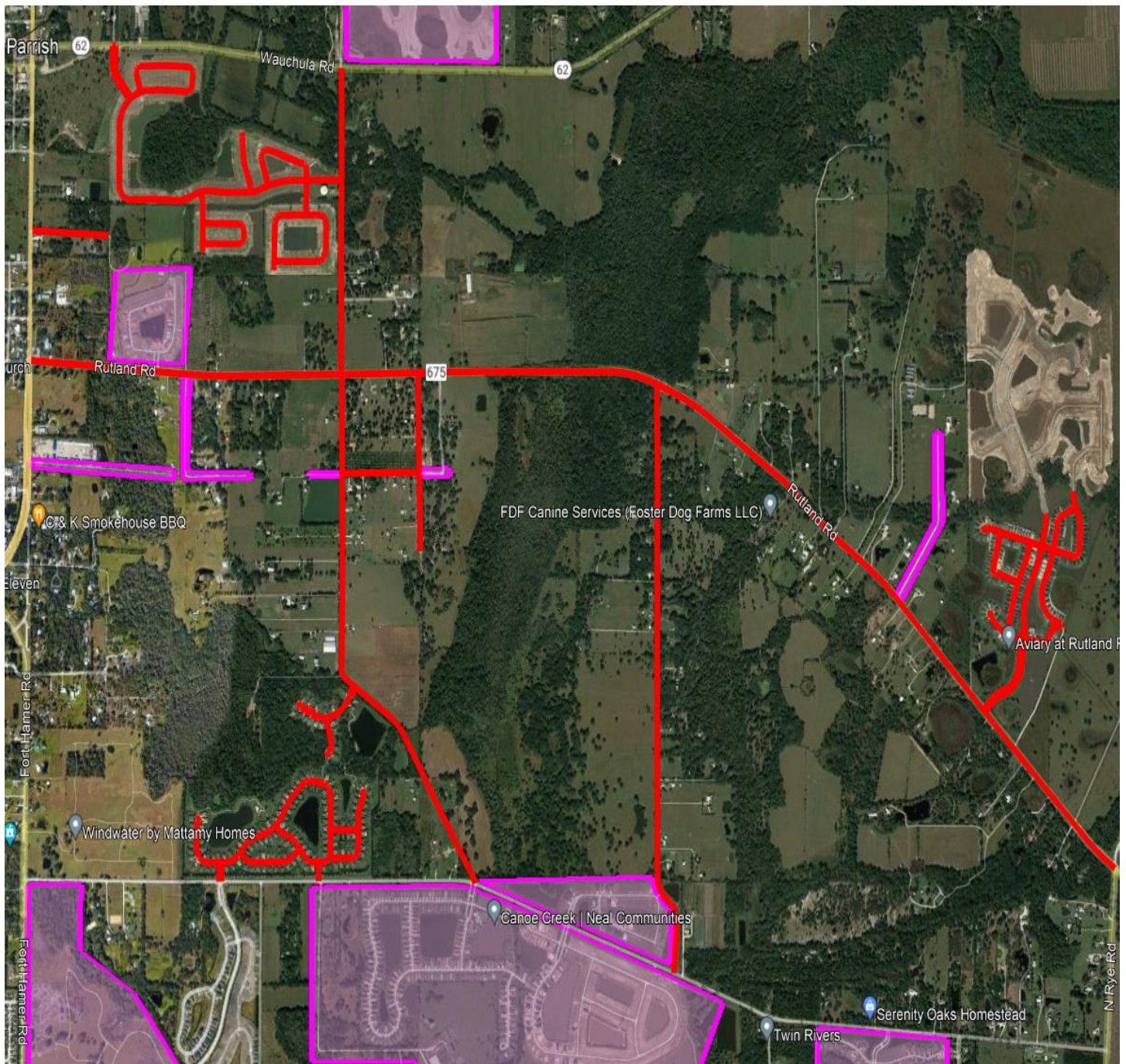


Contractor Tree Trimming Project
Fiscal Year 2023-2024



**Fort Hamer Road to North Rye Road
Between Rutland Road & Golf Course Road**

Commissioner James Satcher
Project District 1 / 16.24 miles






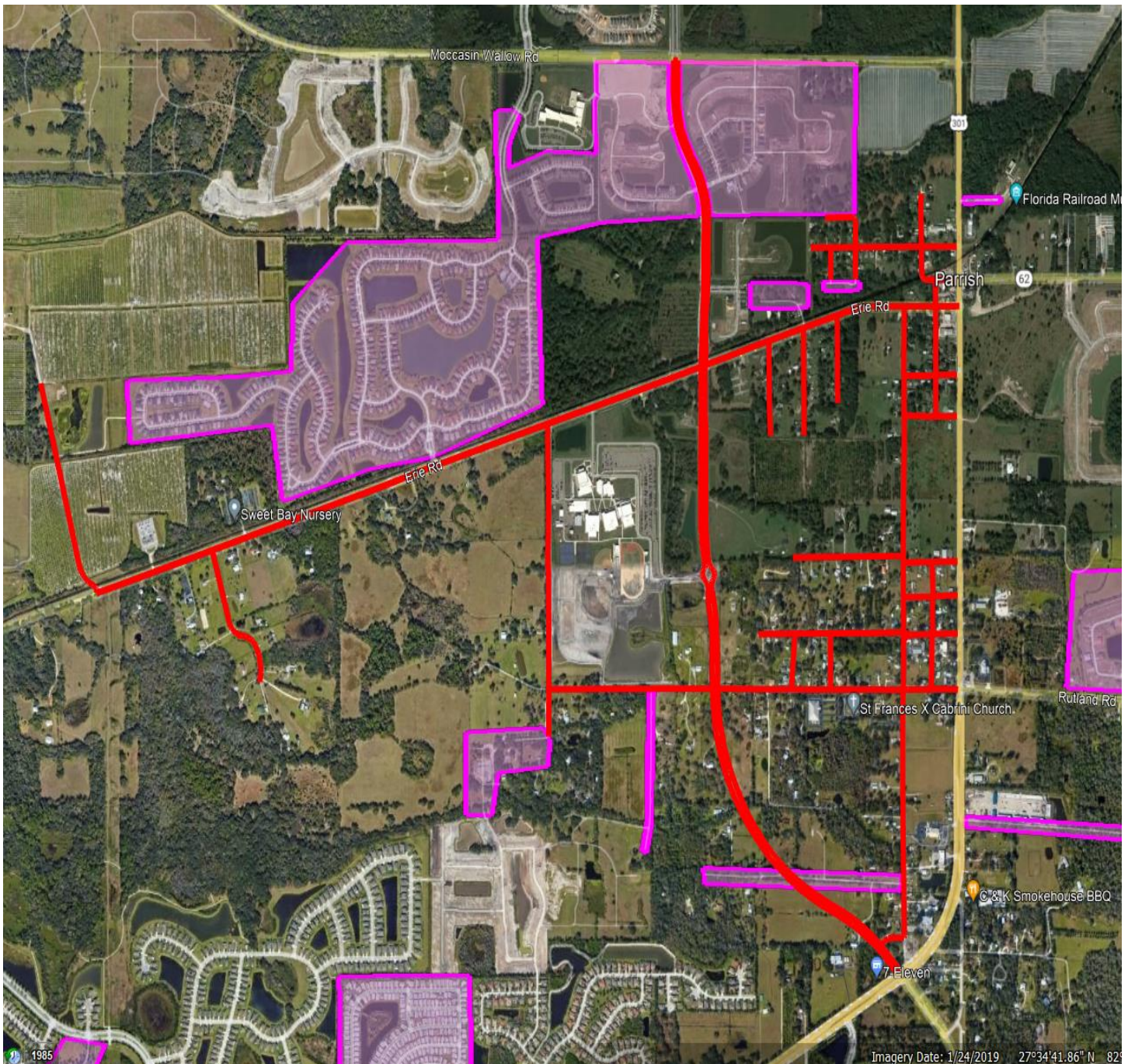
Contractor Tree Trimming Project

Fiscal Year 2023-2024

**U.S.301 to Erie Road
Between 108th Avenue East & U.S.301**



**Commissioner James Satcher
Project District 1 / 13.46 miles**






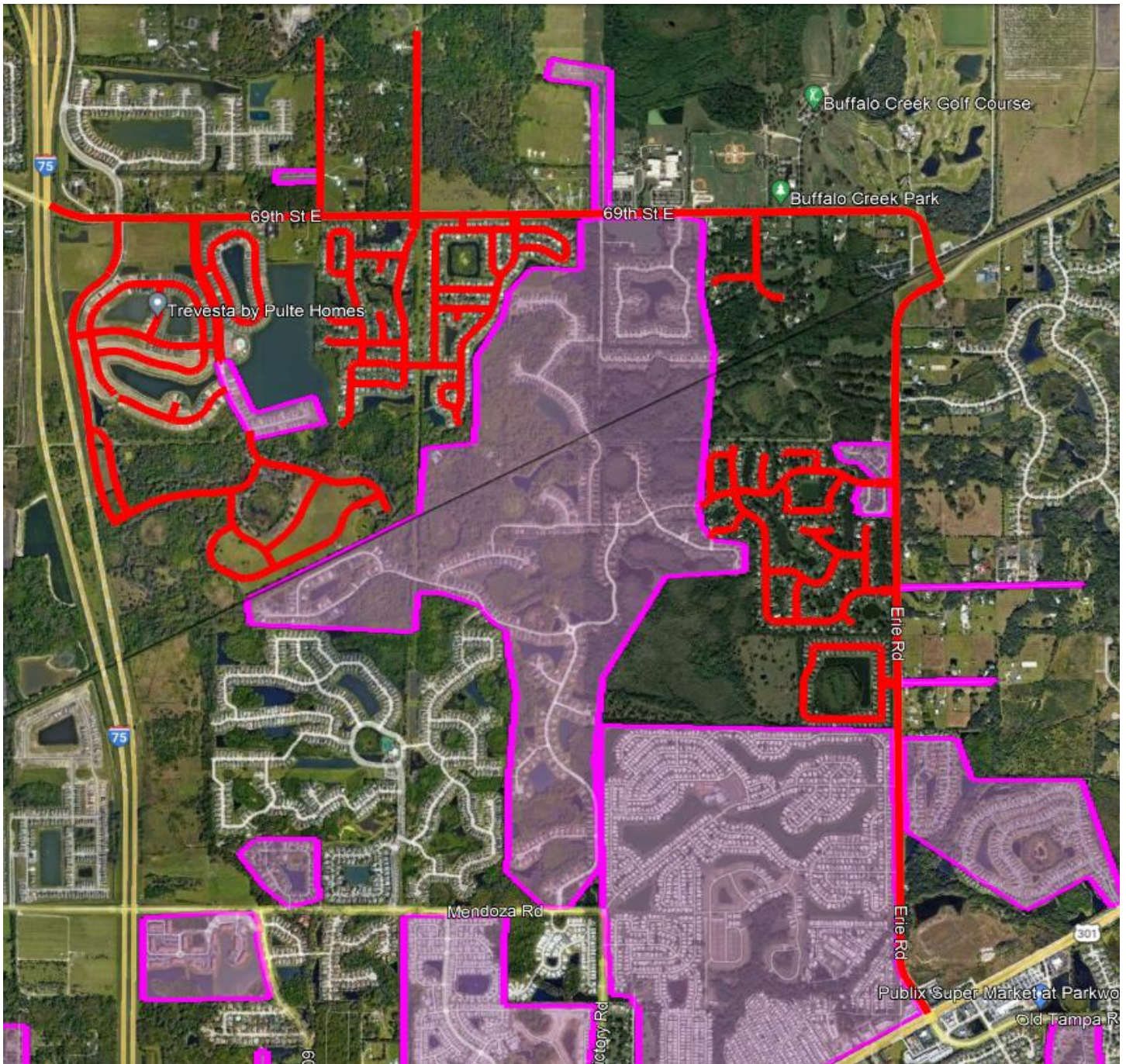
Contractor Tree Trimming Project

Fiscal Year 2023-2024

**69th Street East to US301
Between I-75 & Erie Road**



**Commissioner James Satcher
Project District 1 / 20.79 miles**





Contractor Tree Trimming Project

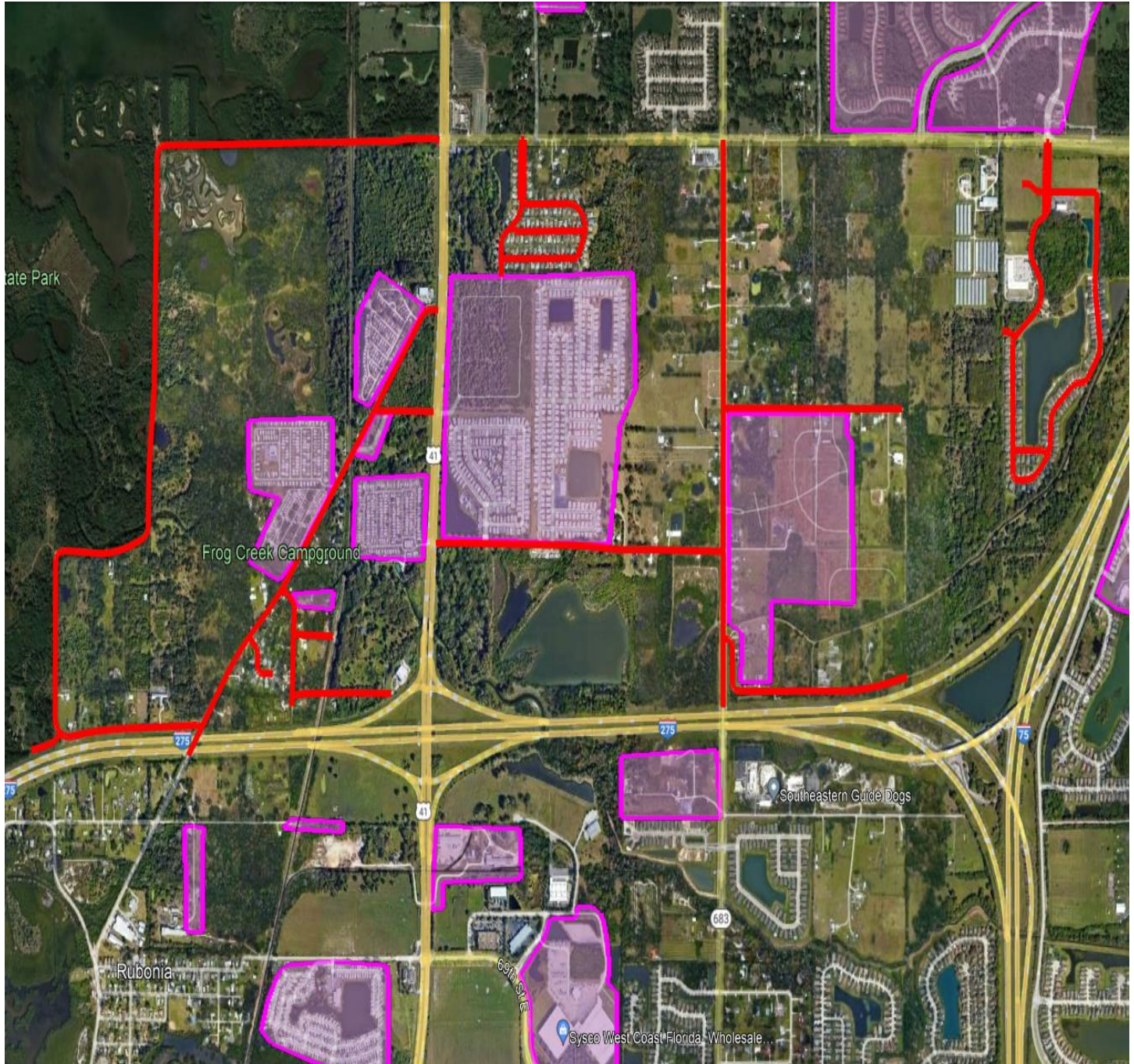
Fiscal Year 2023-2024

**Moccasin Wallow Road to I-275
Between I-75 to Bishop Harbor Road**



Commissioners James Satcher

Project District 1 / 10.38 miles






Contractor Tree Trimming Project

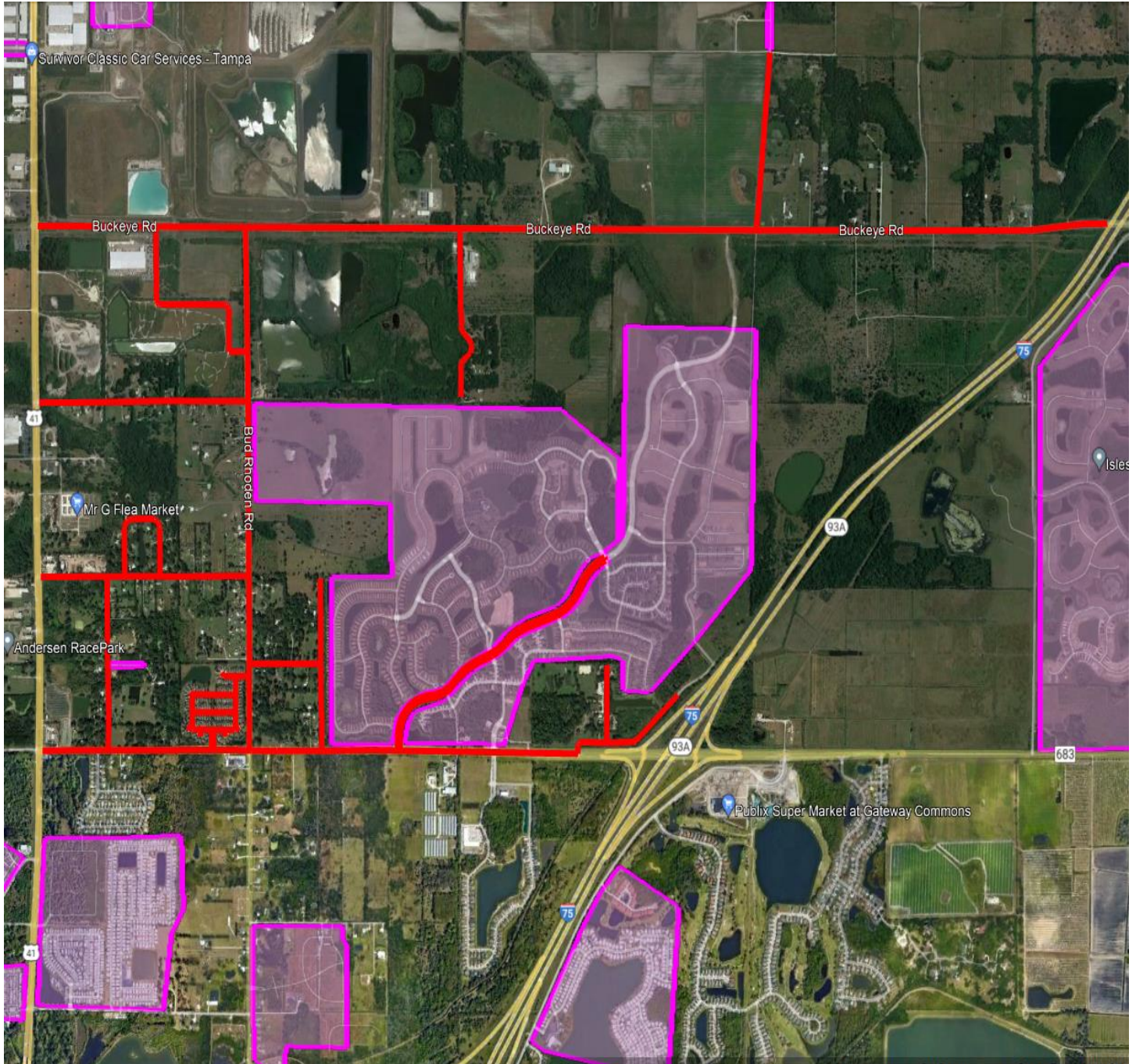
Fiscal Year 2023-2024

**North of Moccasin Wallow Road (97th Street East)
Between US 41 & I-75**



Commissioners James Satcher

Project District 1 / 15.76 miles






Contractor Tree Trimming Project

Fiscal Year 2023-2024

Terra Ceia




Commissioners Kevin Van Ostenbridge

Project District 3 / 7.98 miles





Contractor Tree Trimming Project
Fiscal Year 2023-2024



AREA INSIDE Samoset West of US301
Serena Park & Peaceful Pines area

Commissioners Amanda Ballard
Project Zone 2 / 6.61 miles



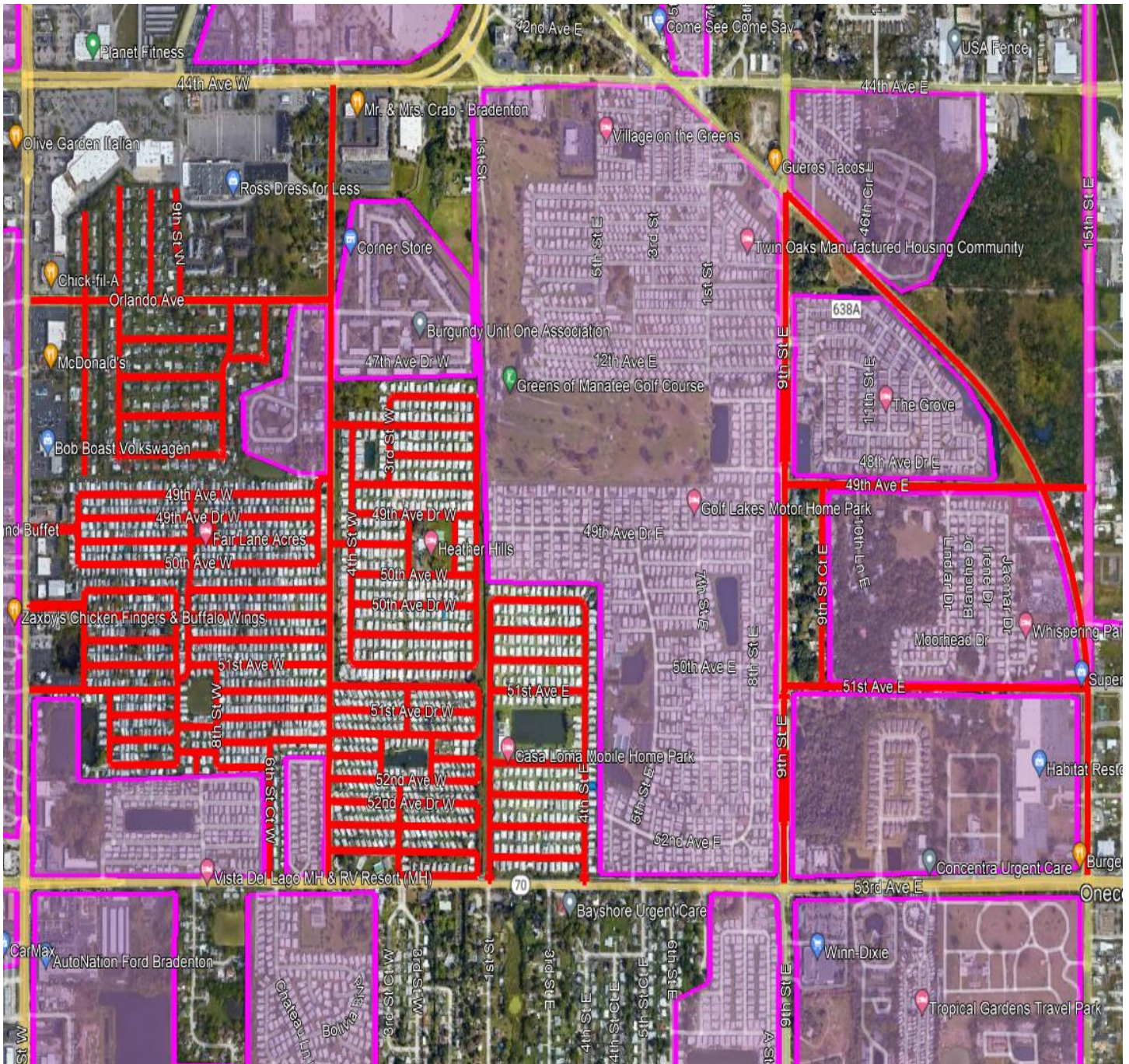


Contractor Tree Trimming Project
Fiscal Year 2023-2024



S.R. 70 to 44th Avenue West
Between 14th Street West & 15th Street East

Commissioner Amanda Ballard & Mike Rahn
Project District 2 & 4 / 20.61 miles





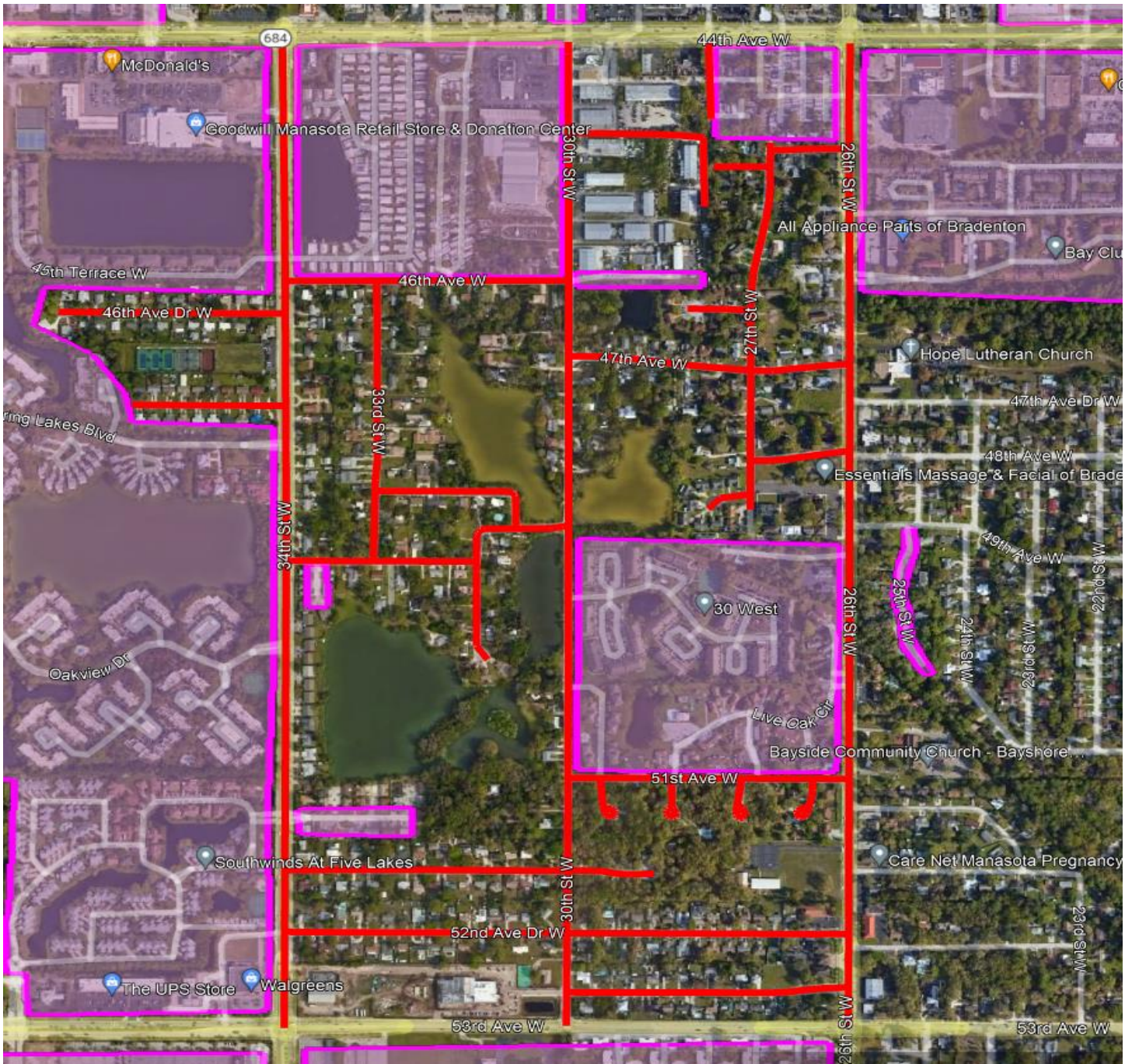
Contractor Tree Trimming Project

Fiscal Year 2023-2024

**Cortez Road to 53rd Avenue West
Between 26th Street West & 34th Street West**



**Commissioner Mike Rahn
Project District 4 / 7.65 miles**






Contractor Tree Trimming Project

Fiscal Year 2022-2023

**34th Street West to 75th Street West
Between Cortez Road & 53rd Avenue West**



**Commissioner Mike Rahn
Project District 4 / 16.94 miles**

