

N-5

0.83 AC
29th St E
From 60th Ave E to end of guard rail.

Legend



Google Earth



700 ft

N-7

2.06 AC
60th Ave E, 20th St E
From US 301 to Mendoza Rd

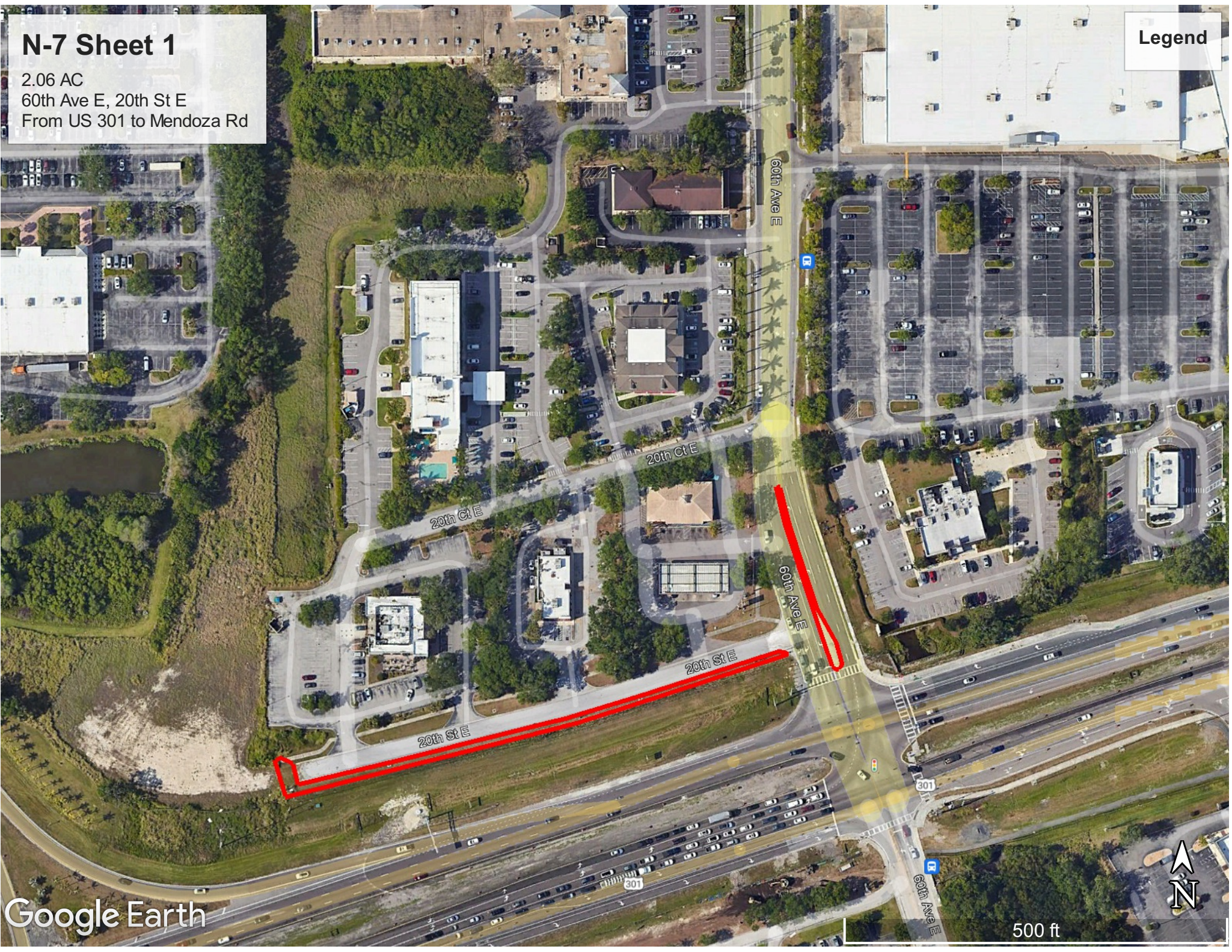
Legend



N-7 Sheet 1

2.06 AC
60th Ave E, 20th St E
From US 301 to Mendoza Rd

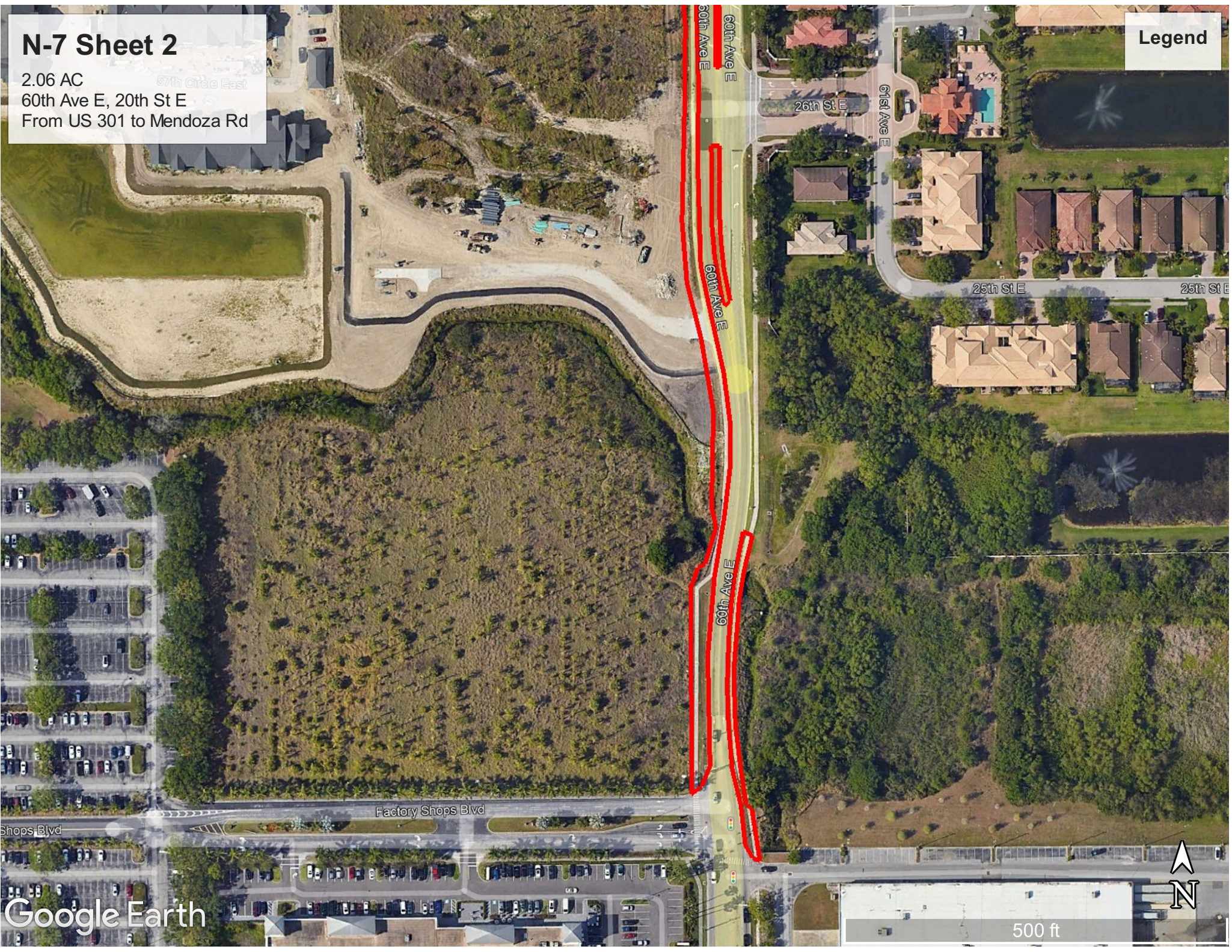
Legend



N-7 Sheet 2

2.06 AC
57th Circle East
60th Ave E, 20th St E
From US 301 to Mendoza Rd

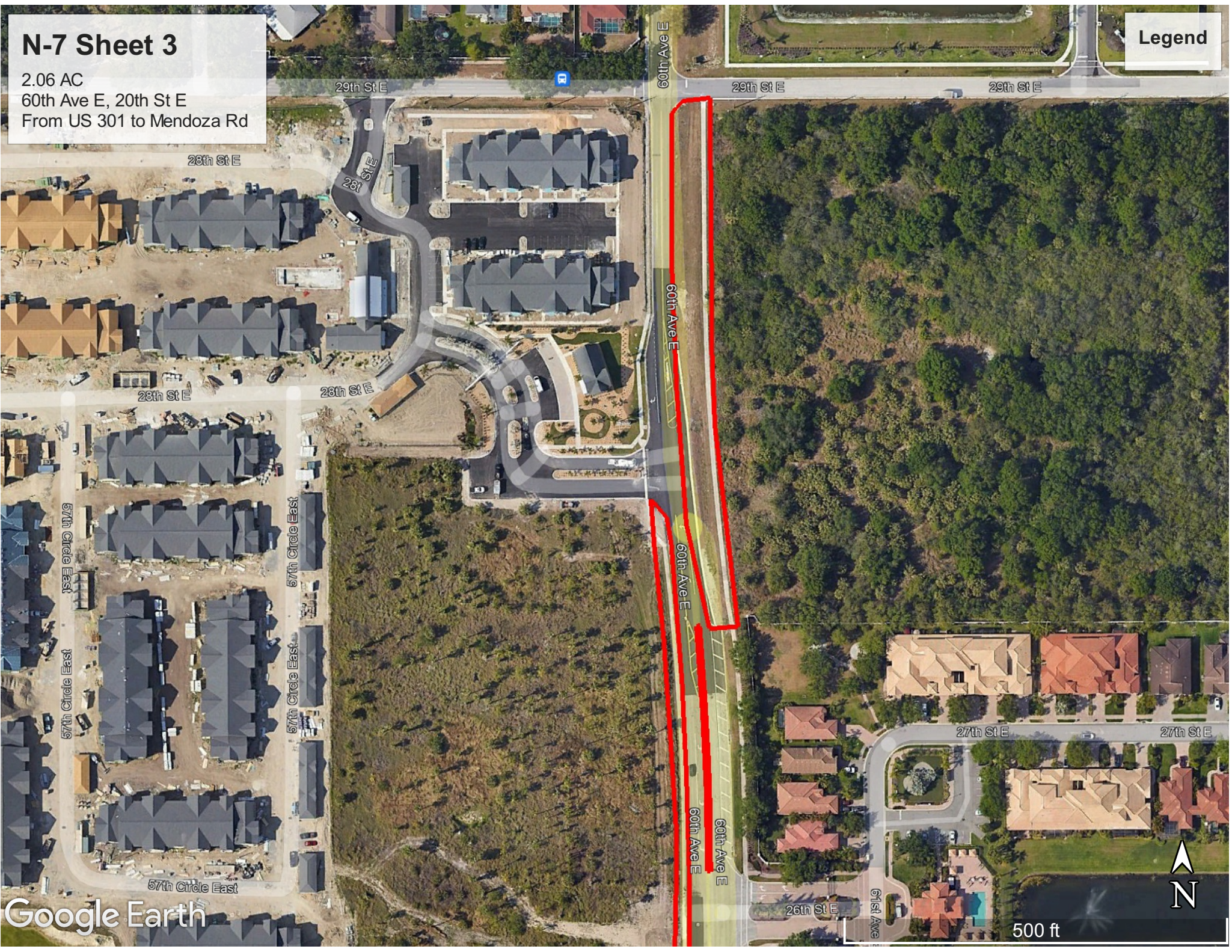
Legend



N-7 Sheet 3

2.06 AC
60th Ave E, 20th St E
From US 301 to Mendoza Rd

Legend



Google Earth

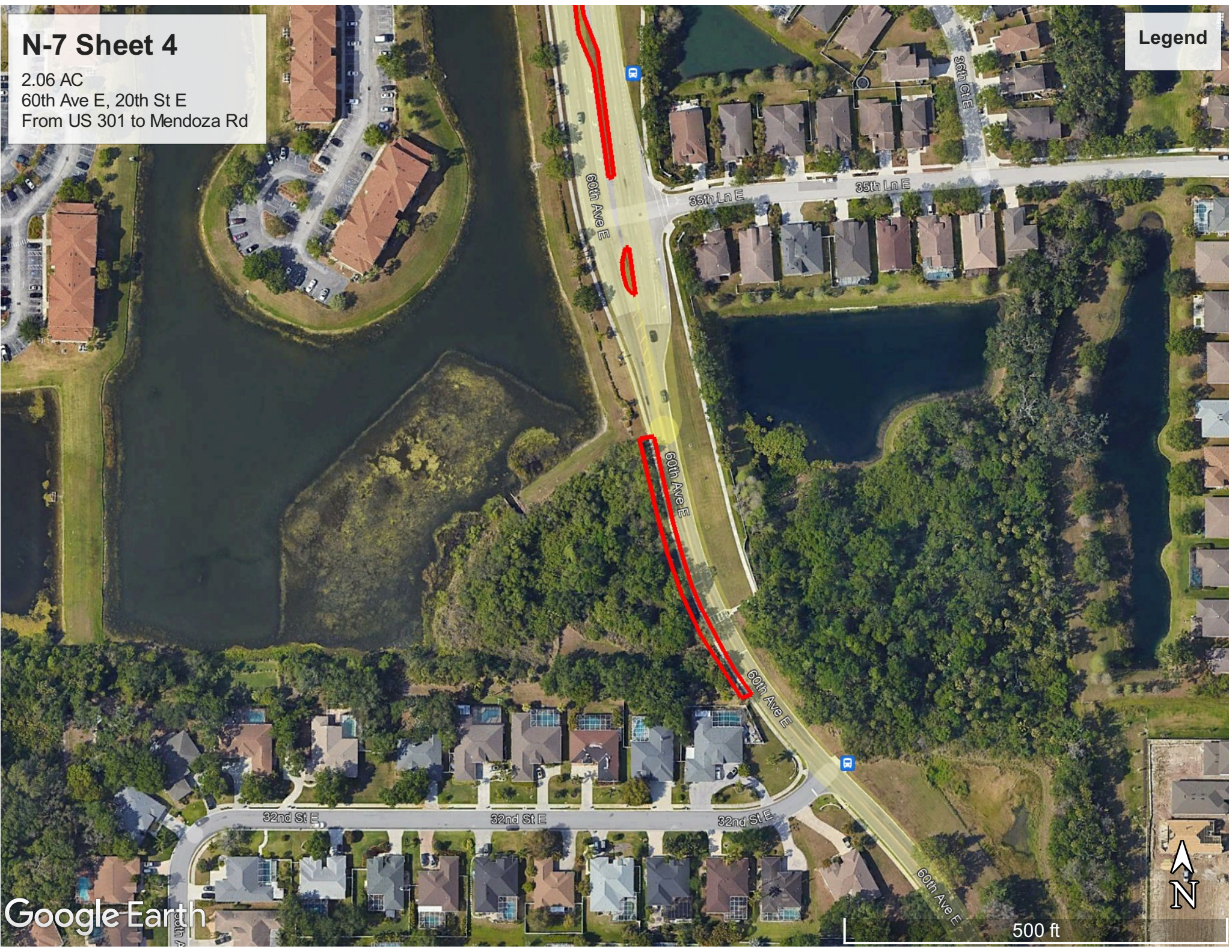
500 ft



N-7 Sheet 4

2.06 AC
60th Ave E, 20th St E
From US 301 to Mendoza Rd

Legend



N-7 Sheet 5

2.06 AC
60th Ave E, 20th St E
From US 301 to Mendoza Rd

Legend



Google Earth

500 ft



N-9

4.46 AC
Buffalo Rd
From 69th St E to 77th St E

Legend

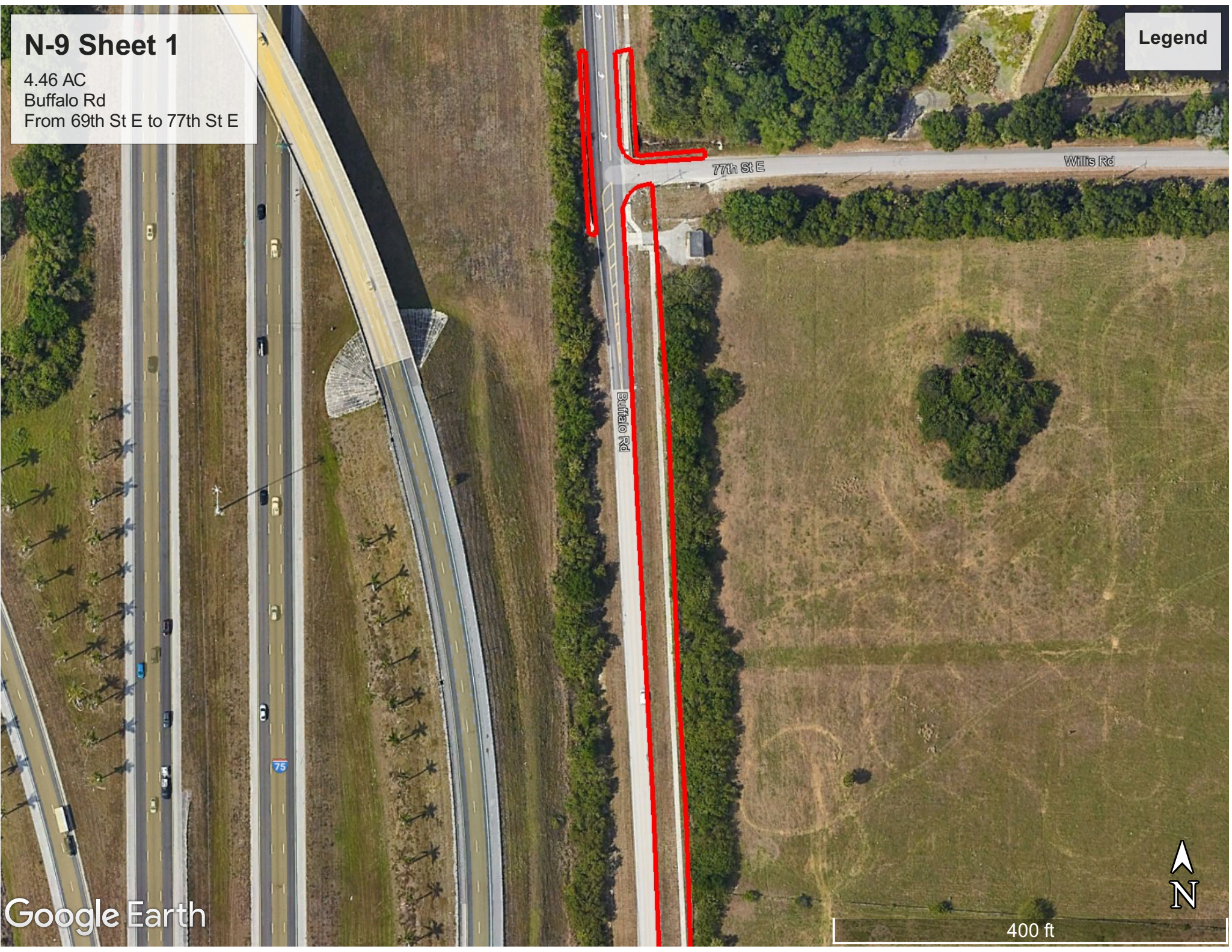


1000 ft

N-9 Sheet 1

4.46 AC
Buffalo Rd
From 69th St E to 77th St E

Legend



Google Earth




400 ft

N-9 Sheet 2

4.46 AC
Buffalo Rd
From 69th St E to 77th St E

Legend



Google Earth

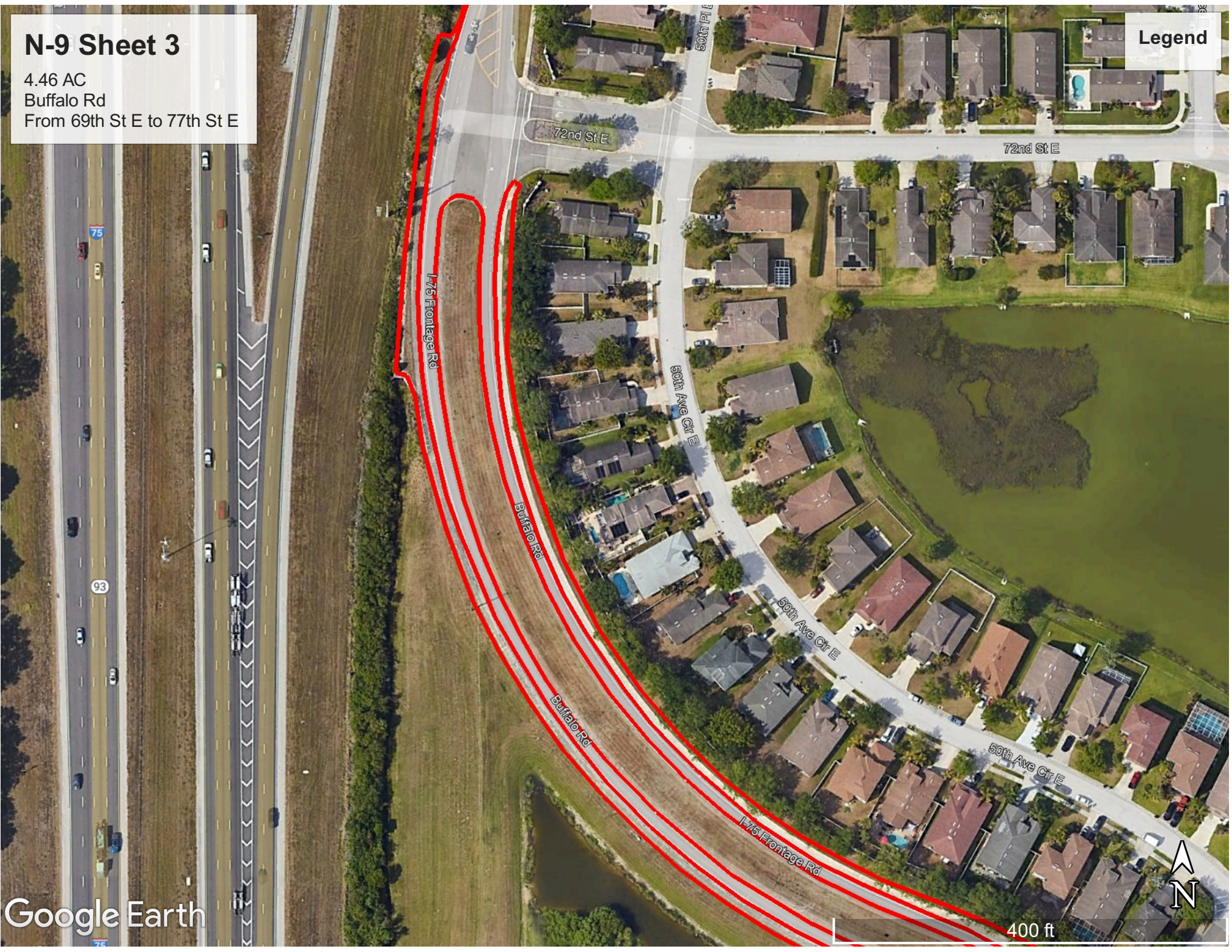
400 ft



N-9 Sheet 3

4.46 AC
Buffalo Rd
From 69th St E to 77th St E

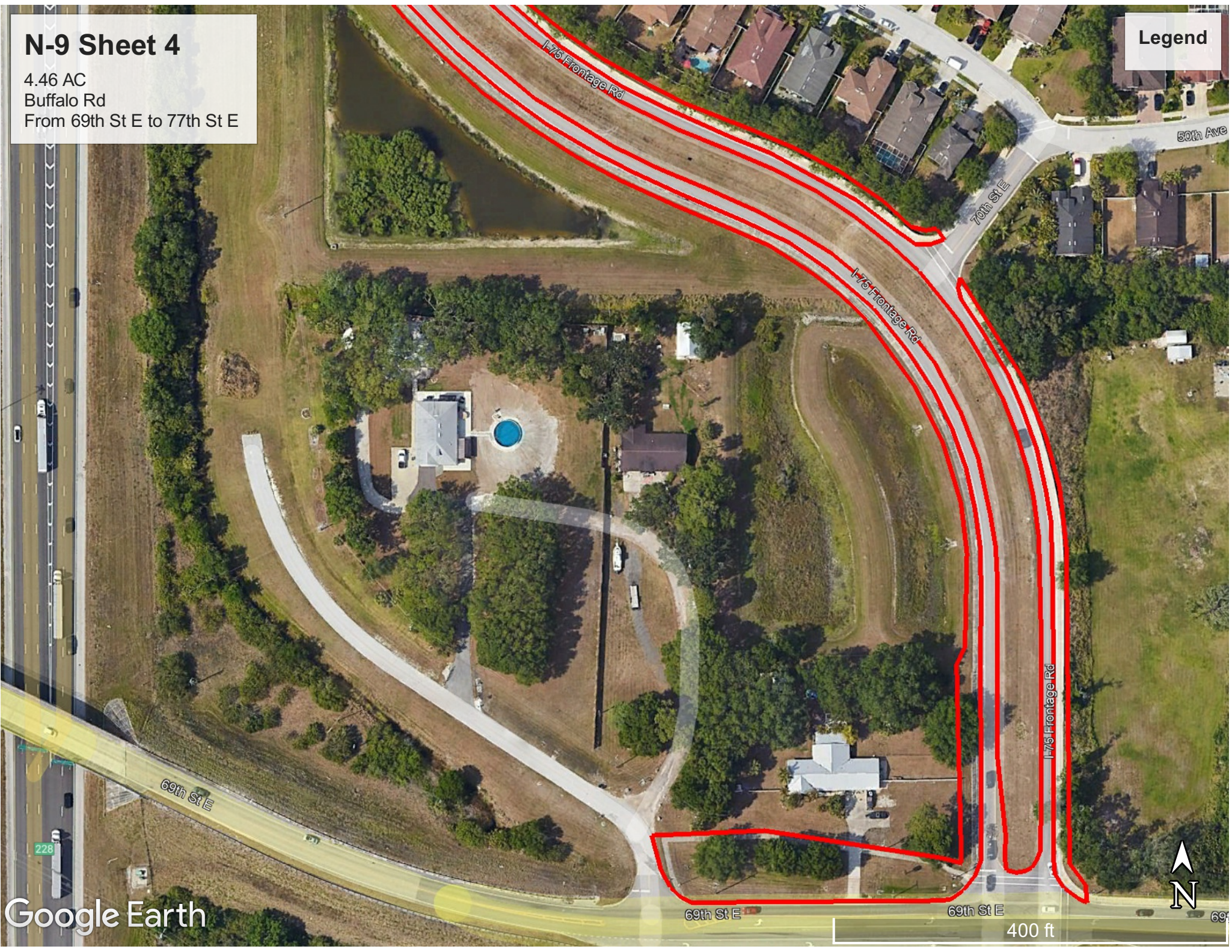
Legend



N-9 Sheet 4

4.46 AC
Buffalo Rd
From 69th St E to 77th St E

Legend



Google Earth

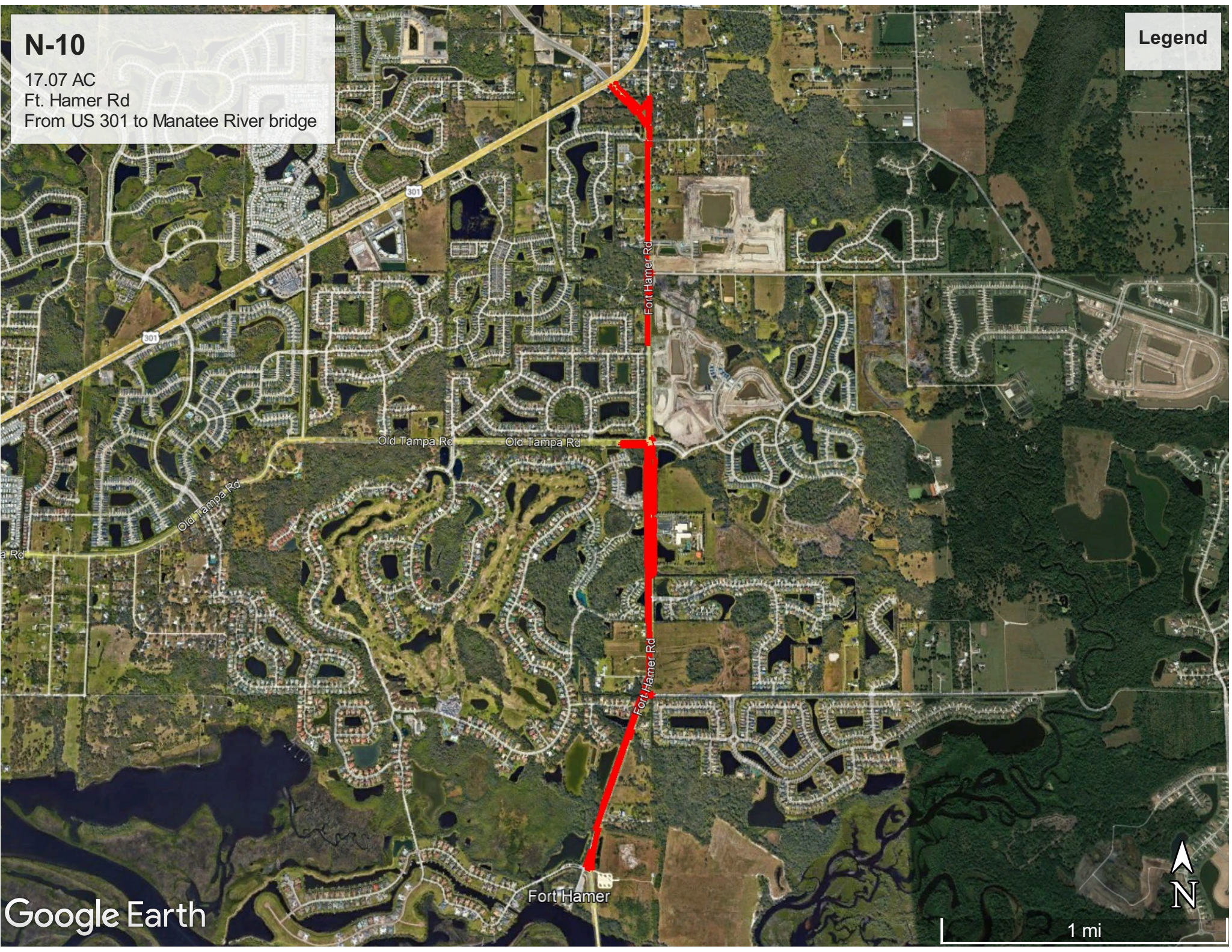
400 ft



N-10

17.07 AC
Ft. Hamer Rd
From US 301 to Manatee River bridge

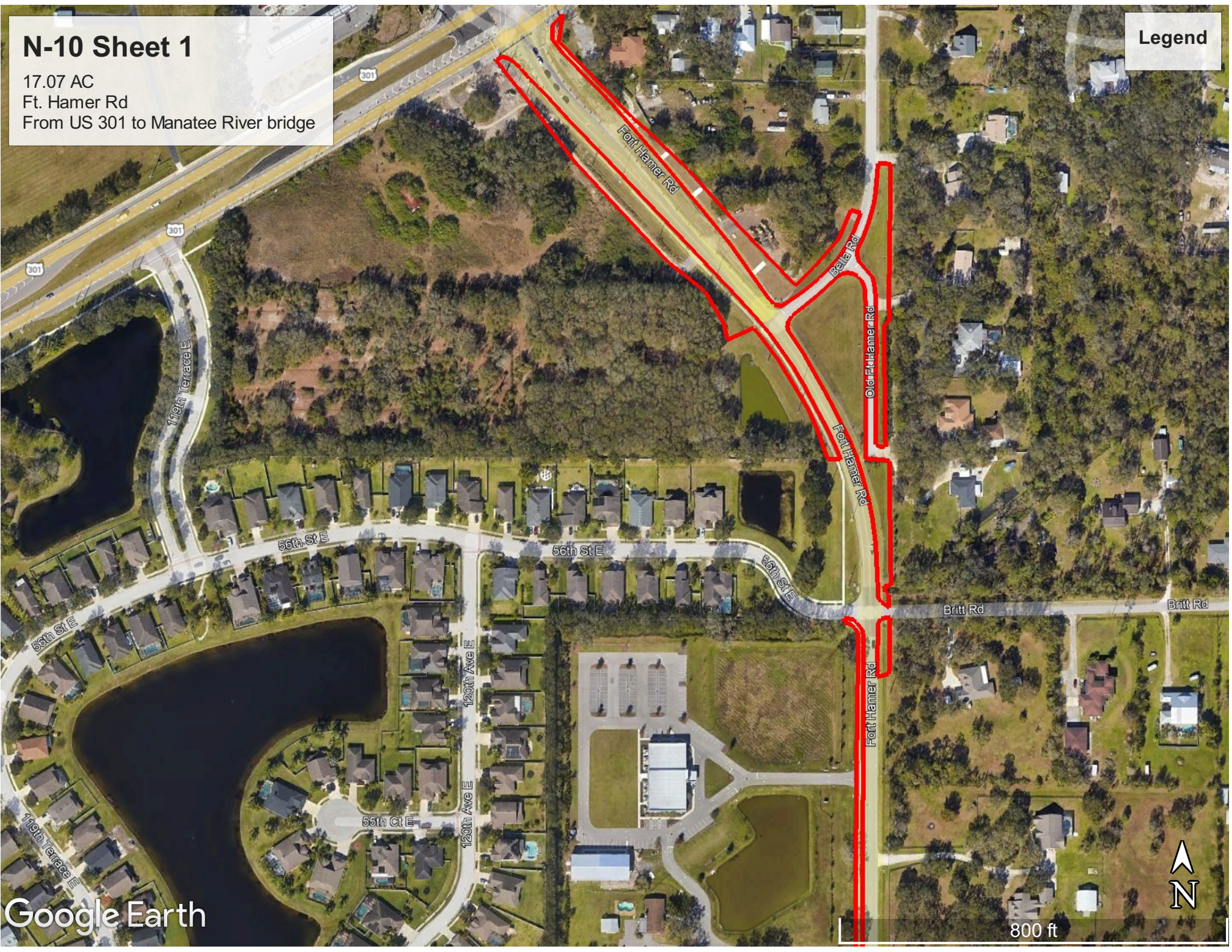
Legend



N-10 Sheet 1

17.07 AC
Ft. Hamer Rd
From US 301 to Manatee River bridge

Legend



Google Earth

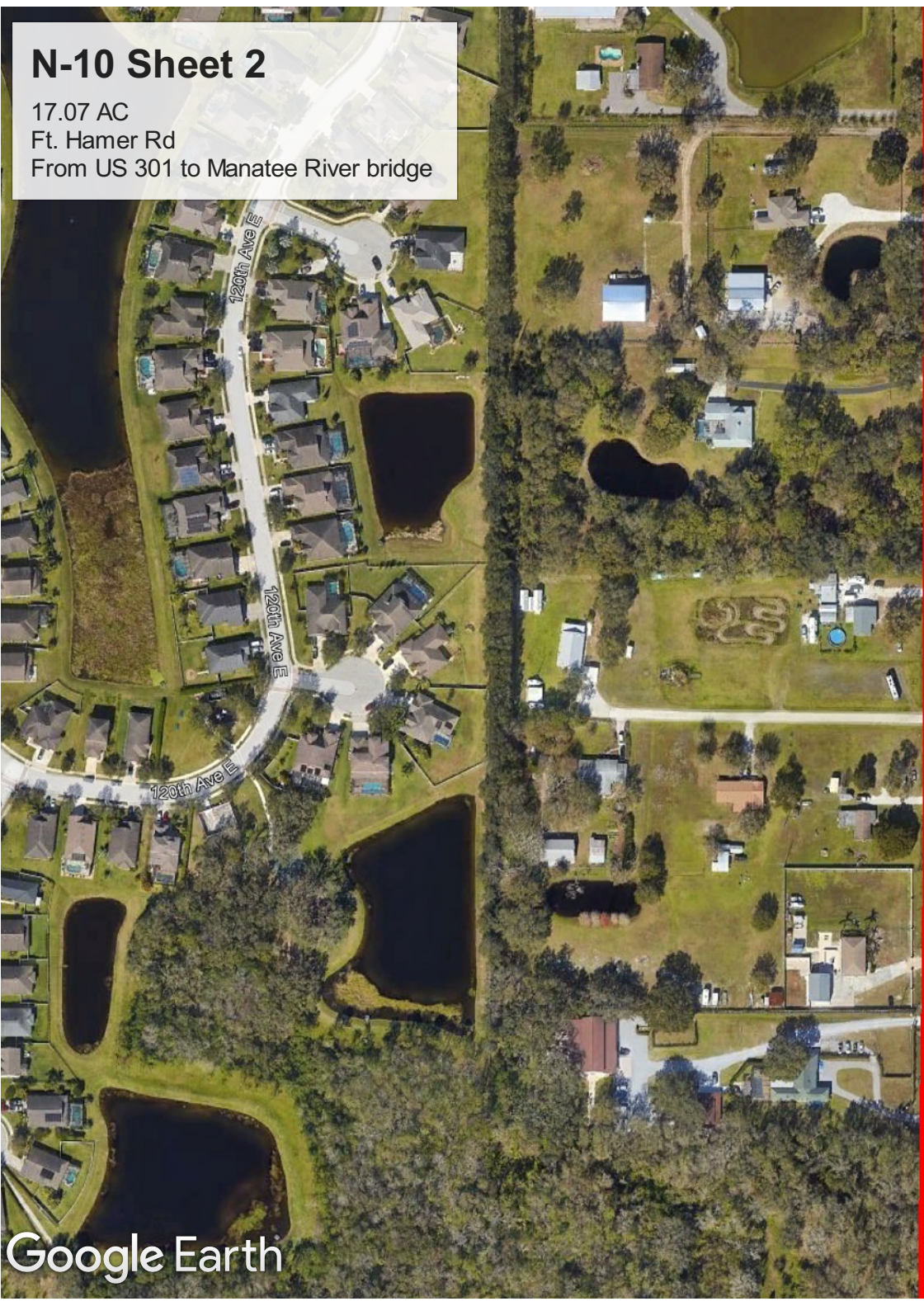


800 ft

N-10 Sheet 2

17.07 AC
Ft. Hamer Rd
From US 301 to Manatee River bridge

Legend



Google Earth



800 ft

N-10 Sheet 3

17.07 AC
Ft. Hamer Rd
From US 301 to Manatee River bridge

Legend

49th S

Fort Hamer Rd

Golf Course Rd

Golf Course Rd

Warwick Cir

Fort Hamer Rd

Warwick Cir



800 ft

Google Earth



N-10 Sheet 4

17.07 AC
Ft. Hamer Rd
From US 301 to Manatee River bridge

Legend



Google Earth

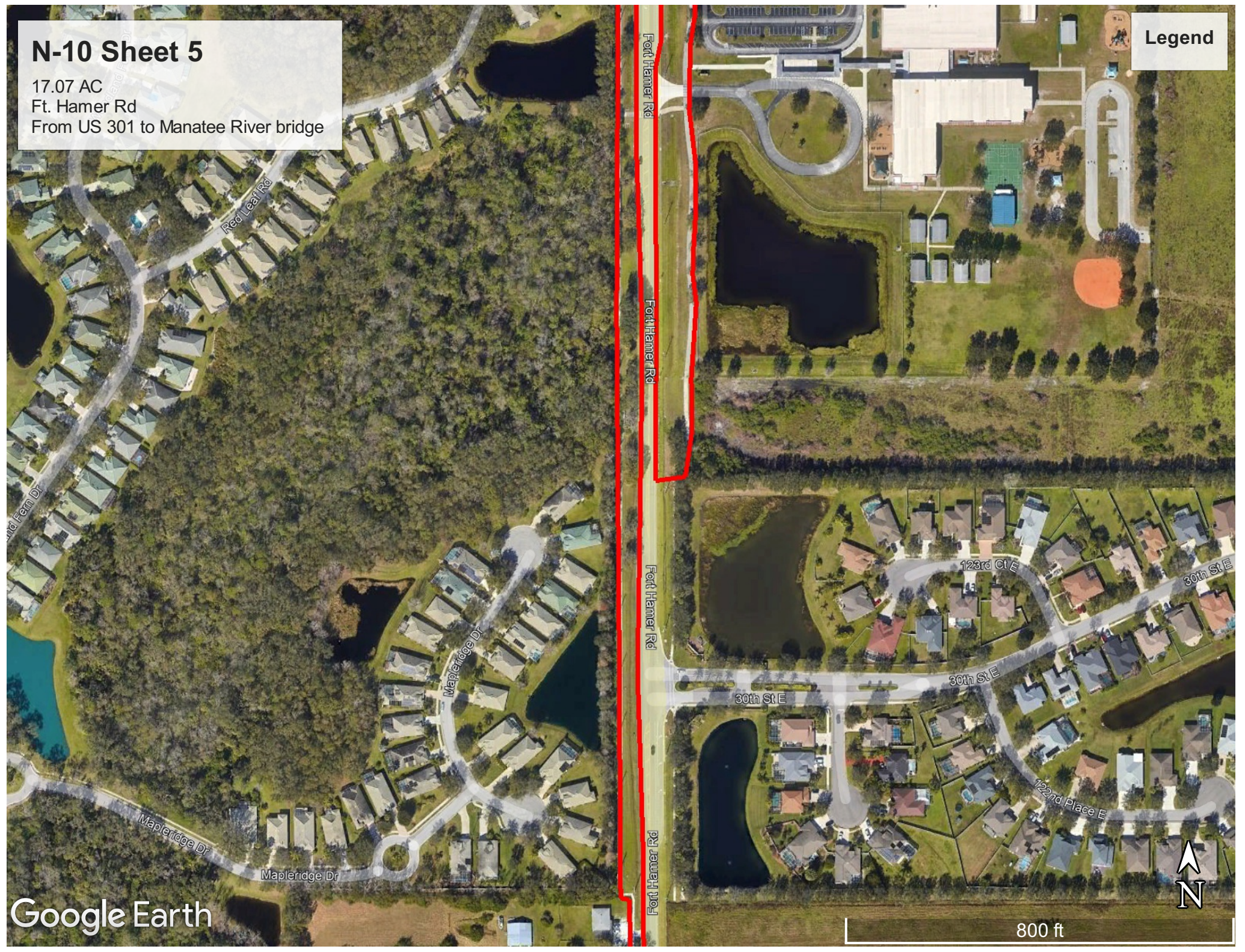
800 ft



N-10 Sheet 5

17.07 AC
Ft. Hamer Rd
From US 301 to Manatee River bridge

Legend



Google Earth

800 ft

N-10 Sheet 6

17.07 AC
Ft. Hamer Rd
From US 301 to Manatee River bridge

Legend



Google Earth



800 ft

N-10 Sheet 7

17.07 AC
Ft. Hamer Rd
From US 301 to Manatee River bridge

Legend



N-10 Sheet 8

17.07 AC
Ft. Hamer Rd
From US 301 to Manatee River bridge

Legend



Google Earth

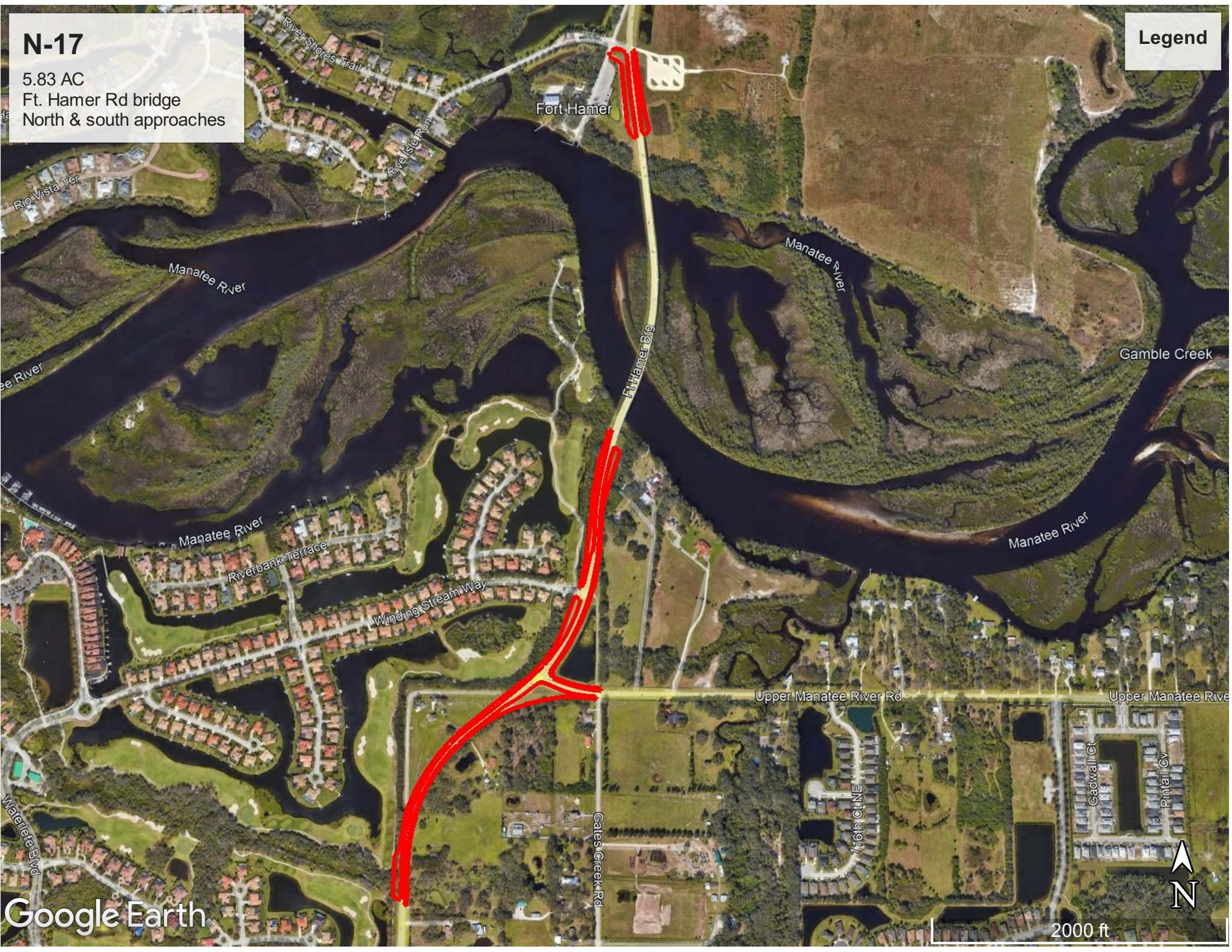


800 ft

N-17

5.83 AC
Ft. Hamer Rd bridge
North & south approaches

Legend



Google Earth

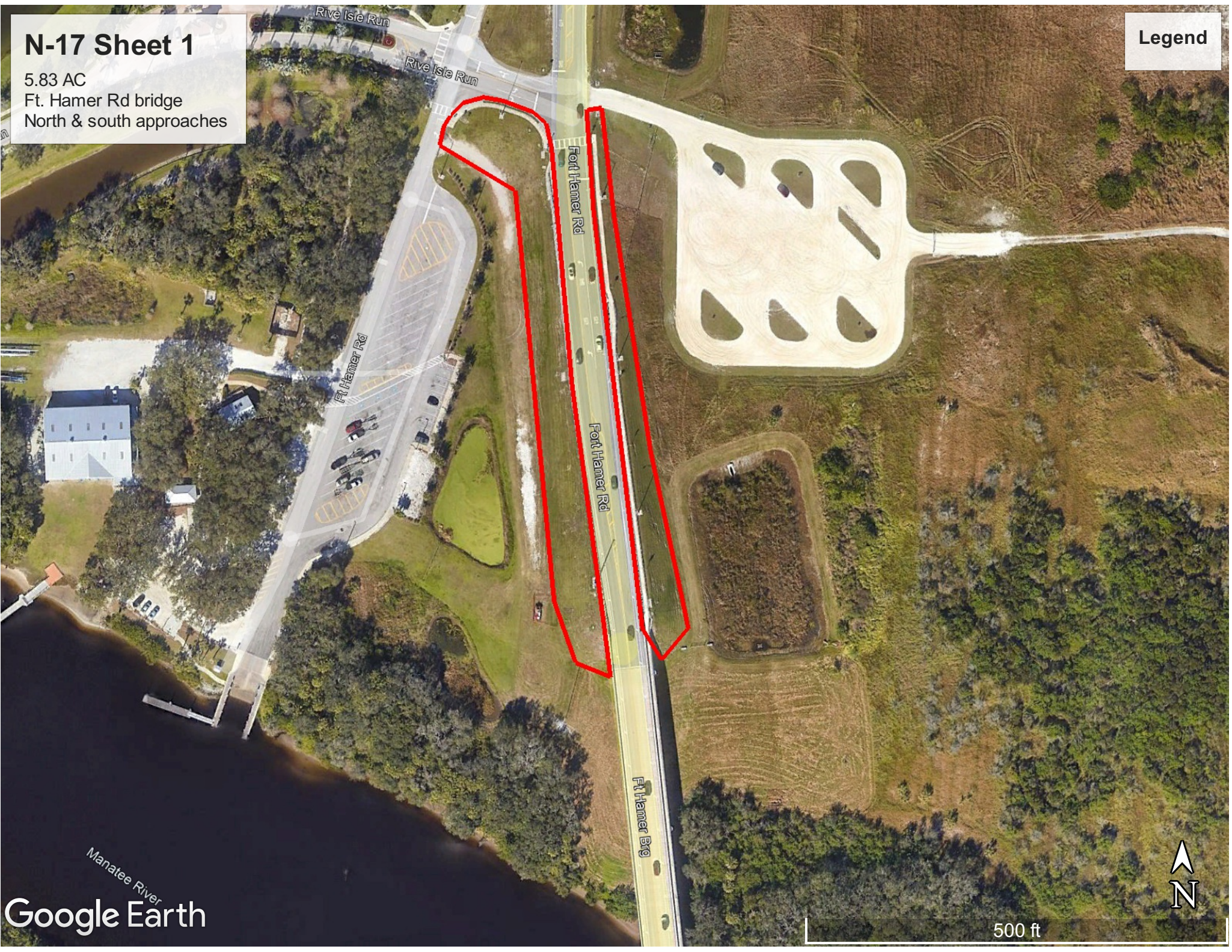


2000 ft

N-17 Sheet 1

5.83 AC
Ft. Hamer Rd bridge
North & south approaches

Legend



Manatee River
Google Earth

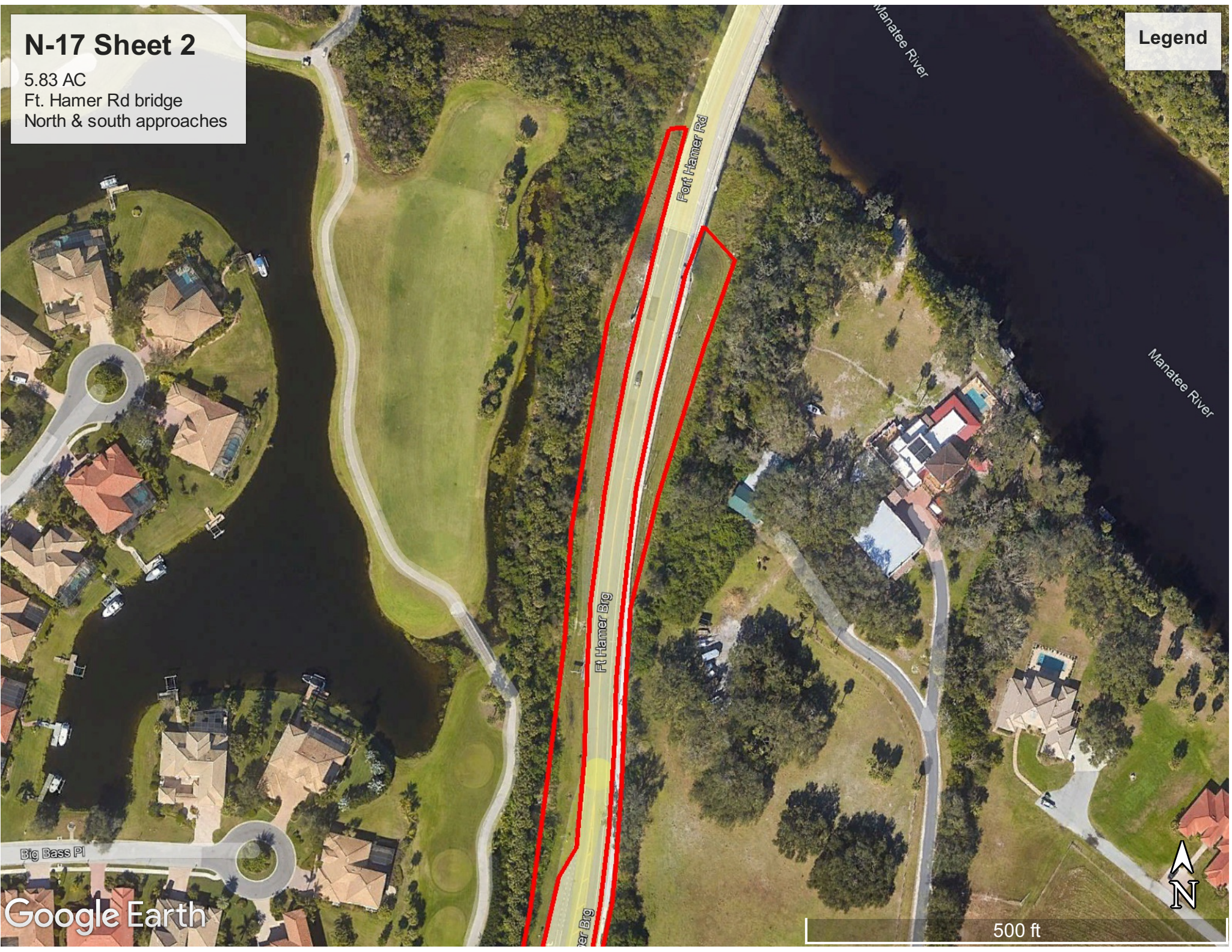


500 ft

N-17 Sheet 2

5.83 AC
Ft. Hamer Rd bridge
North & south approaches

Legend



Google Earth

500 ft



N-17 Sheet 3

5.83 AC
Ft. Hamer Rd bridge
North & south approaches

Legend



Google Earth

Upper Manatee River Rd

500 ft



N-17 Sheet 4

5.83 AC
Ft. Hamer Rd bridge
North & south approaches

Legend



Google Earth

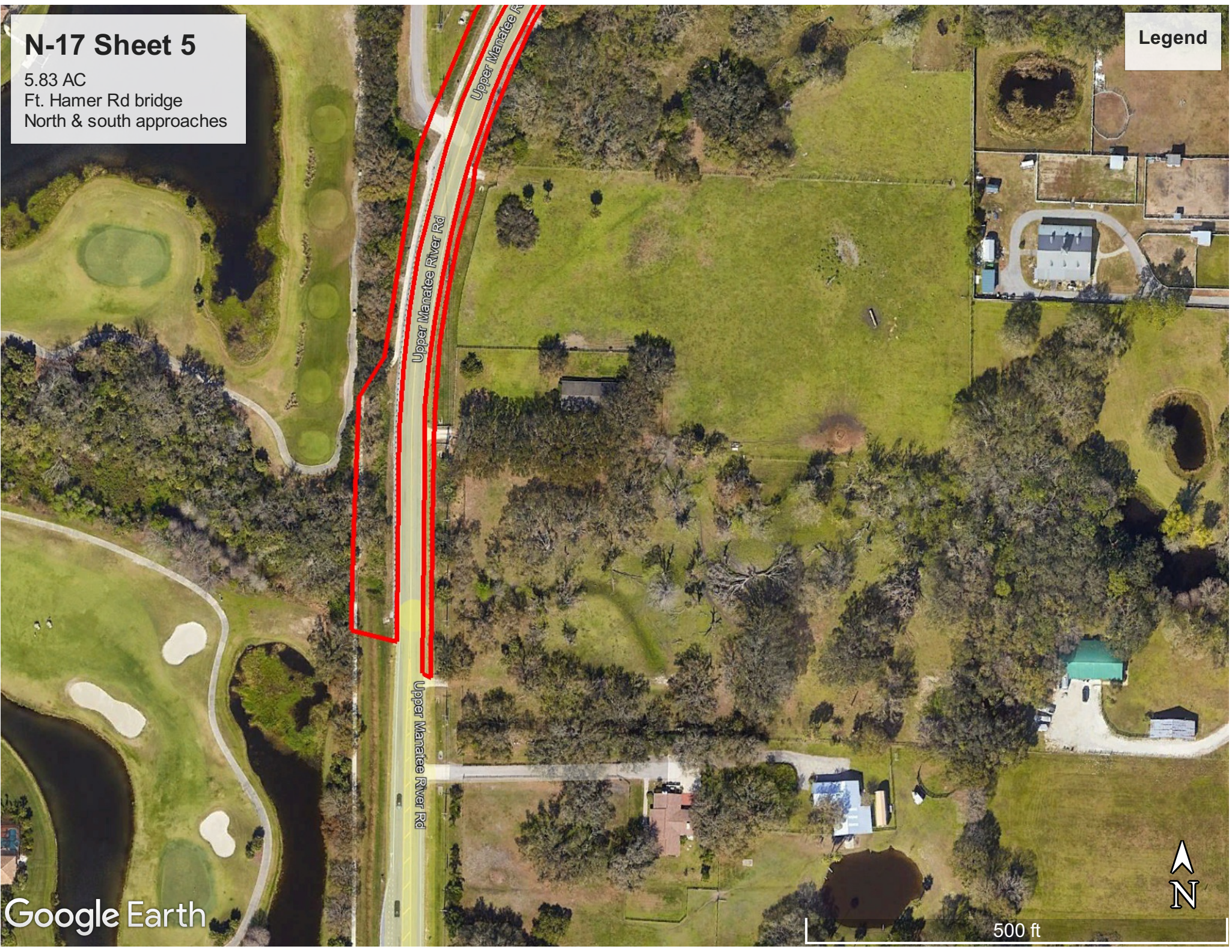
500 ft



N-17 Sheet 5

5.83 AC
Ft. Hamer Rd bridge
North & south approaches

Legend



Google Earth



500 ft

N-18

0.11 AC
US 301 Parrish
5 medians and 2 welcome signs

Legend



N-18 Sheet 1

0.11 AC
US 301 Parrish
5 medians and 2 welcome signs

Legend



83rd St E

121st Ave E

121st Ave E

82nd St E

82nd St E

301

301

Google Earth

300 ft



N-18 Sheet 2

0.11 AC
US 301 Parrish
5 medians and 2 welcome signs

Legend



78th St E

78th St E

122nd Ave E

122nd Ave E

301

301

Google Earth

300 ft



N-18 Sheet 3

0.11 AC
US 301 Parrish
5 medians and 2 welcome signs

Legend



Google Earth

300 ft



N-18 Sheet 4

0.11 AC
US 301 Parrish
5 medians and 2 welcome signs

Legend



Google Earth


300 ft



N-18 Sheet 5

0.11 AC
US 301 Parrish
5 medians and 2 welcome signs

Legend



Google Earth

69th St E


69th St E

69th St E

Rütland Rd

675

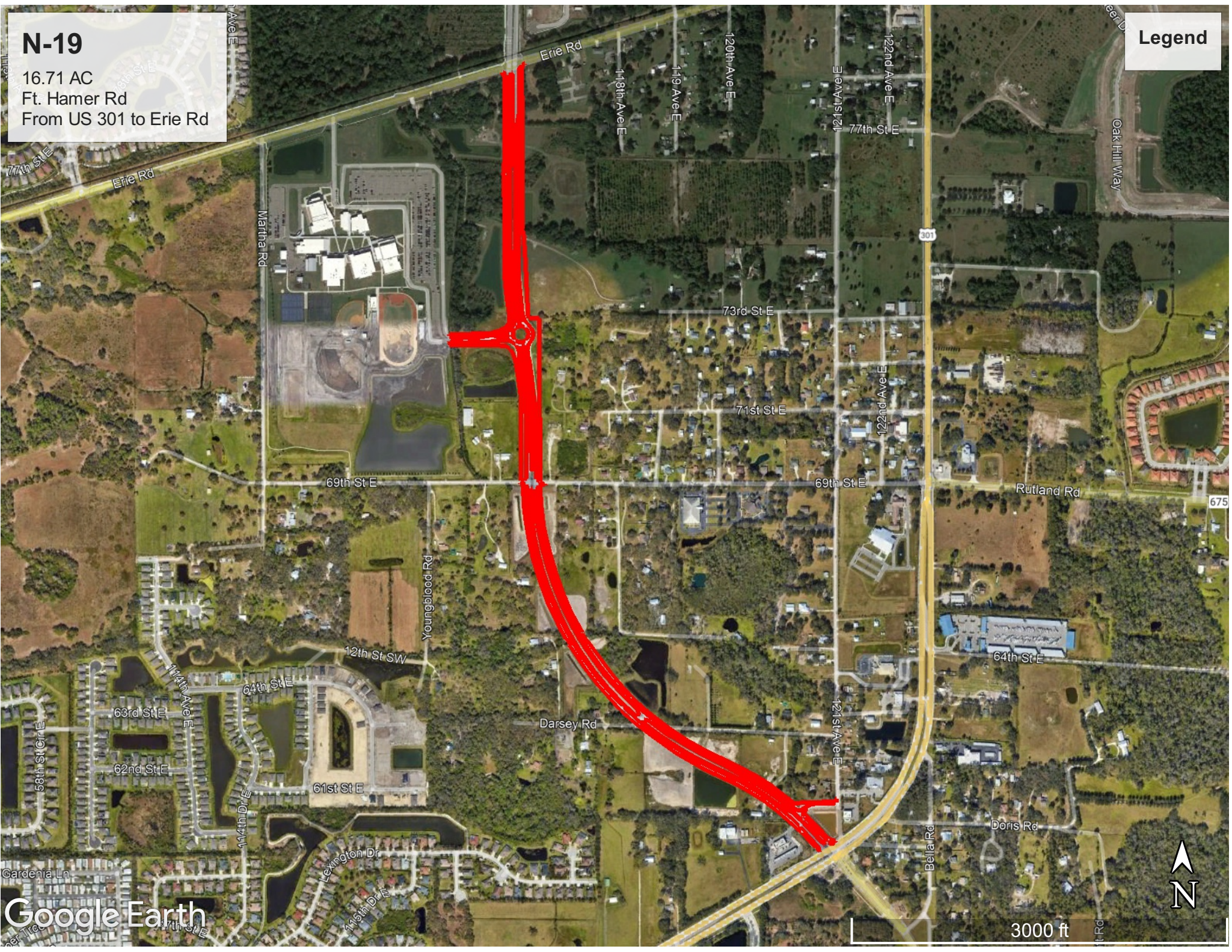
200 ft



N-19

16.71 AC
Ft. Hamer Rd
From US 301 to Erie Rd

Legend

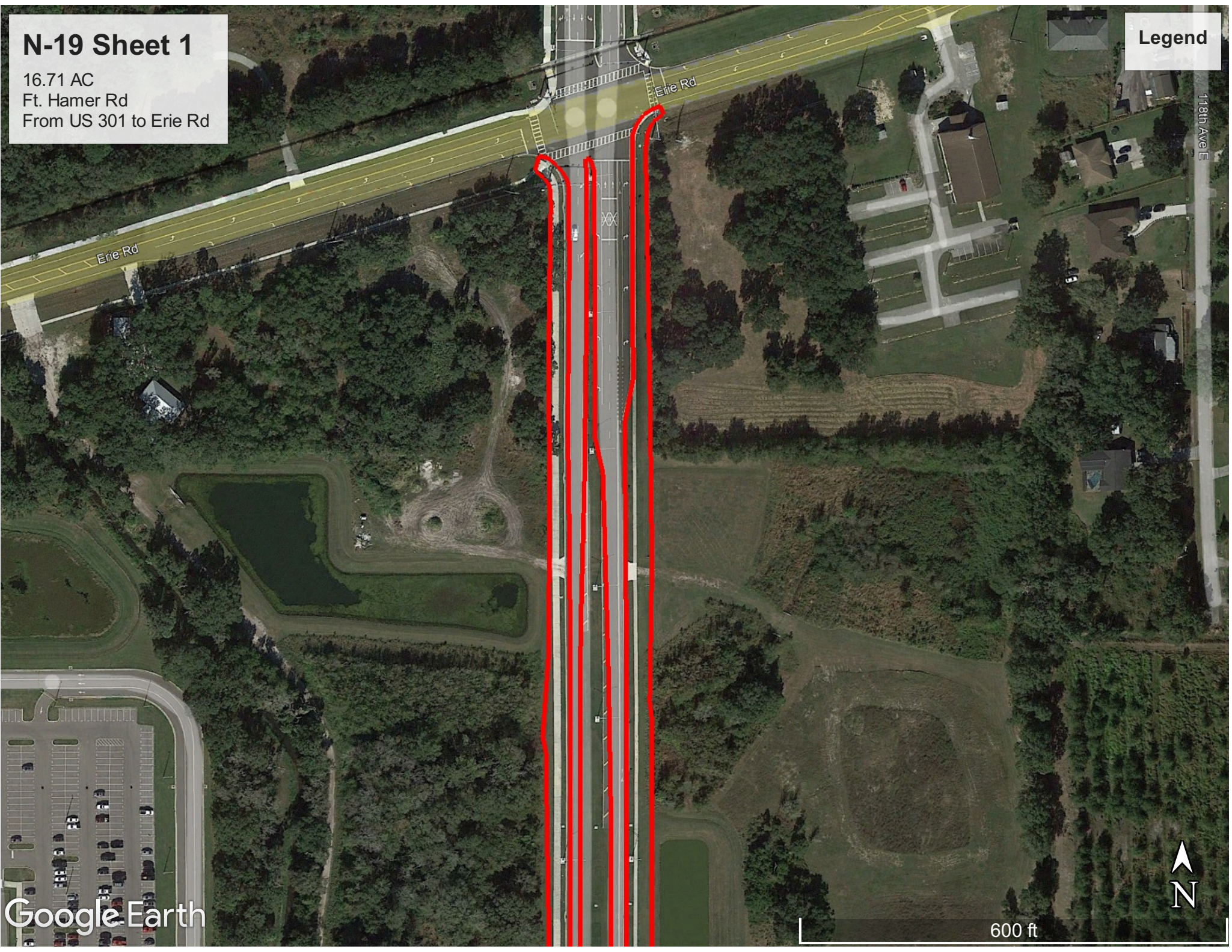


N-19 Sheet 1

16.71 AC
Ft. Hamer Rd
From US 301 to Erie Rd

Legend

118th Ave E



Google Earth

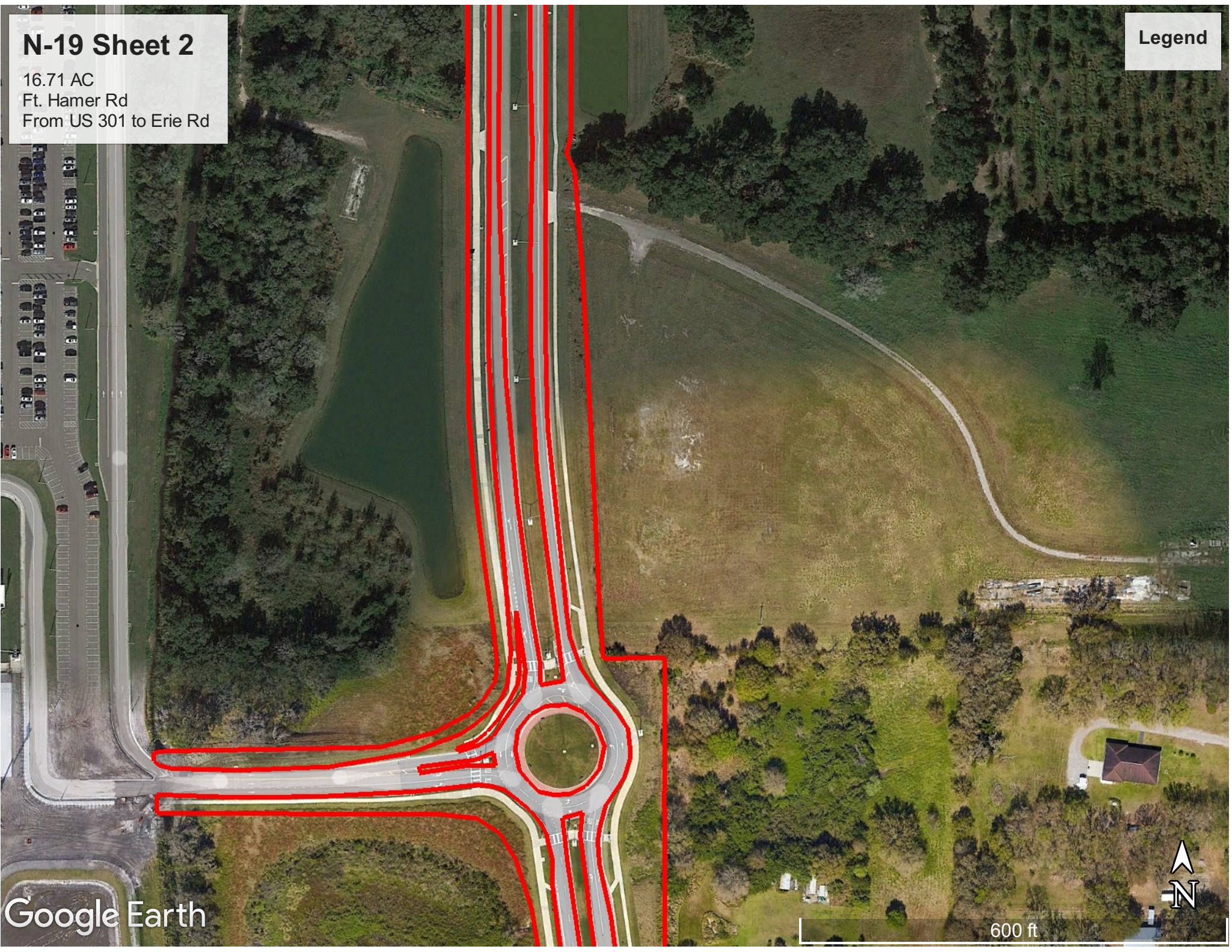
600 ft



N-19 Sheet 2

16.71 AC
Ft. Hamer Rd
From US 301 to Erie Rd

Legend



Google Earth

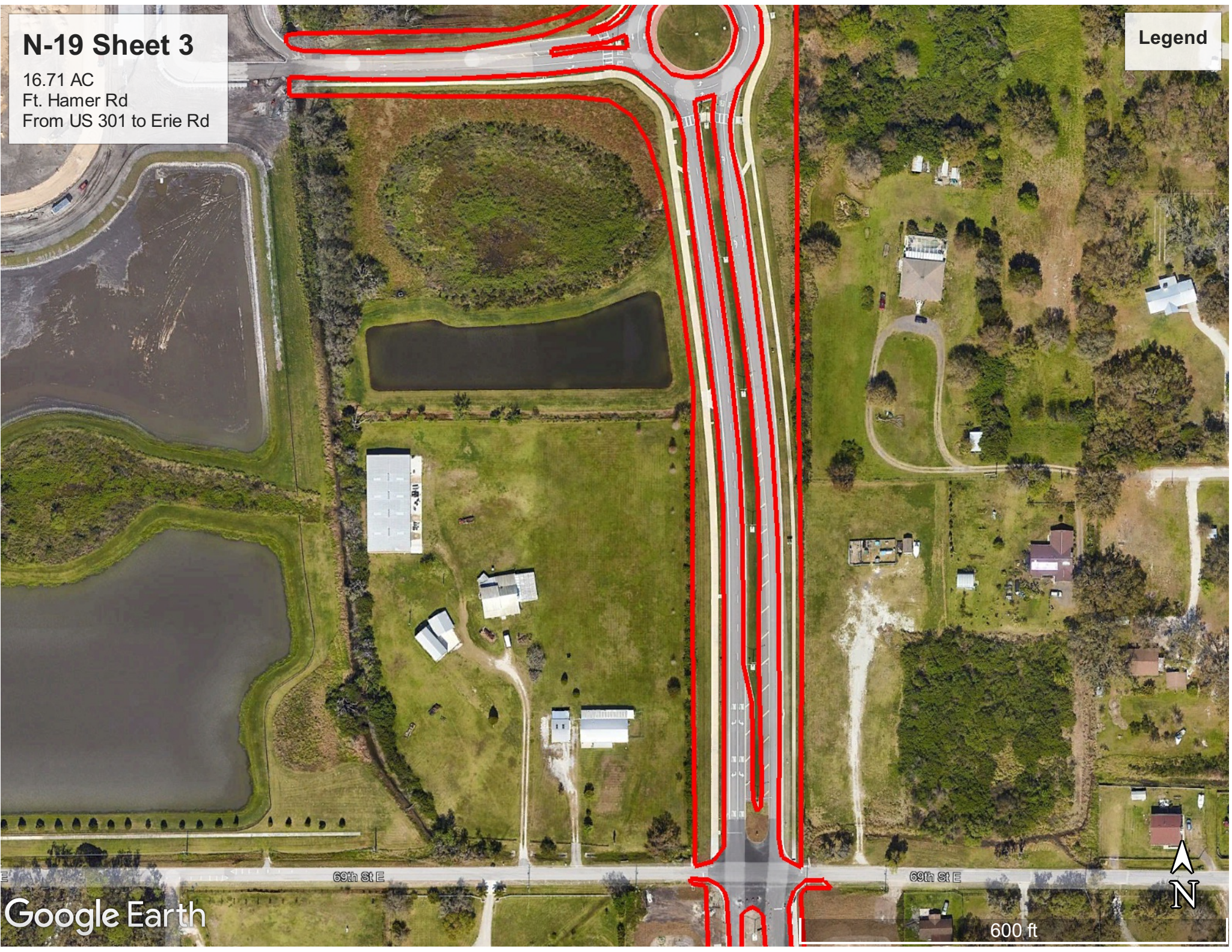
600 ft



N-19 Sheet 3

16.71 AC
Ft. Hamer Rd
From US 301 to Erie Rd

Legend



Google Earth

69th St E

69th St E

600 ft



N-19 Sheet 4

16.71 AC
Ft. Hamer Rd
From US 301 to Erie Rd

Legend

Youngblood Rd

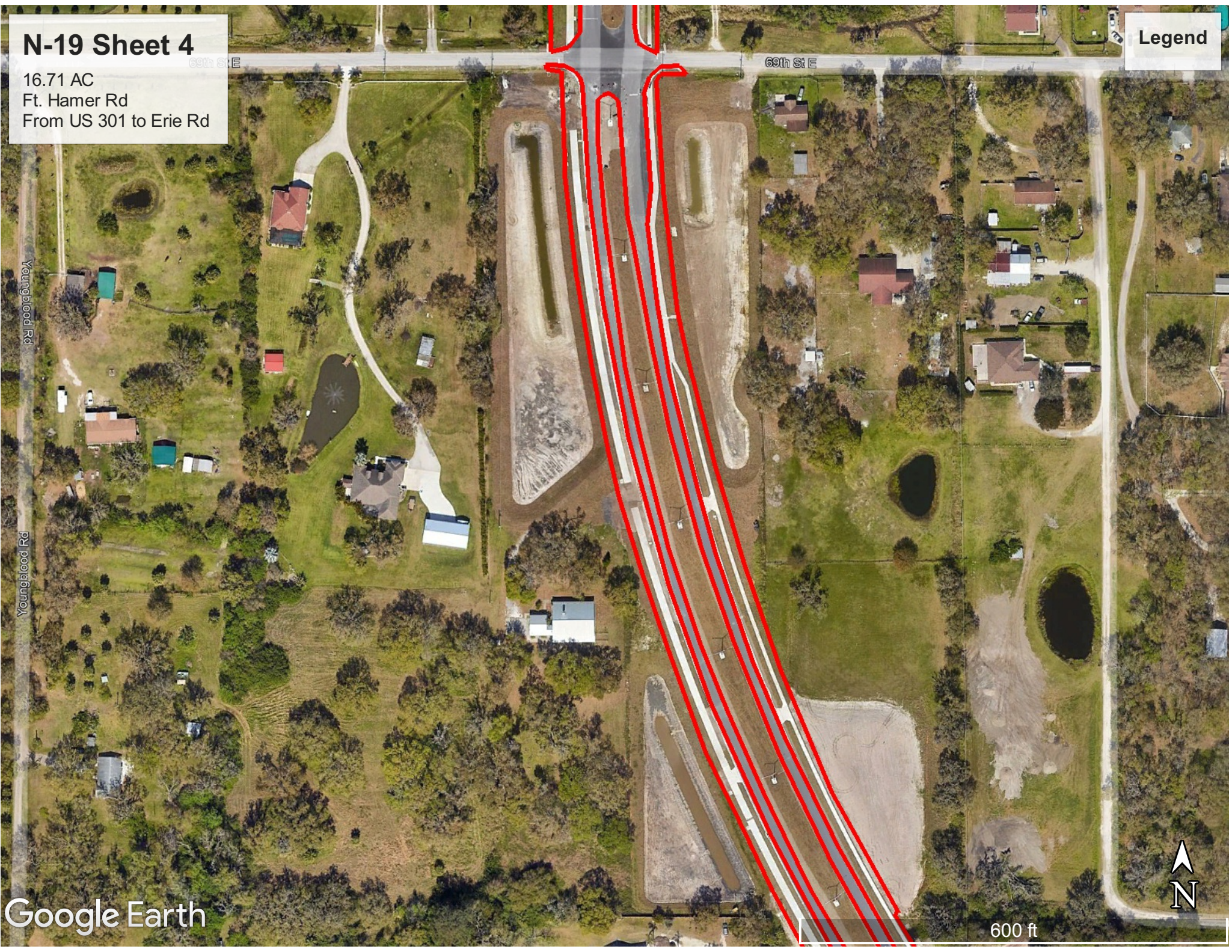
69th St E

69th St E

Google Earth



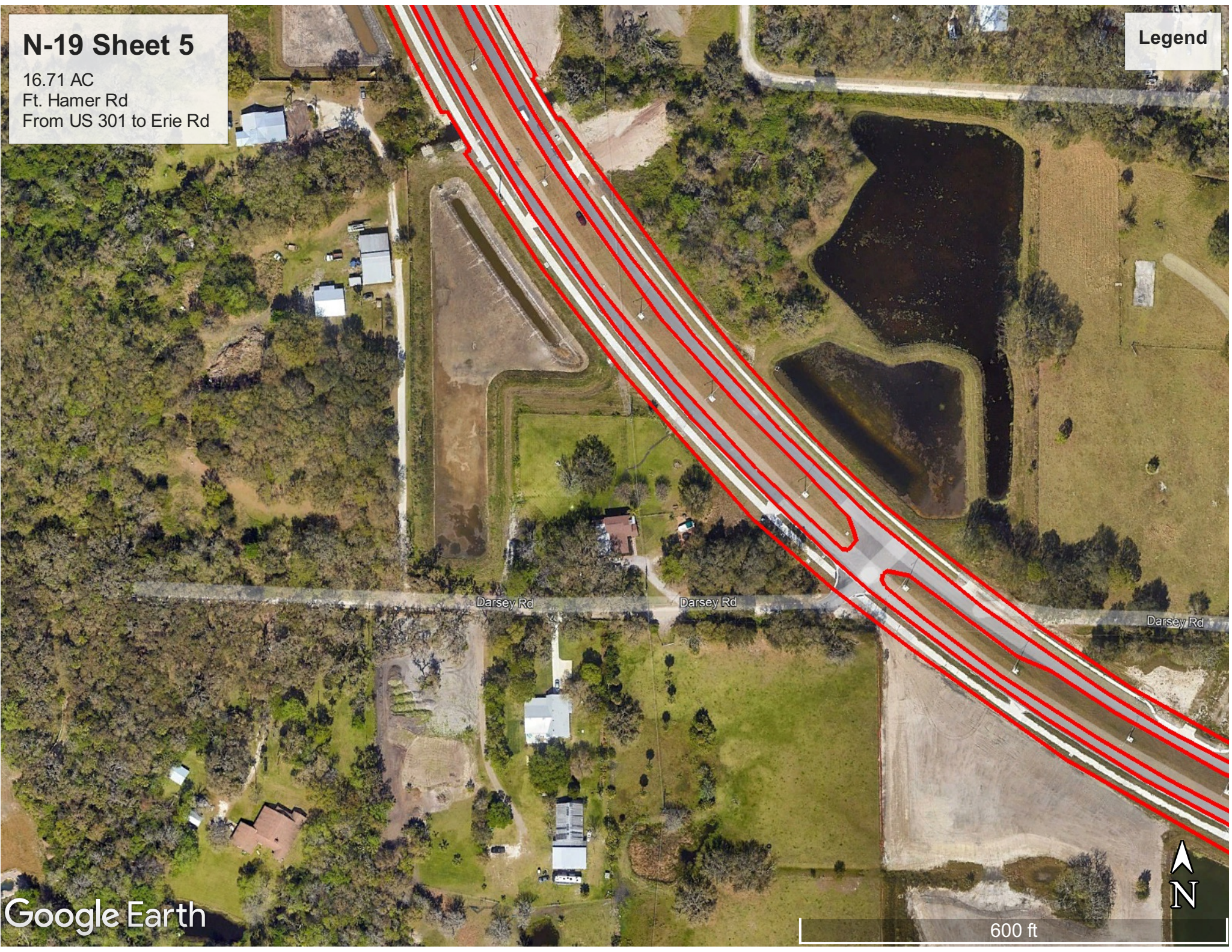
600 ft



N-19 Sheet 5

16.71 AC
Ft. Hamer Rd
From US 301 to Erie Rd

Legend



Google Earth

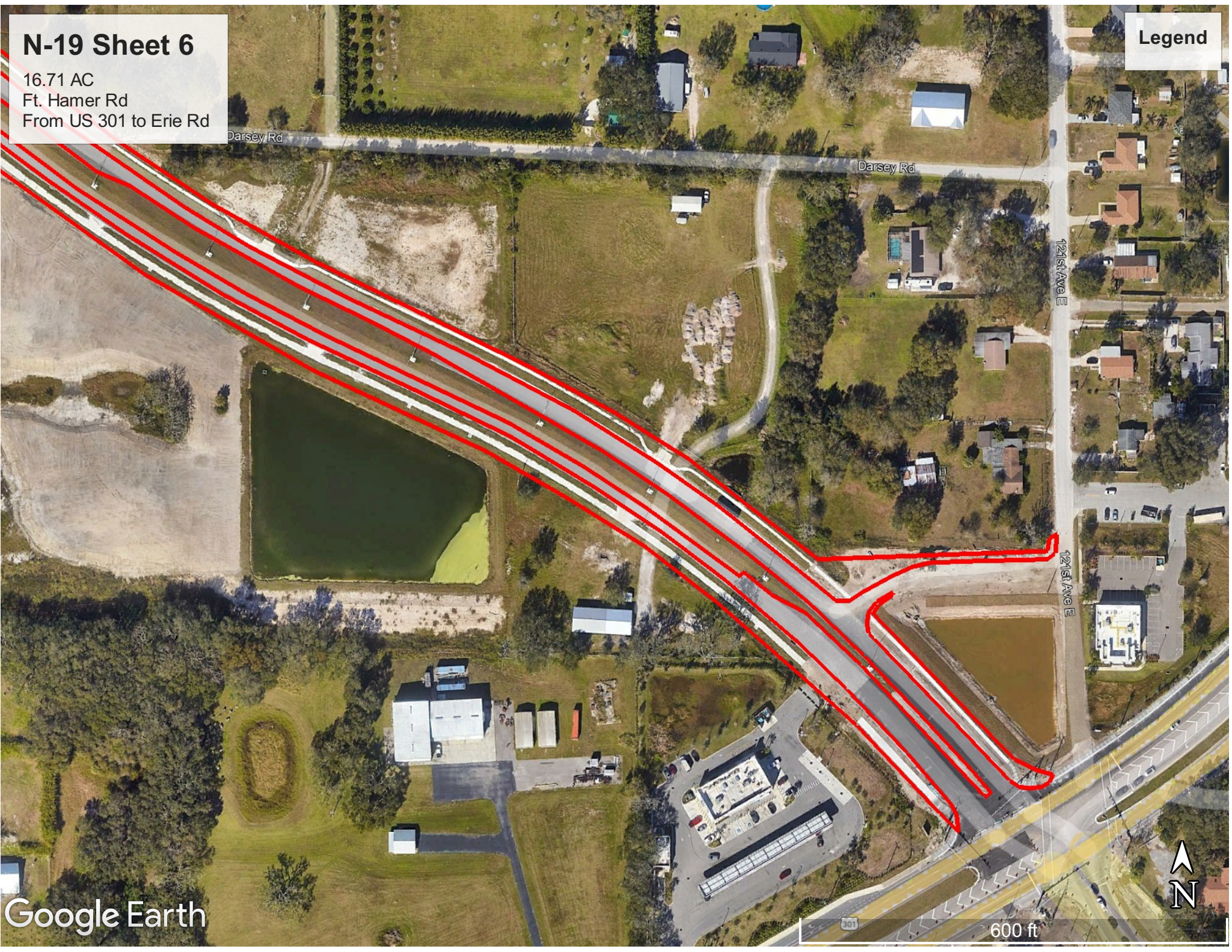
600 ft



N-19 Sheet 6

16.71 AC
Ft. Hamer Rd
From US 301 to Erie Rd

Legend



Google Earth

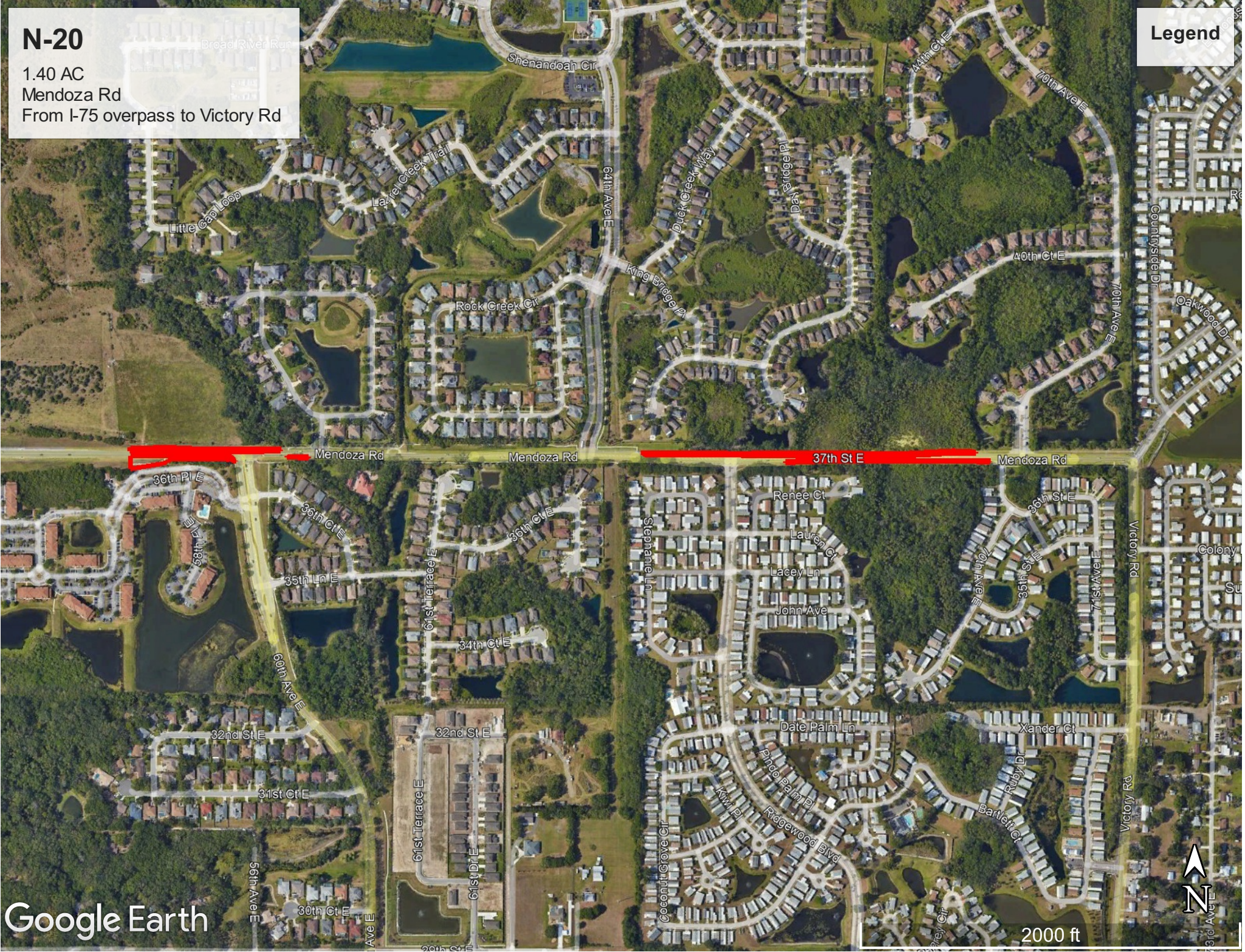
600 ft



N-20

1.40 AC
Mendoza Rd
From I-75 overpass to Victory Rd

Legend



Google Earth



2000 ft

N-20 Sheet 1

1.40 AC
Mendoza Rd
From I-75 overpass to Victory Rd

Legend



Google Earth

400 ft



N-20 Sheet 2

1.40 AC
Mendoza Rd
From I-75 overpass to Victory Rd

Legend



Google Earth



400 ft

N-20 Sheet 3

1.40 AC
Mendoza Rd
From I-75 overpass to Victory Rd

Legend



37th St E

Mendoza Rd

Renee Ct

Renee Ct

Lauren Ct

Google Earth

400 ft



N-20 Sheet 4

1.40 AC
Mendoza Rd
From I-75 overpass to Victory Rd

Legend



Mendoza Rd

37th St E

Mendoza Rd

70th Ave E

36th St E

Victory Rd

70th Ave E

35th St E

71st Ave E

Google Earth

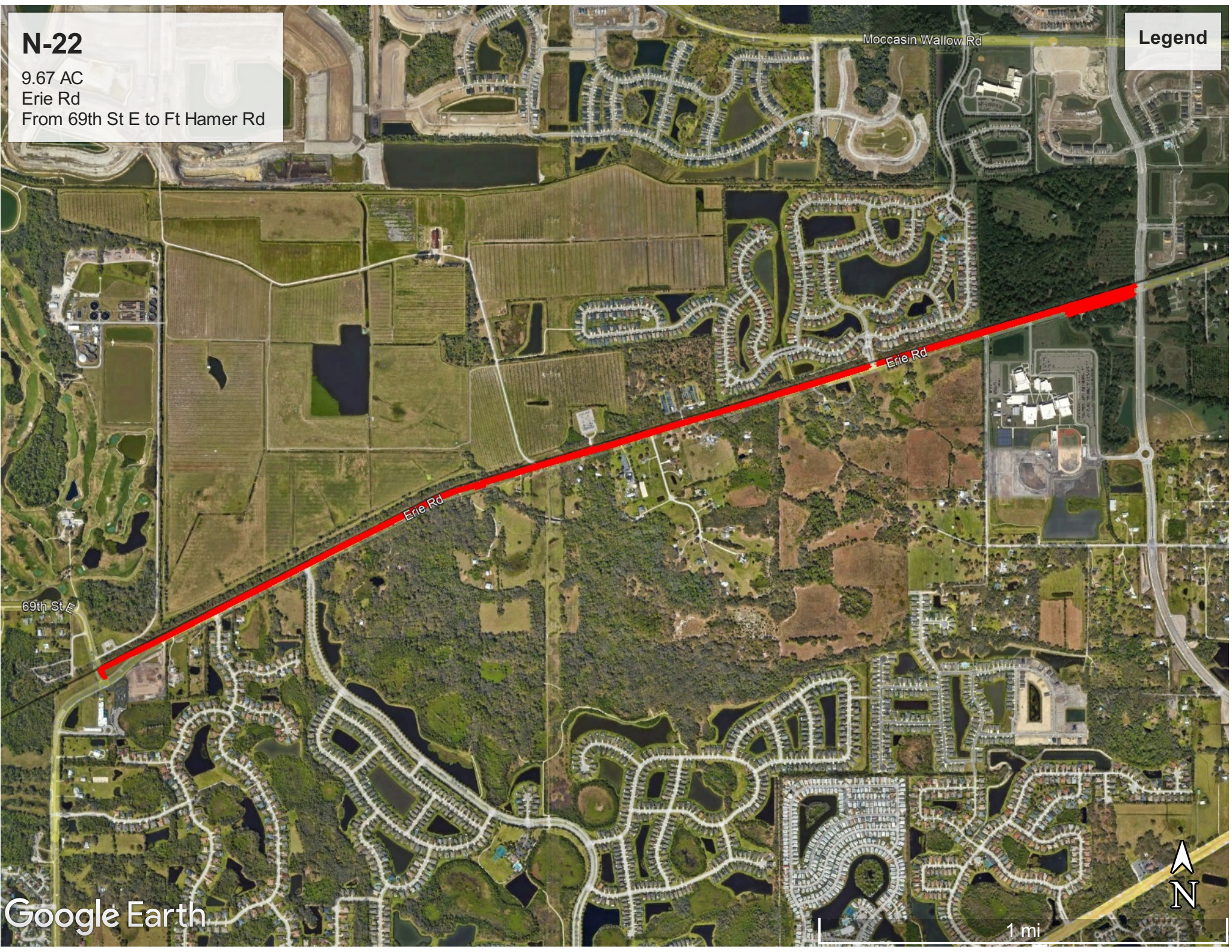
400 ft



N-22

9.67 AC
Erie Rd
From 69th St E to Ft Hamer Rd

Legend



Google Earth

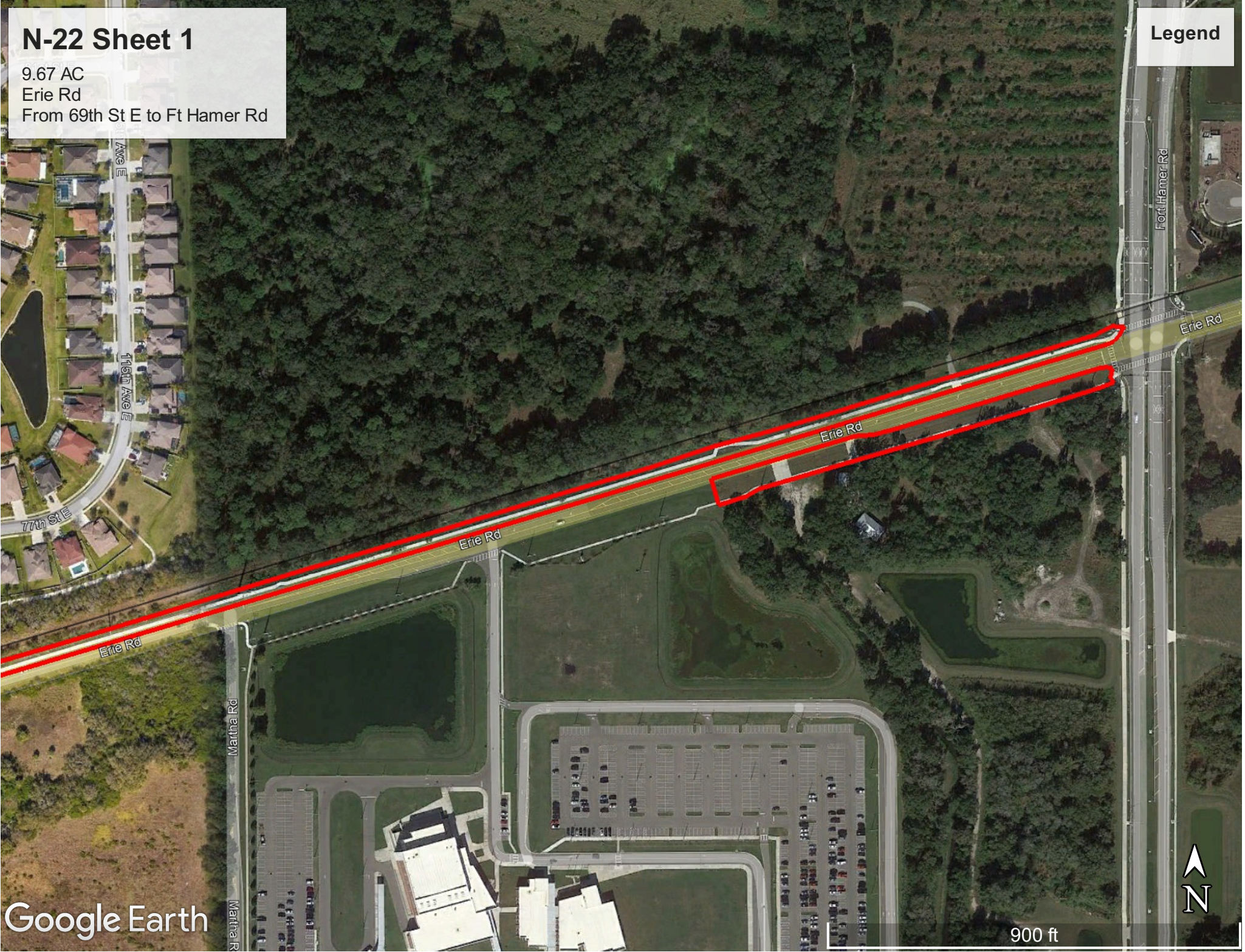


1 mi

N-22 Sheet 1

9.67 AC
Erie Rd
From 69th St E to Ft Hamer Rd

Legend



Google Earth

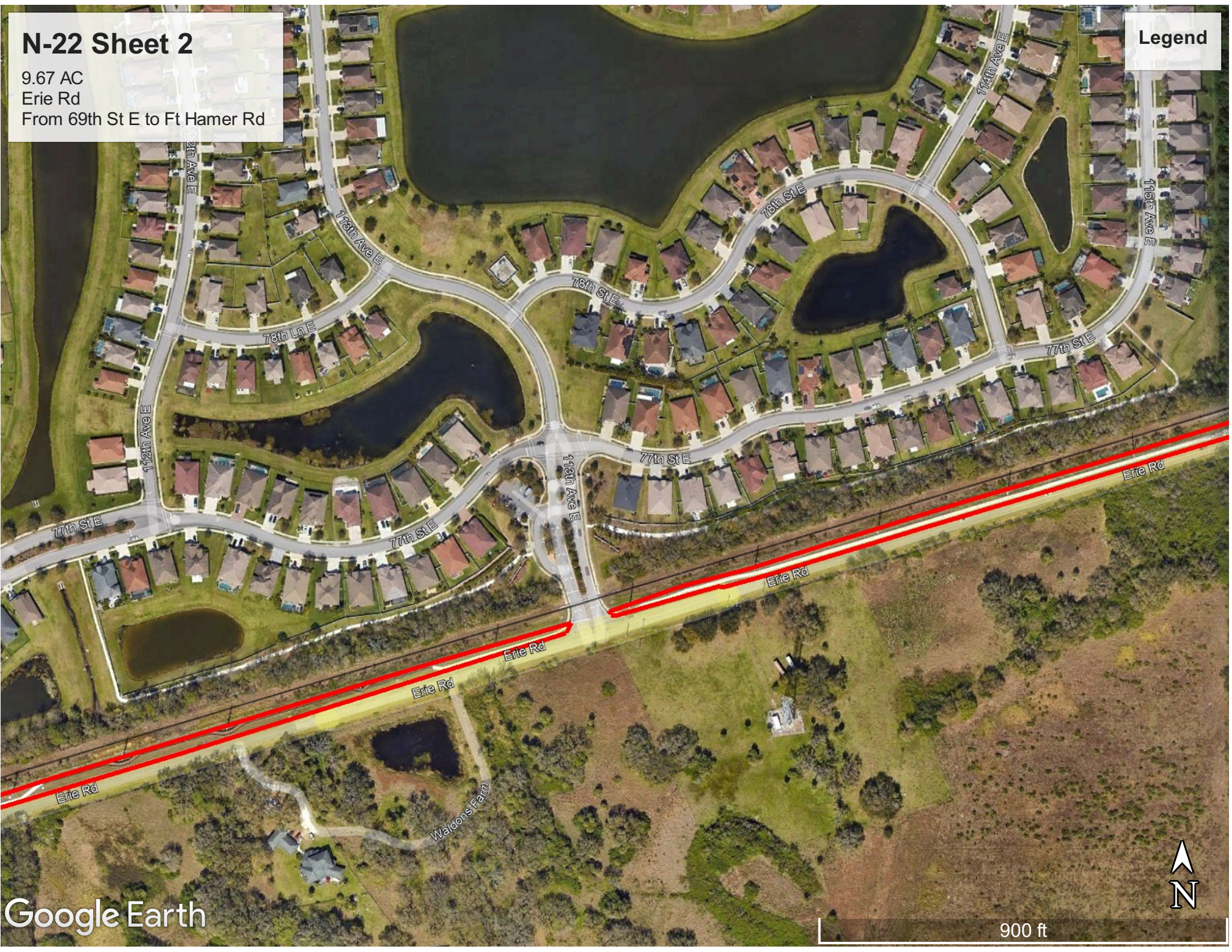
900 ft



N-22 Sheet 2

9.67 AC
Erie Rd
From 69th St E to Ft Hamer Rd

Legend



Google Earth

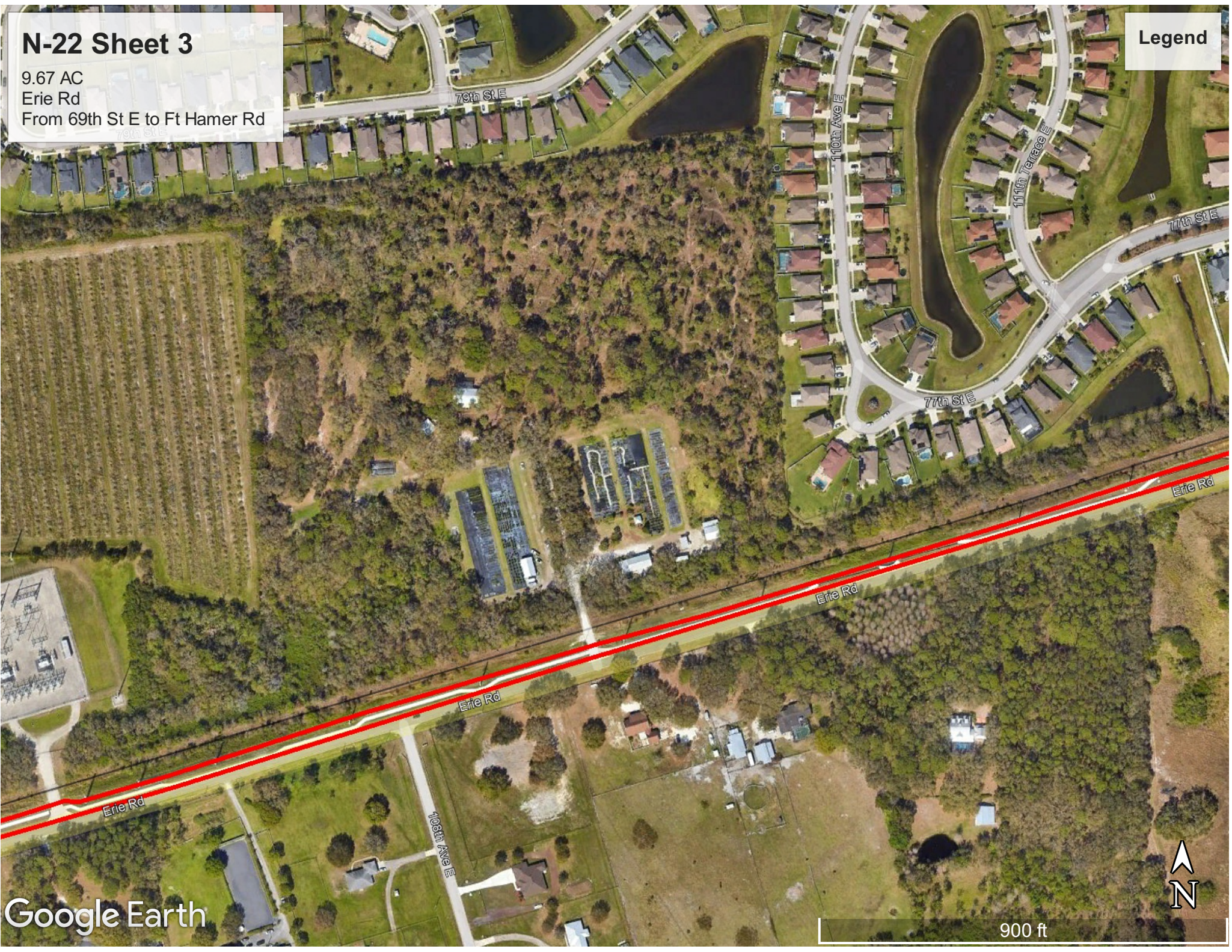


900 ft

N-22 Sheet 3

9.67 AC
Erie Rd
From 69th St E to Ft Hamer Rd

Legend



Google Earth

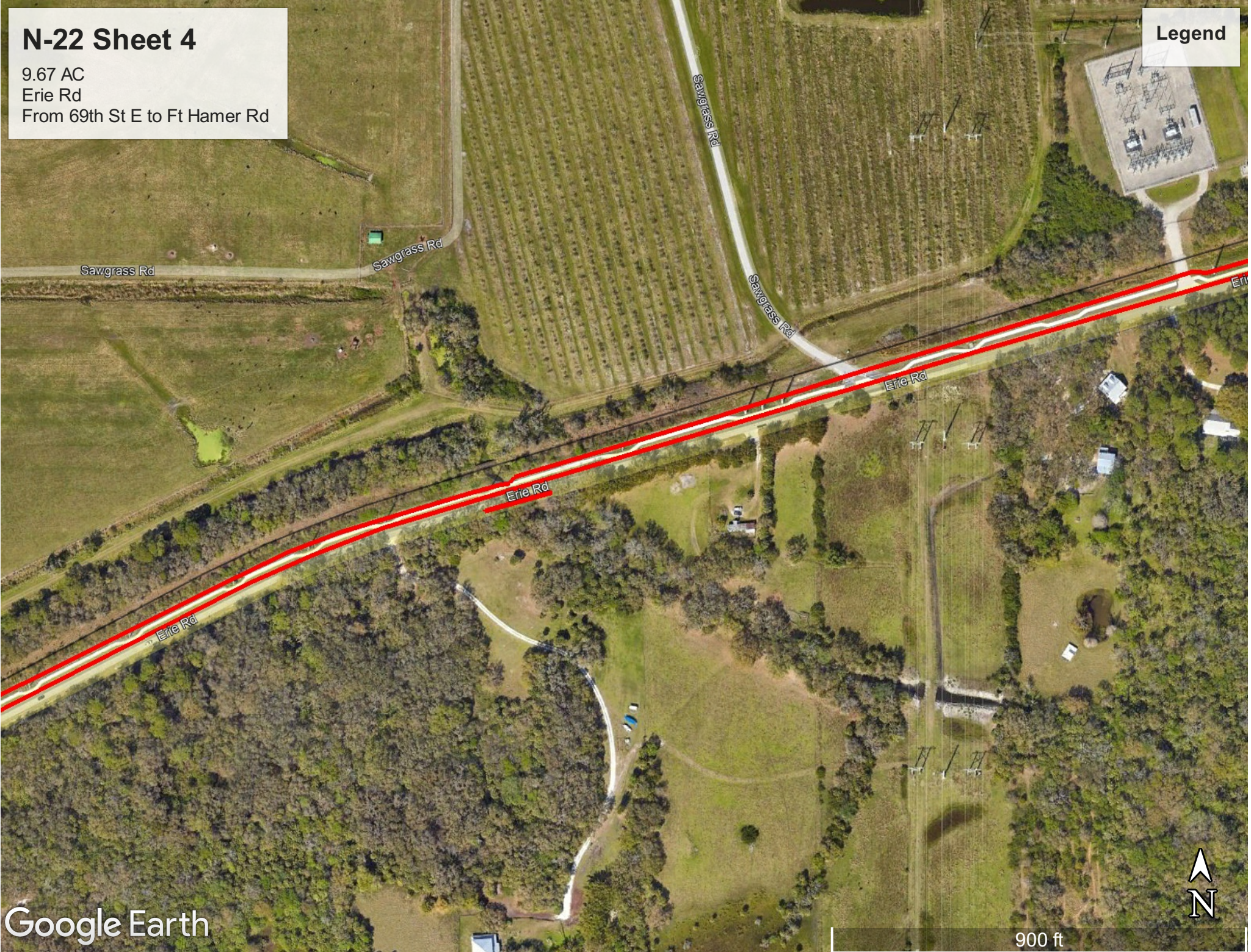
900 ft



N-22 Sheet 4

9.67 AC
Erie Rd
From 69th St E to Ft Hamer Rd

Legend



Google Earth

900 ft

N-22 Sheet 5

9.67 AC
Erie Rd
From 69th St E to Ft Hamer Rd

Legend



N-22 Sheet 6

9.67 AC
Erie Rd
From 69th St E to Ft Hamer Rd

Legend



N-23

2.00 AC
Old Tampa Rd
From US 301 to 91st Ave E

Legend

