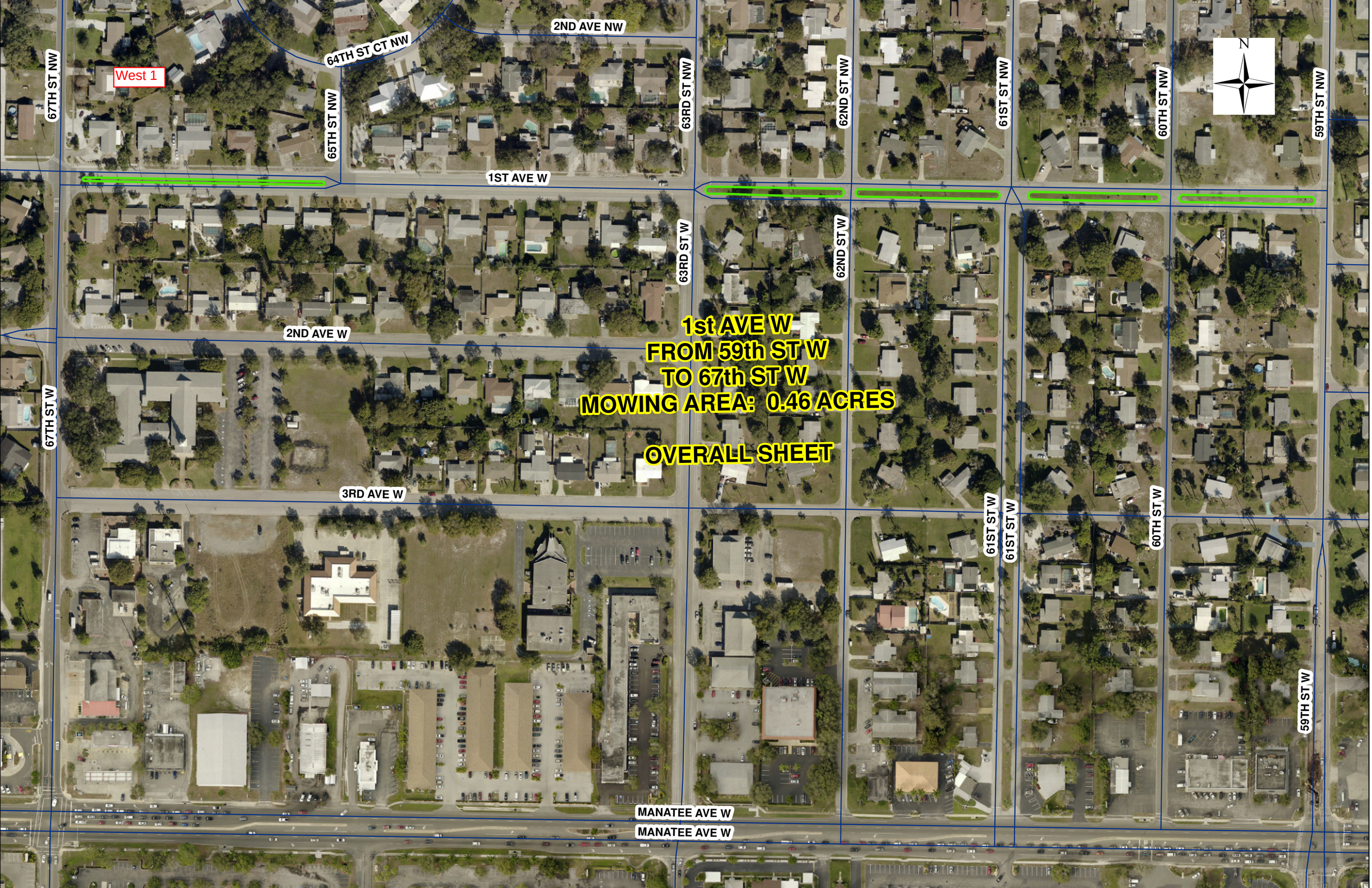
West 1
67TH ST NW
64TH ST CT NW
2ND AVE NW
65TH ST NW
63RD ST NW
62ND ST NW
61ST ST NW
60TH ST NW
59TH ST NW
N
1ST AVE W
63RD ST W
62ND ST W
2ND AVE W
67TH ST W
1st AVE W
FROM 59th ST W
TO 67th ST W
MOWING AREA: 0.46 ACRES
OVERALL SHEET
3RD AVE W
61ST ST W
61ST ST W
60TH ST W
59TH ST W
MANATEE AVE W
MANATEE AVE W

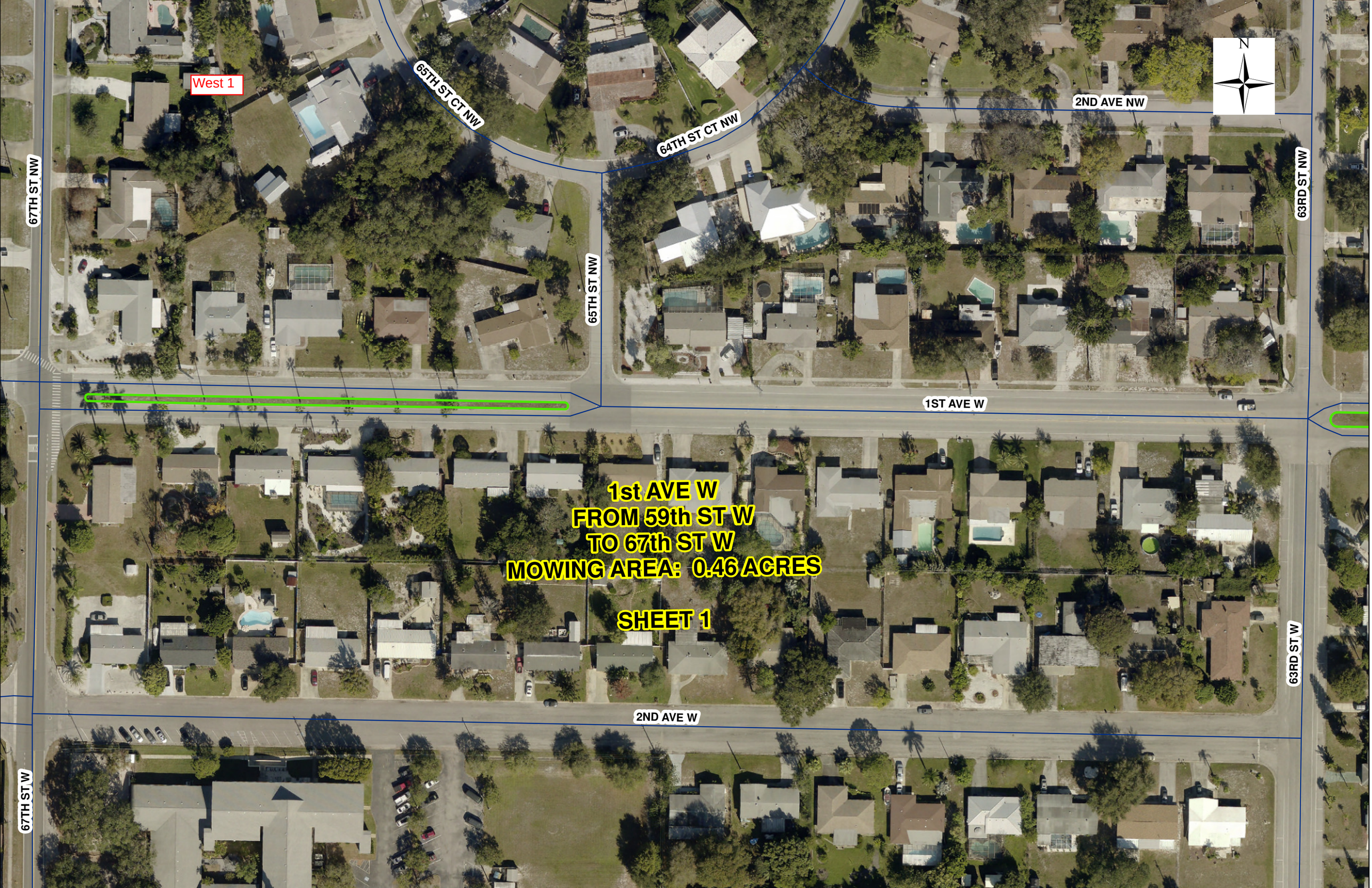
West 1
65TH ST CT NW
64TH ST CT NW
2ND AVE NW
67TH ST NW
65TH ST NW
63RD ST NW
N
1ST AVE W
1st AVE W
FROM 59th ST W
TO 67th ST W
MOWING AREA: 0.46 ACRES
SHEET 1
2ND AVE W
67TH ST W
63RD ST W

West 1

63RD ST NW

62ND ST NW

61ST ST NW

60TH ST NW

59TH ST NW

1ST AVE W

N

1st AVE W
FROM 59th ST W
TO 67th ST W
MOWING AREA: 0.46 ACRES

SHEET 2

63RD ST W

62ND ST W

61ST ST W

61ST ST W

60TH ST W

59TH ST W


West 2
WHITFIELD AVE
N
15th ST E
FROM 184 LF SOUTH OF WHITFIELD AVE
TO 150 LF NORTH OF IDLEWILD CT
MOWING AREA: 0.03 ACRES
OVERALL SHEET
15TH ST E
IDLEWILD CT

West 3

BLUE OAK LN

SCARLET OAK LN

OAKS BLVD

59TH ST W

58TH ST W

57TH ST W

56TH ST W

15TH AVE W

56TH ST DR W

14TH AVE DR W

15TH AVE W

54TH ST W

52ND ST W

51ST ST W

17TH AVE W

54TH ST CT W

18TH AVE W

18TH AVE DR W

54TH ST W

19TH AVE W

20TH AVE W

N

17th ST W - ISLANDS
FROM 51st ST W
TO WEST OF 59th ST W
MOWING AREA: 0.59 ACRES

OVERALL SHEET


West 3
59TH ST W
15TH AVE W
56TH ST DR W
56TH STREET DR W
17TH AVE W
59TH ST W
N
17th ST W - ISLANDS
FROM 51st ST W
TO WEST OF 59th ST W
MOWING AREA: 0.59 ACRES
SHEET 1

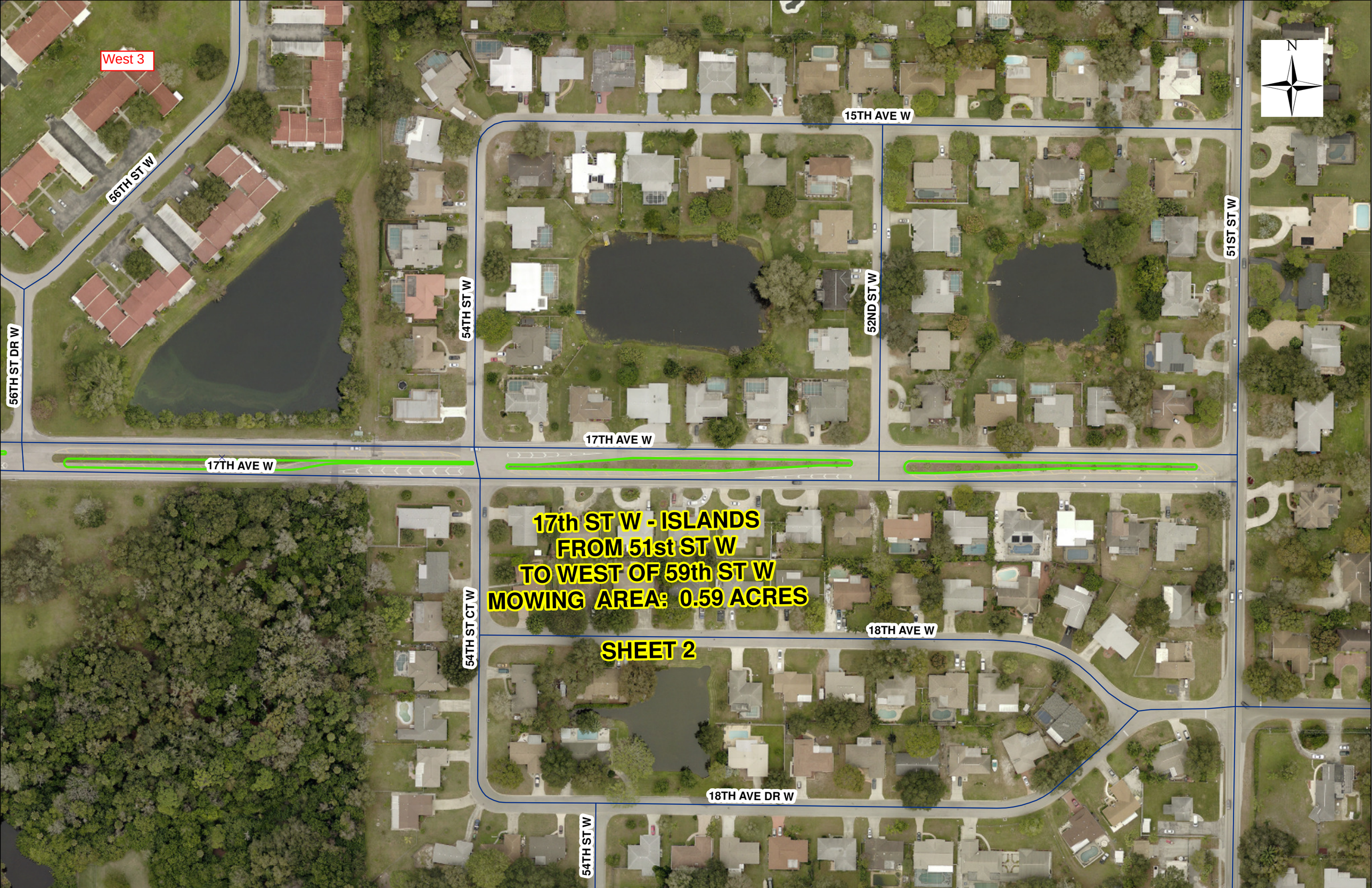
West 3
56TH ST W
56TH ST DR W
54TH ST W
15TH AVE W
52ND ST W
51 ST ST W
17TH AVE W
17TH AVE W
17th ST W - ISLANDS
FROM 51st ST W
TO WEST OF 59th ST W
MOWING AREA: 0.59 ACRES
SHEET 2
54TH ST CT W
18TH AVE W
18TH AVE DR W
54TH ST W
N

West 4

16TH ST CT W

19TH AVE W

15TH ST W

N

19th AVE W
FROM 105 LF E. OF 16th ST CT W
TO 103 LF W. OF 16th ST CT W
MOWING AREA: 0.37 ACRES

OVERALL SHEET

LILY AVE

West 5

45TH AVE W

N

26th ST W
FROM 370 LF SOUTH OF 45th AVE W
TO 485 LF SOUTH OF 45th AVE W
MOWING AREA: 0.05 ACRES

OVERALL SHEET

26TH ST W

46TH AVE W


West 6
28TH AVE W
29TH AVE W
30TH AVE W
14TH ST W
9TH ST W
10TH ST W
27TH AVE W
N
29th AVE W - MEDIANS
FROM OF 14th ST W (BUS. 41)
TO 9th ST W
MOWING AREA: 0.12 ACRES
OVERALL SHEET
Source: Esri, DigitalGlobe, GeoEye, i-cubed, Earthstar Geographics, CNES/Airbus DS, USDA, USGS, AEX, Getmapping, Aerogrid, IGN, IGP, swisstopo, and the GIS User Community

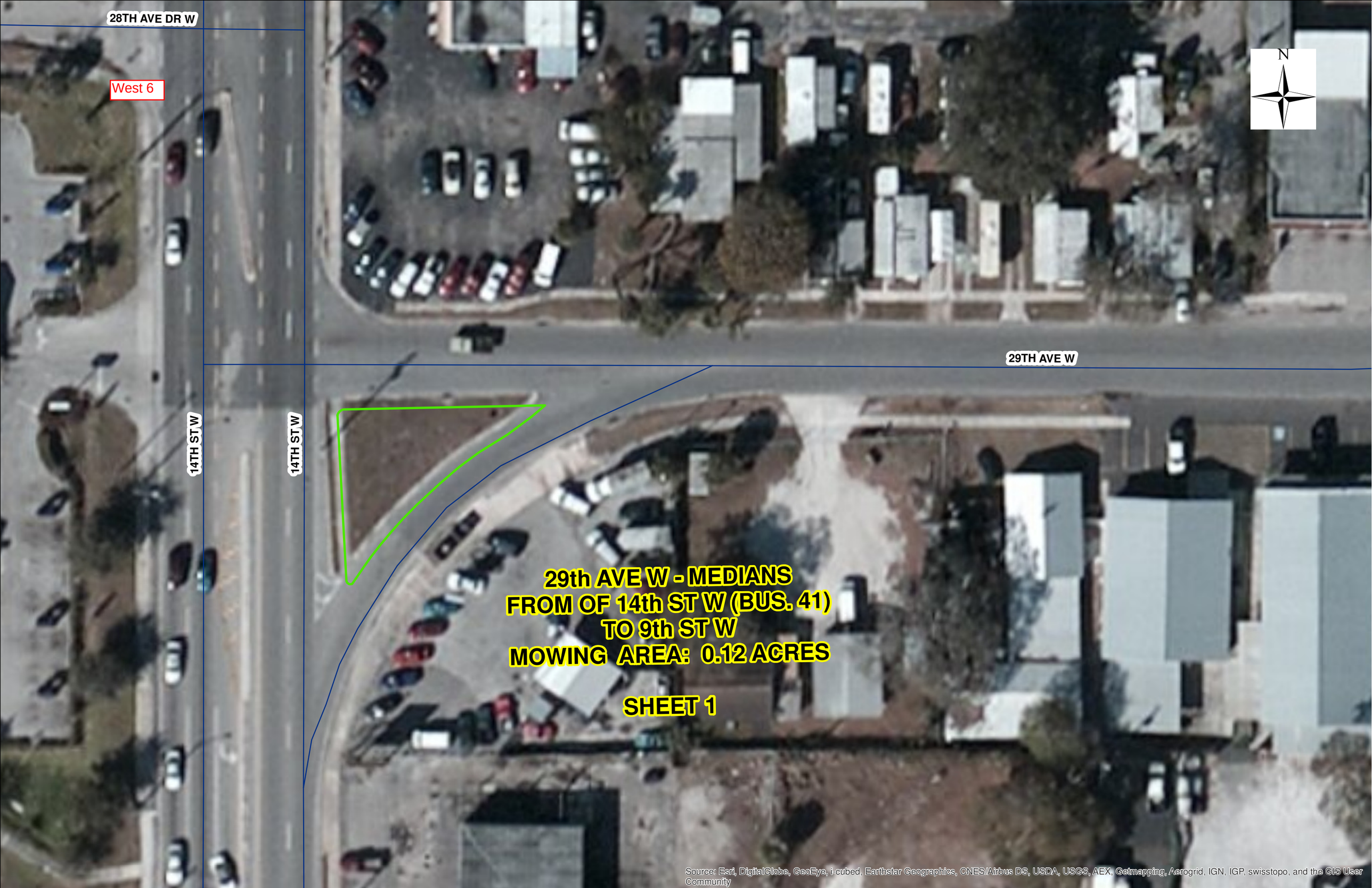
28TH AVE DR W
West 6
N
29TH AVE W
14TH ST W
14TH ST W
29th AVE W - MEDIANS
FROM OF 14th ST W (BUS. 41)
TO 9th ST W
MOWING AREA: 0.12 ACRES
SHEET 1
Source: Esri, DigitalGlobe, GeoEye, i-cubed, Earthstar Geographics, CNES/Airbus DS, USDA, USGS, AEX, Getmapping, Aerogrid, IGN, IGP, swisstopo, and the GIS User Community


West 6
29th AVE W - MEDIANS
FROM OF 14th ST W (BUS. 41)
TO 9th ST W
MOWING AREA: 0.12 ACRES
SHEET 2
29TH AVE W
9TH ST W
27TH AVE W
27TH AVE W
28TH AVE W
8TH ST CT W
N
Source: Esri, DigitalGlobe, GeoEye, i-cubed, Earthstar Geographics, CNES/Airbus DS, USDA, USGS, AEX, Getmapping, Aerogrid, IGN, IGP, swisstopo, and the GIS User Community

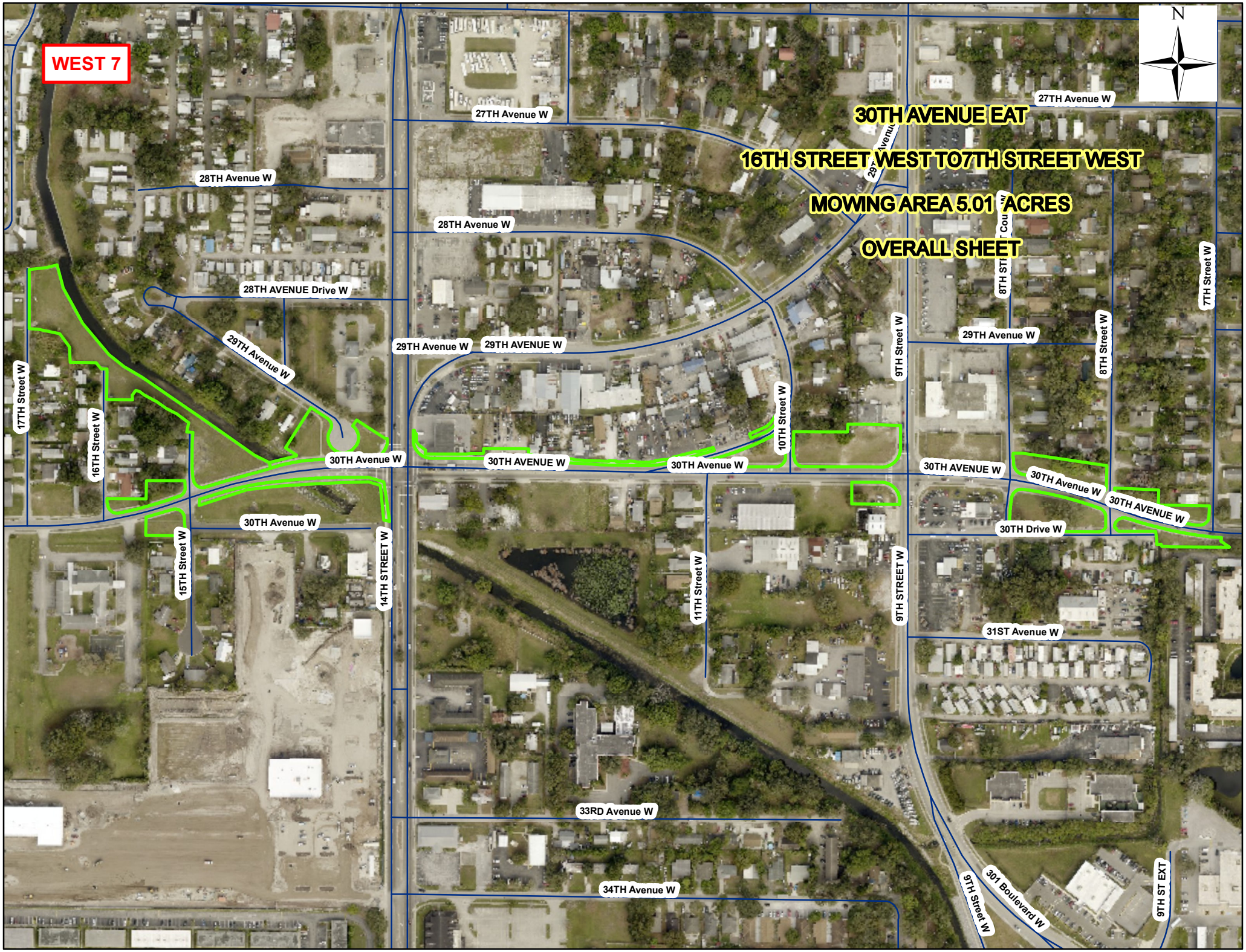
WEST 7
N
30TH AVENUE EAT
16TH STREET WEST TO7TH STREET WEST
MOWING AREA 5.01 ACRES
OVERALL SHEET
27TH Avenue W
28TH Avenue W
28TH AVENUE Drive W
29TH Avenue W
29TH AVENUE W
30TH Avenue W
30TH AVENUE W
30TH Drive W
31ST Avenue W
33RD Avenue W
34TH Avenue W
17TH Street W
16TH Street W
15TH Street W
14TH STREET W
11TH Street W
10TH Street W
9TH Street W
9TH STREET W
8TH Street W
7TH Street W
9TH ST EXT
301 Boulevard W

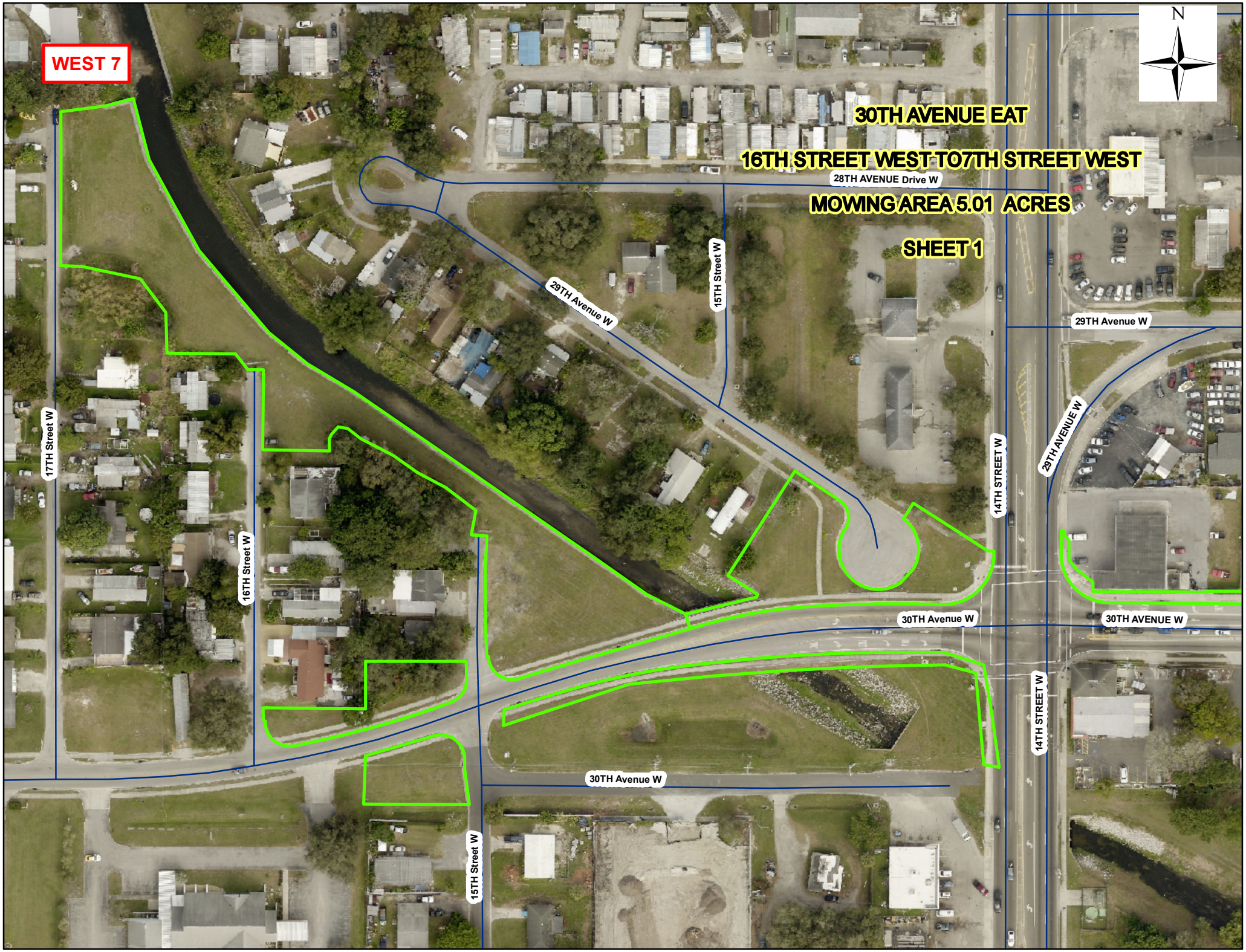
WEST 7
N
30TH AVENUE EAT
16TH STREET WEST TO7TH STREET WEST
28TH AVENUE Drive W
MOWING AREA 5.01 ACRES
SHEET 1
29TH Avenue W
15TH Street W
29TH Avenue W
17TH Street W
16TH Street W
14TH STREET W
29TH AVENUE W
30TH Avenue W
30TH AVENUE W
14TH STREET W
30TH Avenue W
15TH Street W

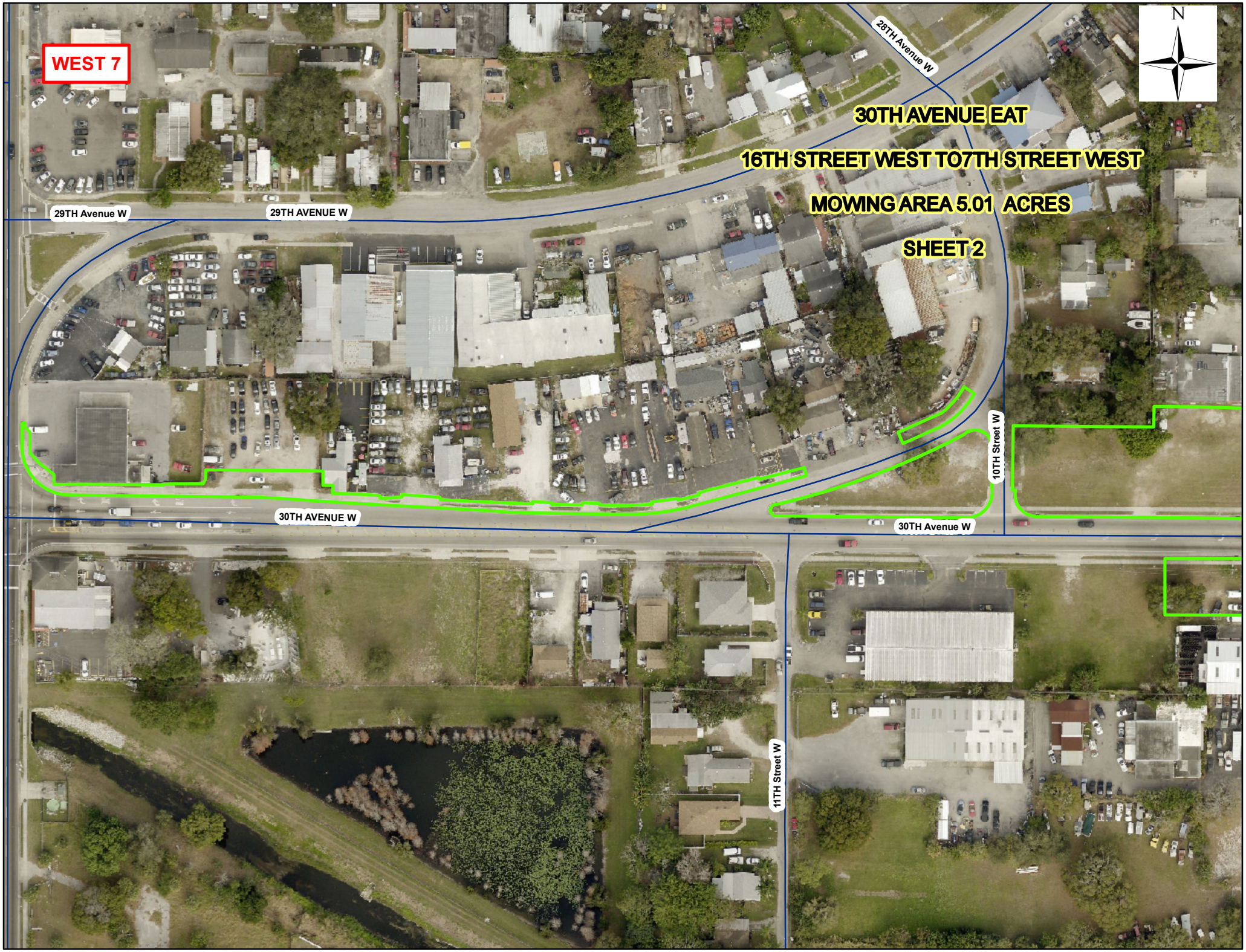
WEST 7
28TH Avenue W
30TH AVENUE EAT
16TH STREET WEST TO7TH STREET WEST
MOWING AREA 5.01 ACRES
SHEET 2
N
29TH Avenue W
29TH AVENUE W
10TH Street W
30TH AVENUE W
30TH Avenue W
11TH Street W

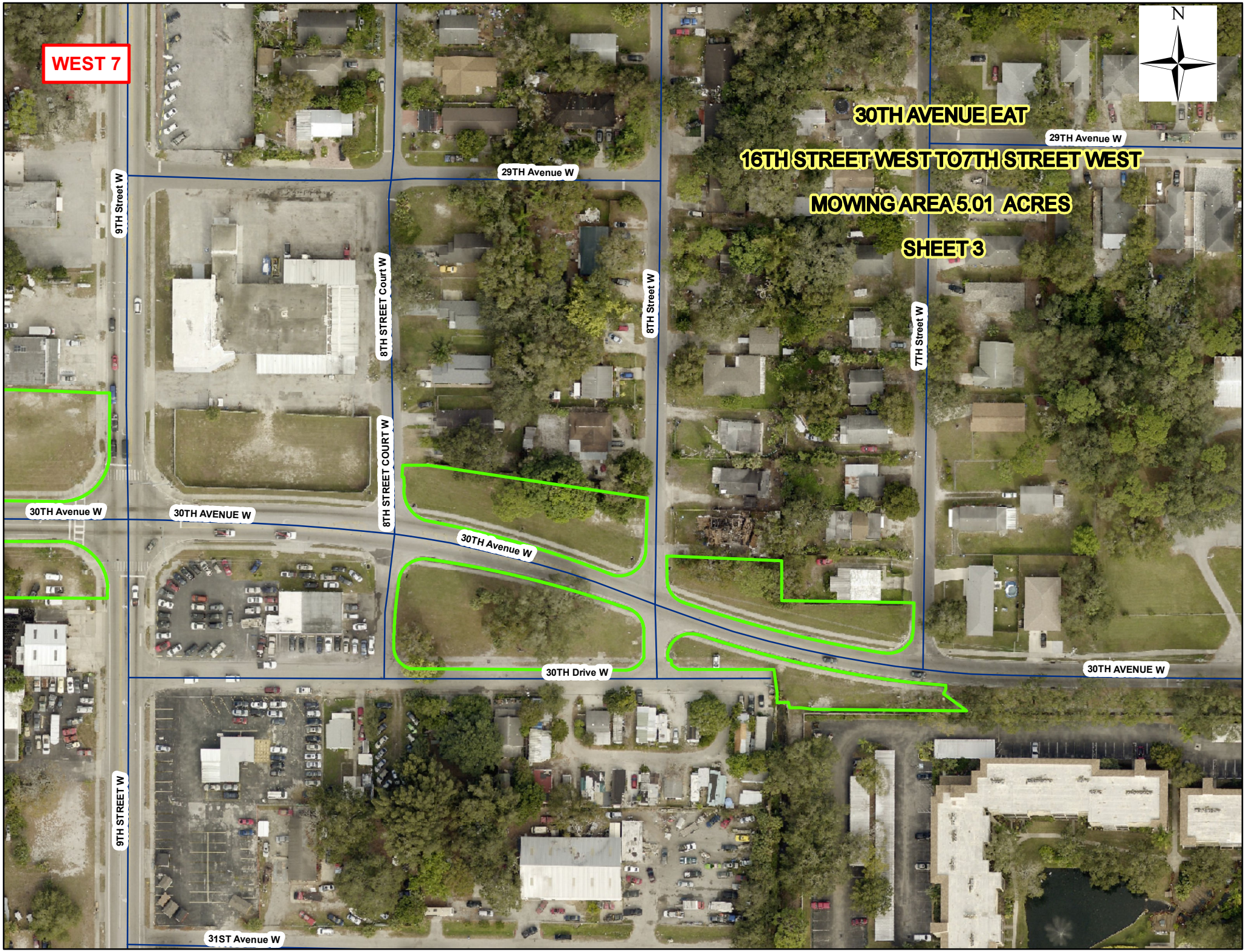
WEST 7
N
30TH AVENUE EAT
16TH STREET WEST TO7TH STREET WEST
MOWING AREA 5.01 ACRES
SHEET 3
29TH Avenue W
9TH Street W
8TH STREET Court W
8TH Street W
7TH Street W
30TH Avenue W
30TH AVENUE W
30TH Drive W
9TH STREET W
31ST Avenue W

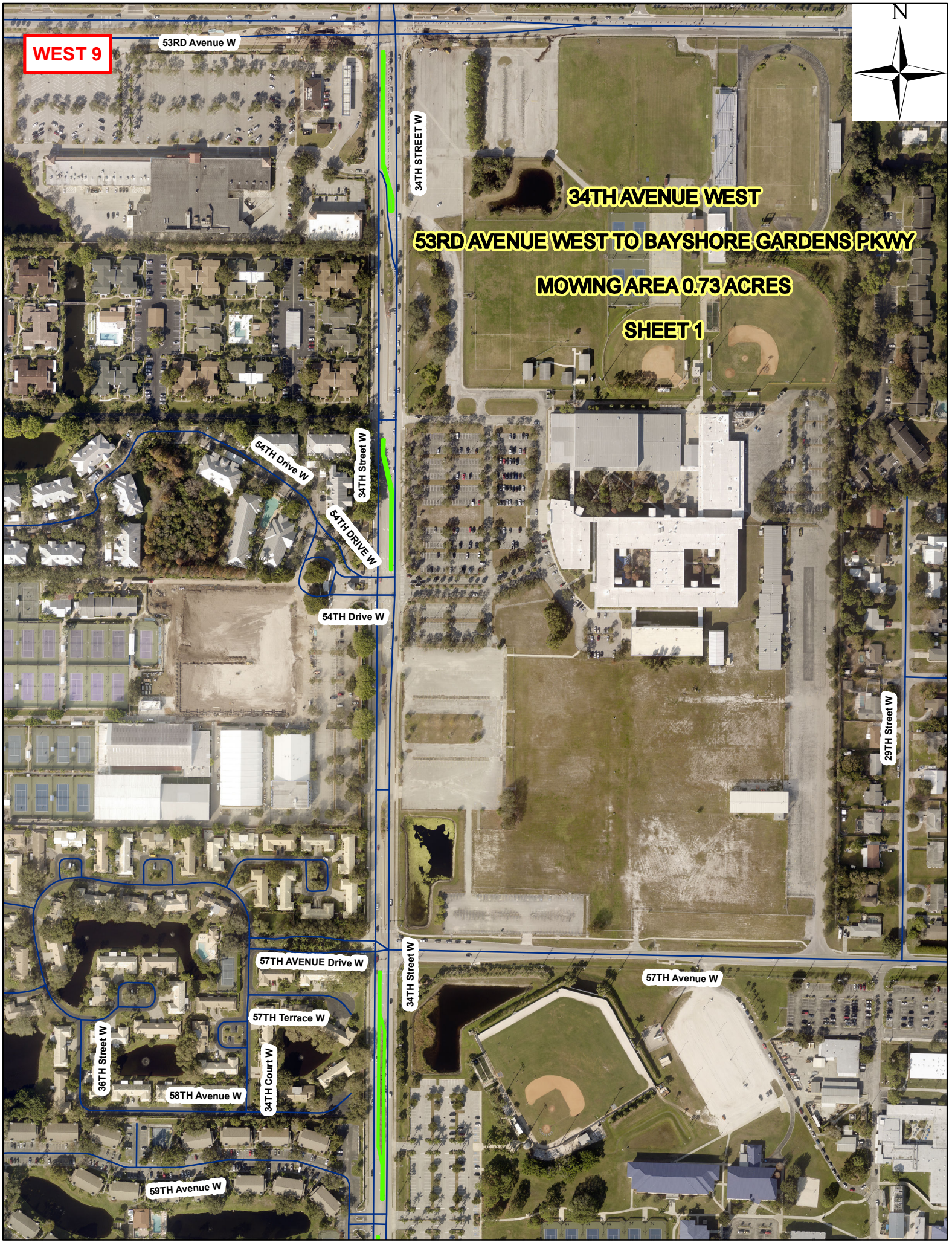
WEST 9
53RD Avenue W
34TH STREET W
34TH AVENUE WEST
53RD AVENUE WEST TO BAYSHORE GARDENS PKWY
MOWING AREA 0.73 ACRES
SHEET 1
N
54TH Drive W
34TH Street W
54TH DRIVE W
54TH Drive W
29TH Street W
57TH AVENUE Drive W
34TH Street W
57TH Avenue W
57TH Terrace W
36TH Street W
34TH Court W
58TH Avenue W
59TH Avenue W

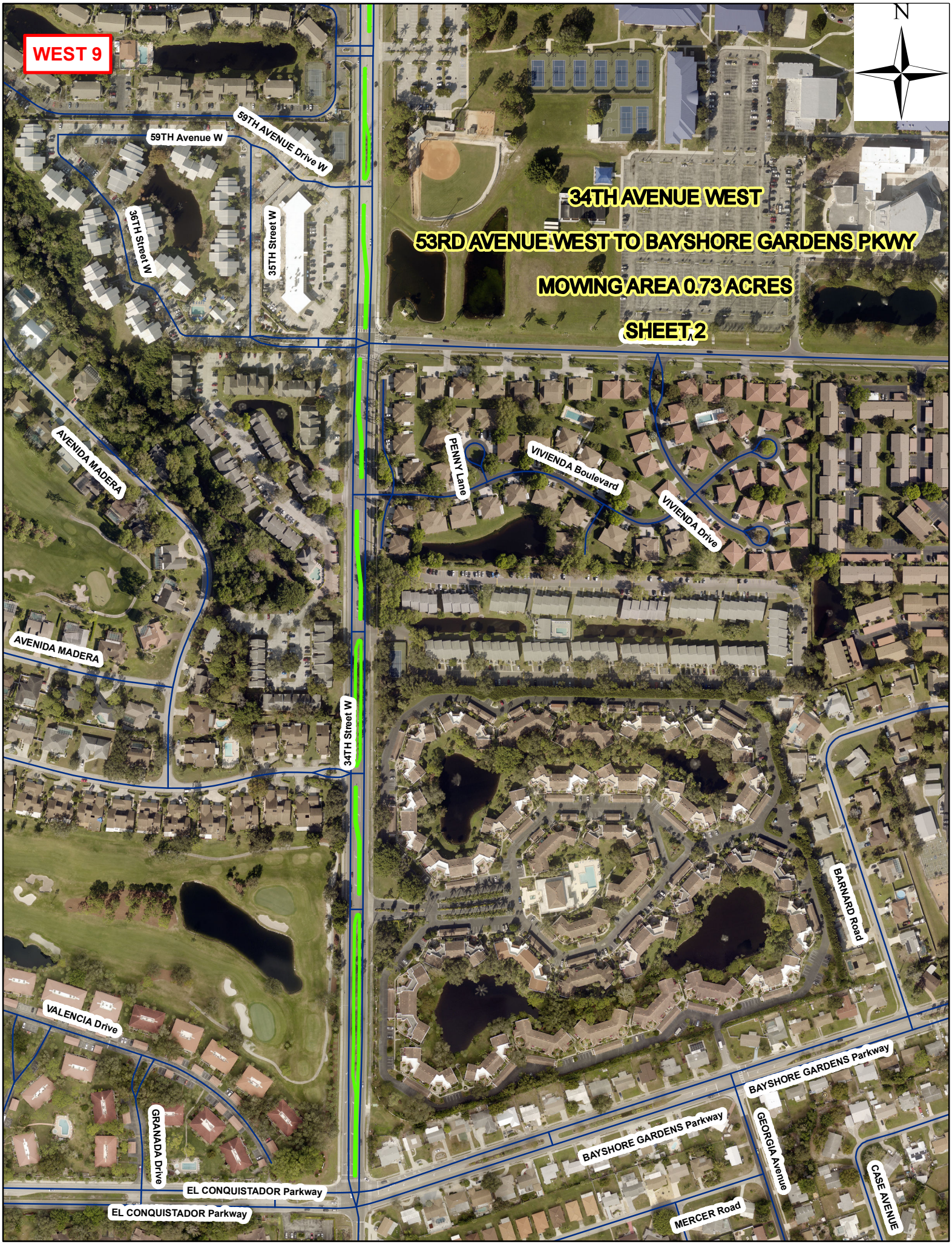
WEST 9
N
34TH AVENUE WEST
53RD AVENUE WEST TO BAYSHORE GARDENS PKWY
MOWING AREA 0.73 ACRES
SHEET 2
59TH Avenue W
59TH AVENUE Drive W
36TH Street W
35TH Street W
AVENIDA MADERA
AVENIDA MADERA
PENNY Lane
VIVIENDA Boulevard
VIVIENDA Drive
34TH Street W
BARNARD Road
VALENCIA Drive
GRANADA Drive
EL CONQUISTADOR Parkway
EL CONQUISTADOR Parkway
BAYSHORE GARDENS Parkway
BAYSHORE GARDENS Parkway
GEORGIA Avenue
MERCER Road
CASE AVENUE

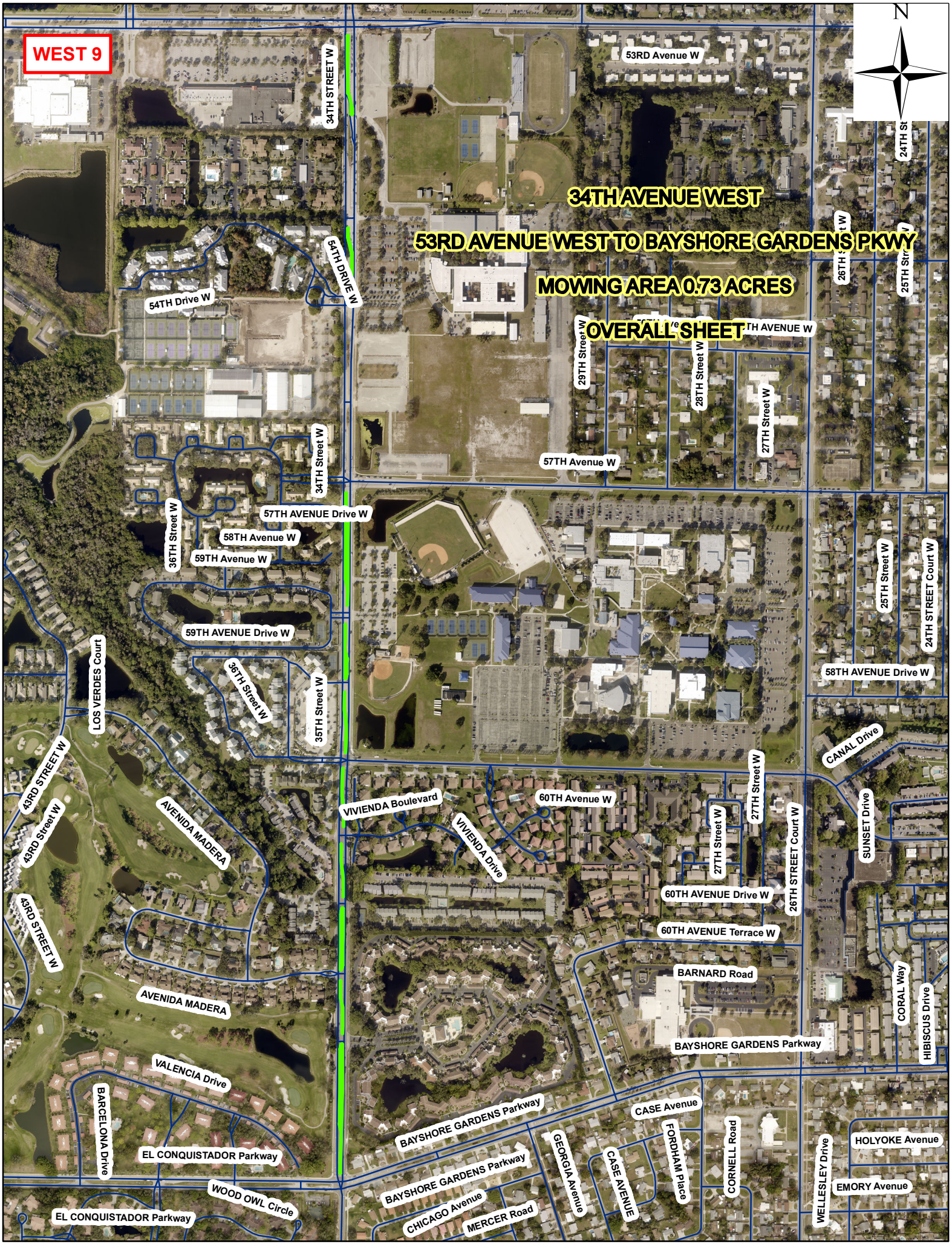
WEST 9
N
34TH AVENUE WEST
53RD AVENUE WEST TO BAYSHORE GARDENS PKWY
MOWING AREA 0.73 ACRES
OVERALL SHEET
53RD Avenue W
34TH STREET W
54TH DRIVE W
54TH Drive W
57TH Avenue W
29TH Street W
28TH Street W
27TH Street W
34TH Street W
57TH AVENUE Drive W
58TH Avenue W
59TH Avenue W
36TH Street W
59TH AVENUE Drive W
35TH Street W
LOS VERDES Court
25TH Street W
24TH STREET Court W
58TH AVENUE Drive W
CANAL Drive
43RD STREET W
43RD Street W
AVENIDA MADERA
VIVIENDA Boulevard
VIVIENDA Drive
60TH Avenue W
27TH Street W
26TH STREET Court W
SUNSET Drive
60TH AVENUE Drive W
60TH AVENUE Terrace W
BARNARD Road
CORAL Way
HIBISCUS Drive
BAYSHORE GARDENS Parkway
VALENCIA Drive
BARCELONA Drive
EL CONQUISTADOR Parkway
WOOD OWL Circle
CASE Avenue
FORDHAM Place
CORNELL Road
GEORGIA Avenue
CASE AVENUE
CHICAGO Avenue
MERCER Road
WELLESLEY Drive
HOLYOKE Avenue
EMORY Avenue

LEMON
West 10
ORANGE
8TH CT
LIME
PALM DR
ORANGE DR
PARKWAY DR
MAIN DR
PINE DR
9TH ST W
39TH AVE W
9TH ST CT W
40TH AVE W
N
39th AVE W - DEAD END
EAST OF 14th ST W
EAST END - NORTH SIDE
MOWING AREA: 0.55 ACRES
OVERALL SHEET
MAIN ST
EBY AVE
Source: Esri, DigitalGlobe, GeoEye, i-cubed, Earthstar Geographics, CNES/Airbus DS, USDA, USGS, AEX, Getmapping, Aerogrid, IGN, IGP, swisstopo, and the GIS User Community

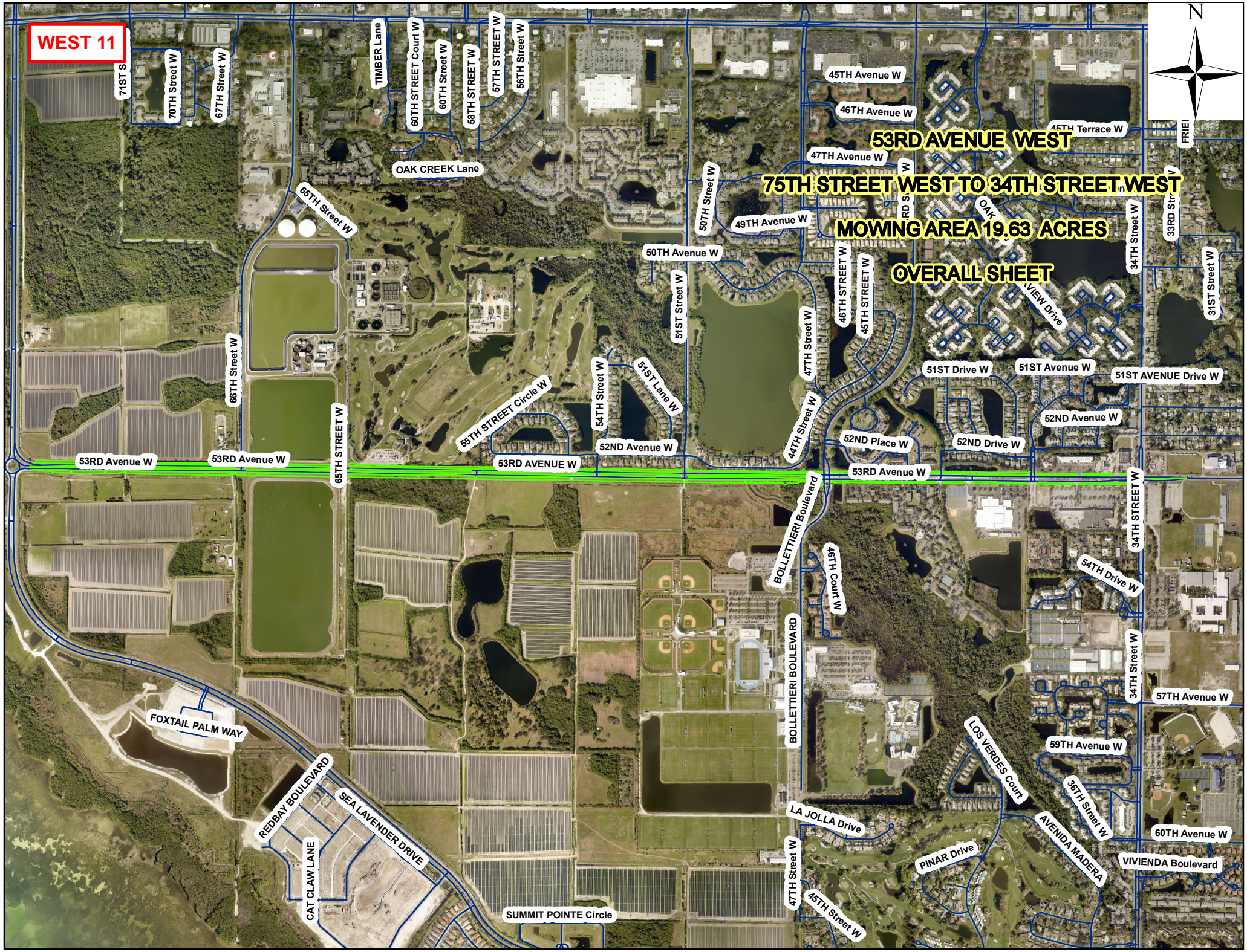
WEST 11
53RD AVENUE WEST
75TH STREET WEST TO 34TH STREET WEST
MOWING AREA 19.63 ACRES
OVERALL SHEET
N
71ST S
70TH Street W
67TH Street W
TIMBER Lane
60TH STREET Court W
60TH Street W
58TH STREET W
57TH STREET W
56TH Street W
OAK CREEK Lane
65TH Street W
66TH Street W
65TH STREET W
45TH Avenue W
46TH Avenue W
47TH Avenue W
49TH Avenue W
50TH Avenue W
50TH Street W
51ST Street W
54TH Street W
51ST Lane W
55TH STREET Circle W
52ND Avenue W
53RD AVENUE W
53RD Avenue W
46TH STREET W
45TH STREET W
47TH Street W
44TH Street W
51ST Drive W
51ST Avenue W
51ST AVENUE Drive W
52ND Avenue W
52ND Place W
52ND Drive W
34TH Street W
31ST Street W
BOLLETTIERI Boulevard
46TH Court W
54TH Drive W
57TH Avenue W
59TH Avenue W
60TH Avenue W
VIVIENDA Boulevard
LOS VERDES Court
36TH Street W
AVENIDA MADERA
LA JOLLA Drive
PINAR Drive
45TH Street W
FOXTAIL PALM WAY
REDBAY BOULEVARD
SEA LAVENDER DRIVE
CAT CLAW LANE
SUMMIT POINTE Circle

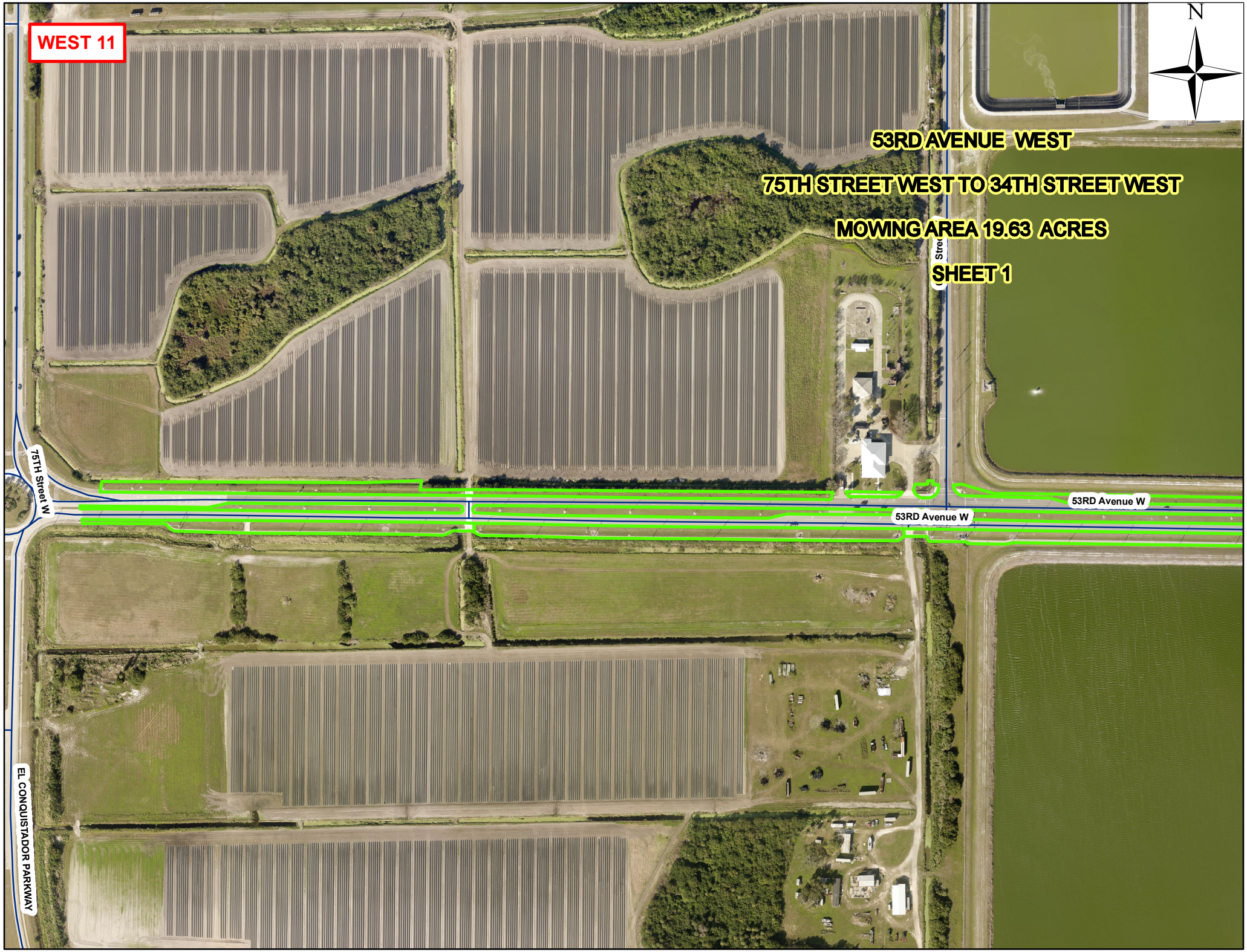
WEST 11
N
53RD AVENUE WEST
75TH STREET WEST TO 34TH STREET WEST
MOWING AREA 19.63 ACRES
SHEET 1
75TH Street W
53RD Avenue W
53RD Avenue W
EL CONQUISTADOR PARKWAY


WEST 11
N
53RD AVENUE WEST
75TH STREET WEST TO 34TH STREET WEST
MOWING AREA 19.63 ACRES
55TH STRE
SHEET 2
65TH STREET W
52ND Avenue W
54TH Street W
53RD Avenue W
53RD Avenue W
53RD AVENUE W
53RD Avenue W

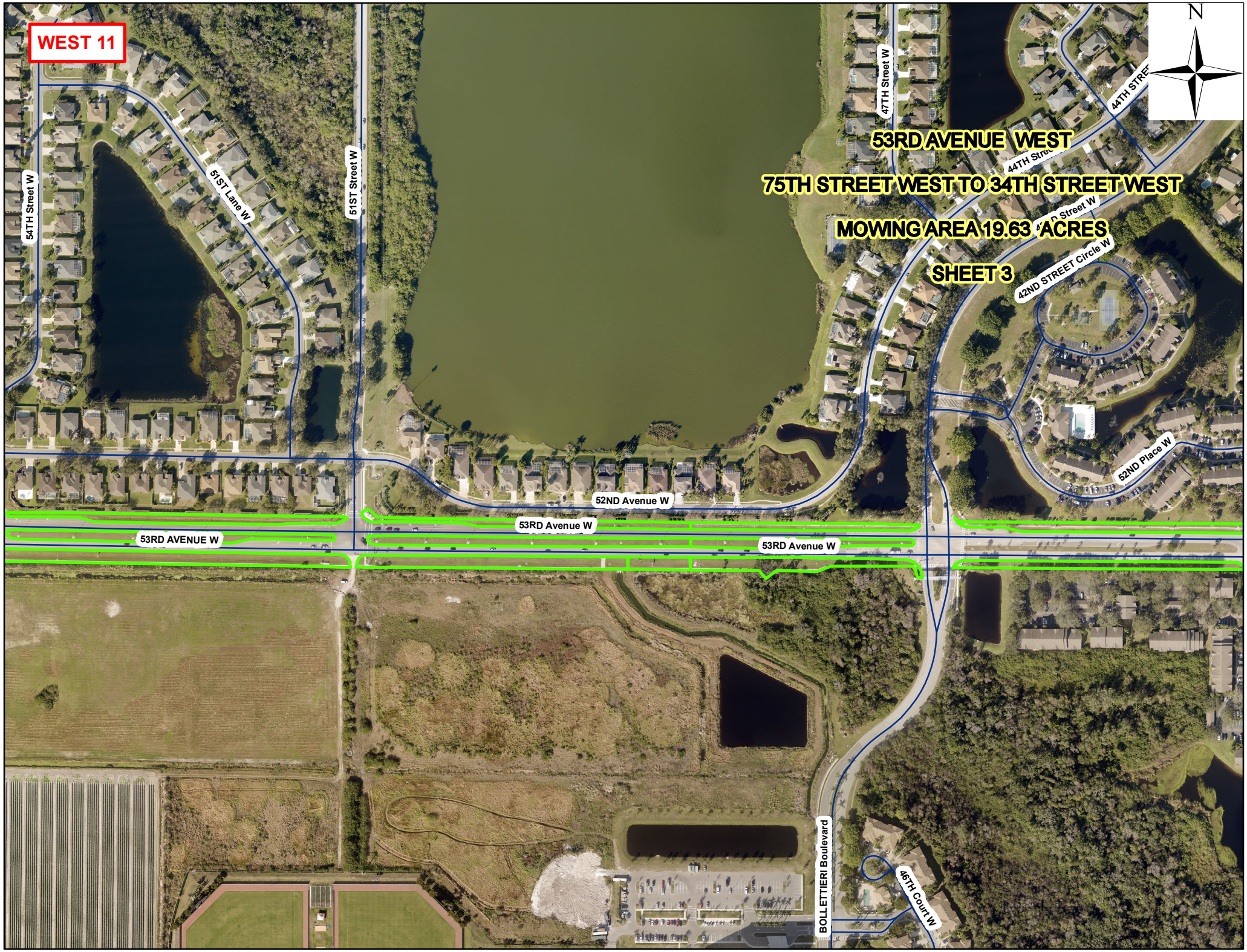
WEST 11
N
53RD AVENUE WEST
75TH STREET WEST TO 34TH STREET WEST
MOWING AREA 19.63 ACRES
SHEET 3
54TH Street W
51ST Lane W
51ST Street W
47TH Street W
44TH Street W
42ND STREET Circle W
52ND Place W
52ND Avenue W
53RD Avenue W
53RD AVENUE W
53RD Avenue W
BOLLETTIERI Boulevard
46TH Court W

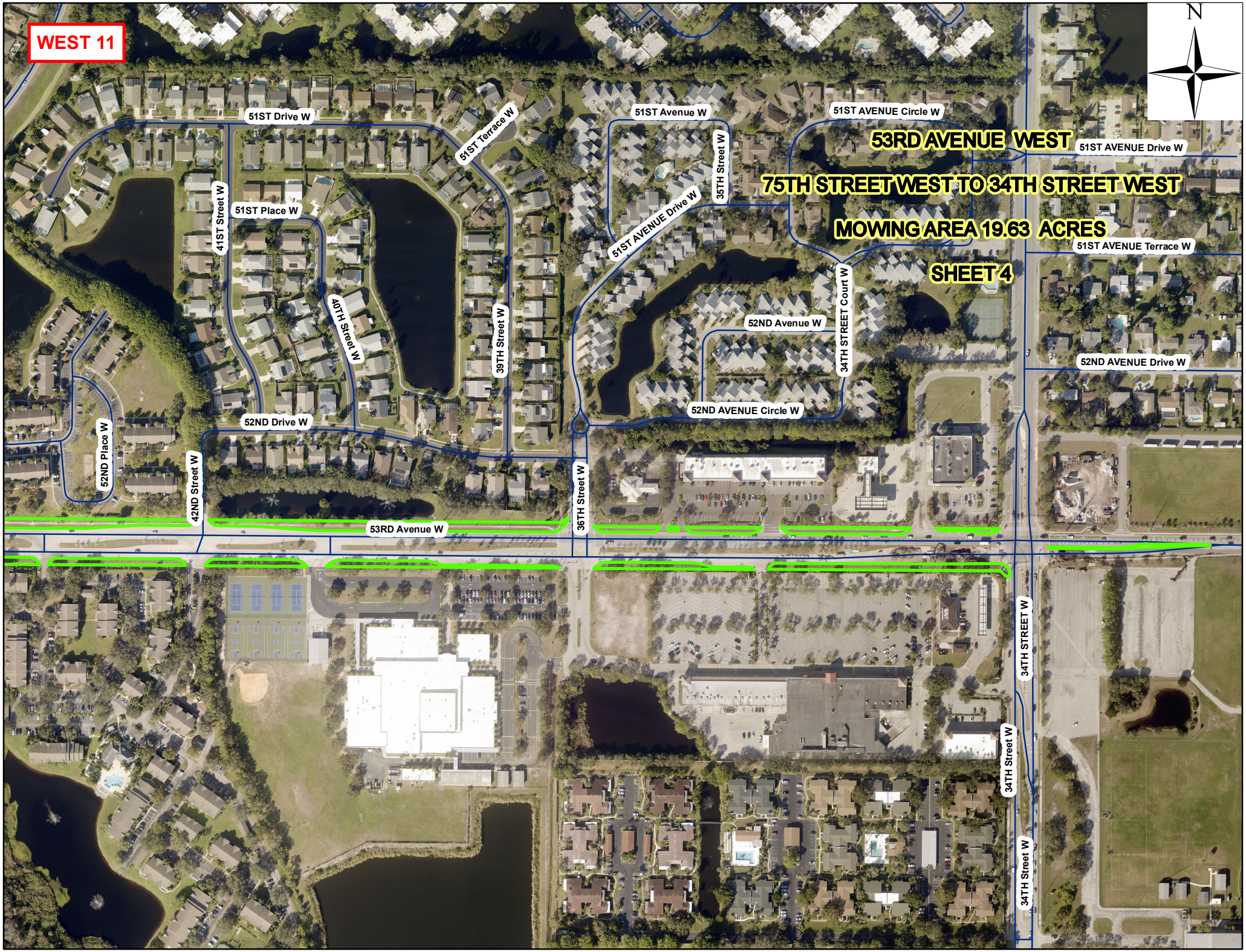
WEST 11
N
53RD AVENUE WEST
75TH STREET WEST TO 34TH STREET WEST
MOWING AREA 19.63 ACRES
SHEET 4
51ST Drive W
51ST Terrace W
51ST Avenue W
51ST AVENUE Circle W
51ST AVENUE Drive W
35TH Street W
41ST Street W
51ST Place W
51ST AVENUE Drive W
51ST AVENUE Terrace W
40TH Street W
39TH Street W
34TH STREET Court W
52ND Avenue W
52ND AVENUE Drive W
52ND AVENUE Circle W
52ND Drive W
52ND Place W
42ND Street W
36TH Street W
53RD Avenue W
34TH STREET W
34TH Street W
34TH Street W

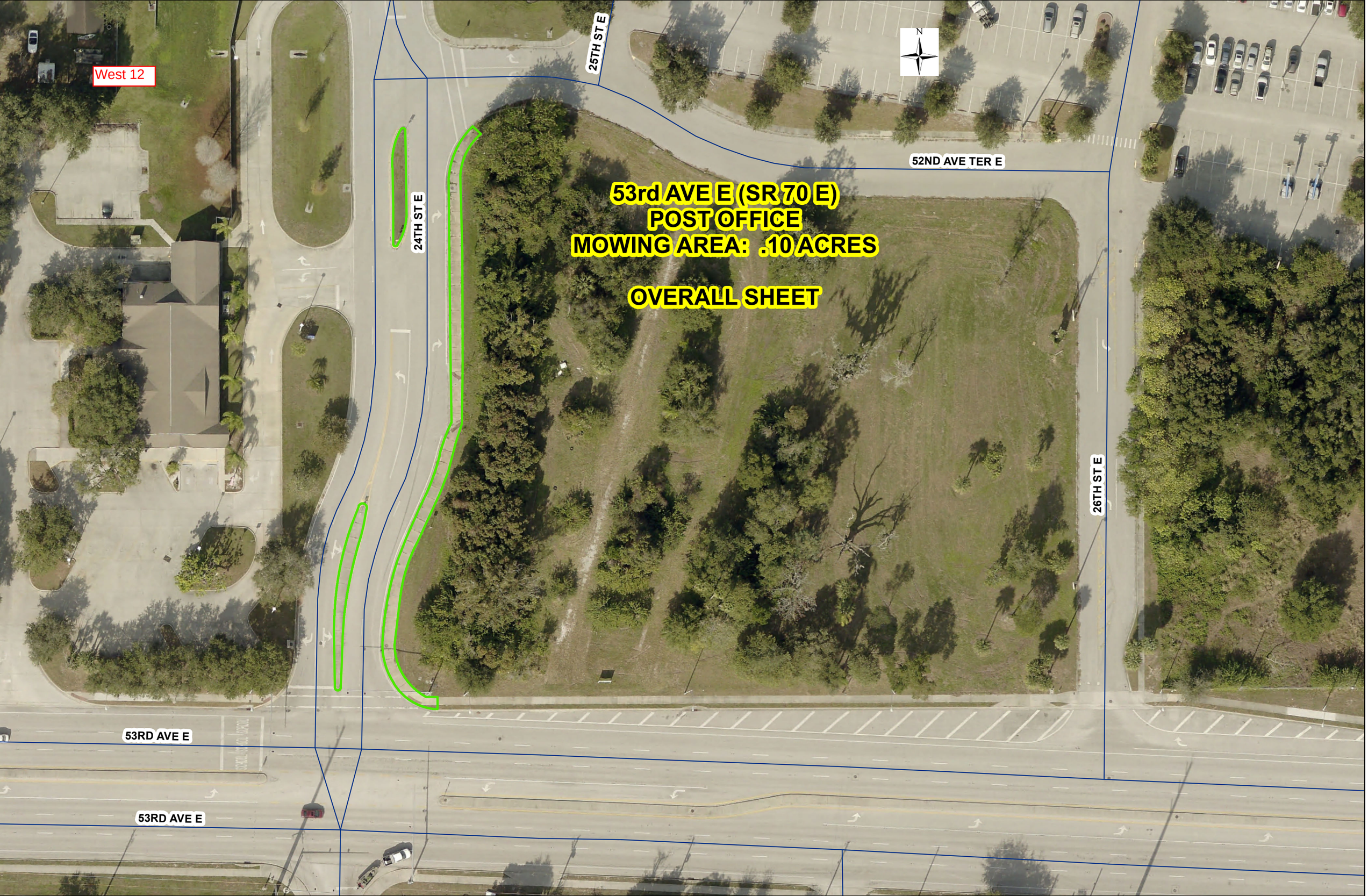
West 12
25TH ST E
24TH ST E
52ND AVE TER E
53rd AVE E (SR 70 E)
POST OFFICE
MOWING AREA: .10 ACRES
OVERALL SHEET
26TH ST E
53RD AVE E
53RD AVE E

West 13

17TH ST CT E

18TH ST CT E

53rd AVE E (SR 70 E)
FROM 15TH ST E
TO US 301
MOWING AREA: .26 ACRES

OVERALL SHEET

20TH ST CT E

53RD AVE E

17TH ST CT E

53RD AVE DR E

18TH ST E

18TH ST BLVD E

53RD TER E

20TH ST CT E

21ST ST CT E

54TH AVE E

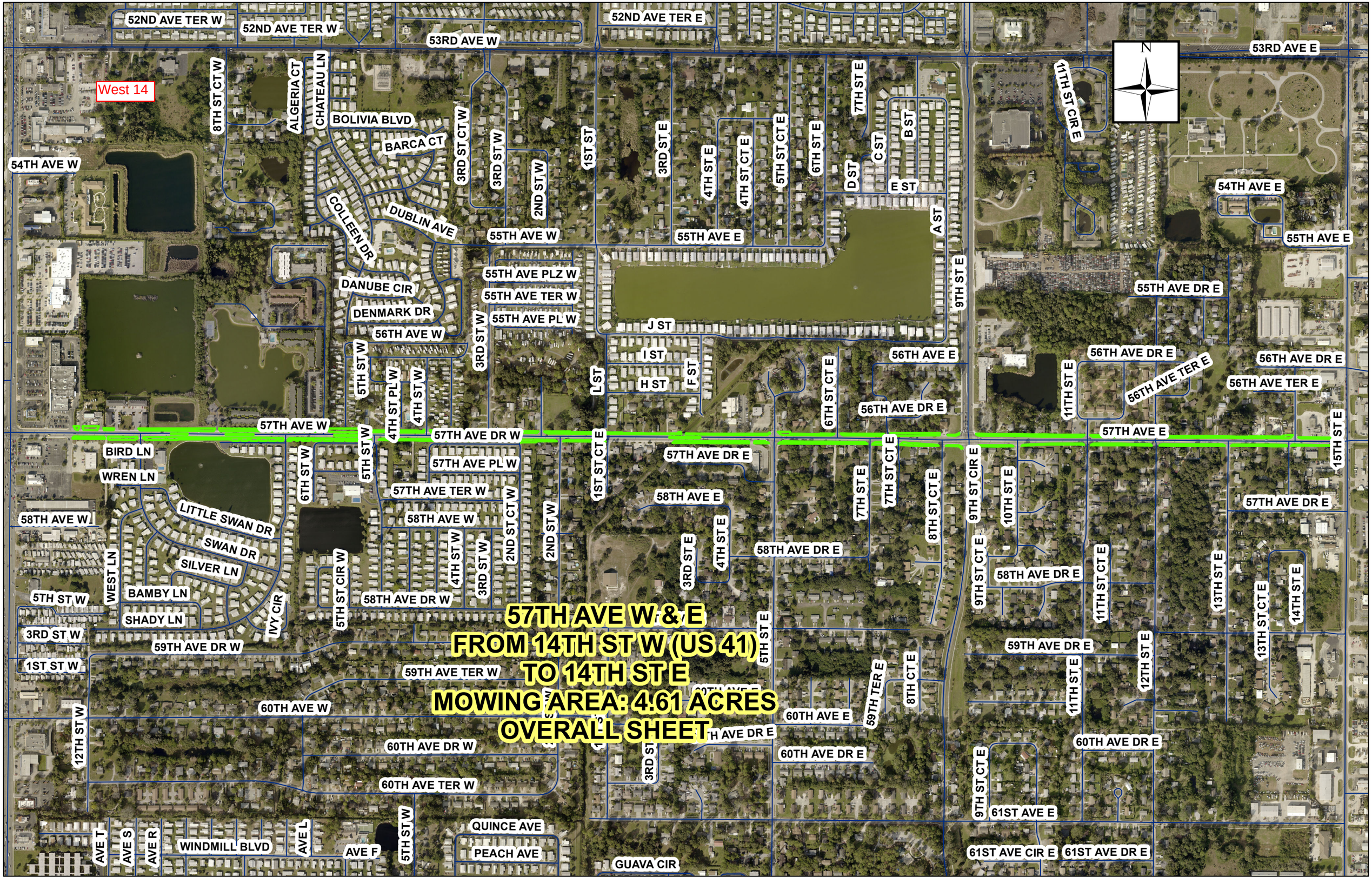
West 14
52ND AVE TER W
52ND AVE TER W
53RD AVE W
52ND AVE TER E
53RD AVE E
8TH ST CT W
ALGERIA CT
CHATEAU LN
BOLIVIA BLVD
BARCA CT
3RD ST CT W
3RD ST W
2ND ST W
1ST ST
3RD ST E
4TH ST E
4TH ST CT E
5TH ST CT E
6TH ST E
7TH ST E
D ST
C ST
B ST
E ST
A ST
11TH ST CIR E
54TH AVE W
COLLEEN DR
DUBLIN AVE
55TH AVE W
55TH AVE E
54TH AVE E
55TH AVE E
55TH AVE PLZ W
DANUBE CIR
55TH AVE TER W
DENMARK DR
55TH AVE PL W
9TH ST E
55TH AVE DR E
56TH AVE W
J ST
3RD ST W
I ST
H ST
F ST
L ST
56TH AVE E
56TH AVE DR E
56TH AVE DR E
56TH AVE TER E
56TH AVE TER E
11TH ST E
5TH ST W
4TH ST PL W
4TH ST W
6TH ST CT E
57TH AVE W
57TH AVE DR W
56TH AVE DR E
57TH AVE E
BIRD LN
WREN LN
6TH ST W
5TH ST W
57TH AVE PL W
1ST ST CT E
57TH AVE DR E
7TH ST CT E
8TH ST CT E
9TH ST CIR E
10TH ST E
15TH ST E
57TH AVE TER W
58TH AVE E
58TH AVE W
LITTLE SWAN DR
SWAN DR
SILVER LN
2ND ST CT W
2ND ST W
3RD ST E
4TH ST E
58TH AVE DR E
58TH AVE DR E
9TH ST CT E
11TH ST CT E
13TH ST E
14TH ST E
57TH AVE DR E
WEST LN
BAMBY LN
SHADY LN
IVY CIR
4TH ST W
3RD ST W
5TH ST CIR W
58TH AVE DR W
5TH ST W
3RD ST W
1ST ST W
59TH AVE DR W
5TH ST E
59TH AVE TER W
59TER E
8TH CT E
59TH AVE DR E
11TH ST E
12TH ST E
13TH ST CT E
60TH AVE W
60TH AVE E
12TH ST W
60TH AVE DR W
60TH AVE DR E
60TH AVE DR E
60TH AVE TER W
9TH ST CT E
61ST AVE E
QUINCE AVE
AVE T
AVE S
AVE R
WINDMILL BLVD
AVE L
AVE F
5TH ST W
PEACH AVE
GUAVA CIR
61ST AVE CIR E
61ST AVE DR E
N
57TH AVE W & E
FROM 14TH ST W (US 41)
TO 14TH ST E
MOWING AREA: 4.61 ACRES
OVERALL SHEET


West 14
N
FOUNTAIN LAKE CIR
57TH AVE W
SHORE DR
BIRD LN
SWAN DR
WREN LN
WEST LN
57th AVE W & E
FROM 14th ST W (US 41)
TO 14th ST E
MOWING AREA: 4.13 ACRES
SHEET 1
SHADY LN
6TH ST W
LITTLE SWAN DR
58TH AVE W

FOUNTAIN LAKE CIR
5TH ST W
5TH ST CT W
56TH AVE PLZ W
4TH ST CT W
4TH ST PL W
4TH ST W
3RD ST CT W
3RD ST W
2ND ST W
N
57TH AVE W
57TH AVE DR W
57TH AVE DR W
5TH ST W
57TH AVE PL W
4TH ST CIR W
57th AVE W & E
FROM 14th ST W (US 41)
TO 14th ST E
MOWING AREA: 4.13 ACRES
SHEET 2
57TH AVE PL W
2ND ST CT W
57TH AVE TER W
2ND ST W

West 14

H ST

L ST

F ST

2ND ST W

57TH AVE W

57TH AVE E

5TH ST CT E

1ST ST CT E

57TH AVE DR E

5TH ST E

58TH AVE E

4TH ST E

2ND ST W

58TH AVE W

57TH AVE W & E
FROM 14TH ST W (US 41)
TO 14TH ST E
MOWING AREA: 4.61 ACRES
SHEET 3

5TH ST CT E

5TH ST E

West 14

6TH ST CT E

7TH ST CT E

56TH AVE DR E

8TH ST CT E

N

57TH AVE E

57TH AVE W & E
FROM 14TH ST W (US 41)
TO 14TH ST E
MOWING AREA: 4.61 ACRES
SHEET 4

7TH ST CT E

8TH ST CT E

9TH ST E

West 14

11TH ST E

11TH ST CT E

56TH AVE TER E

57TH AVE E

57TH AVE DR E

9TH ST CIR E

10TH ST E

11TH ST E

12TH ST E

57TH AVE W & E
FROM 14TH ST W (US 41)
TO 14TH ST E
MOWING AREA: 4.61 ACRES
SHEET 5

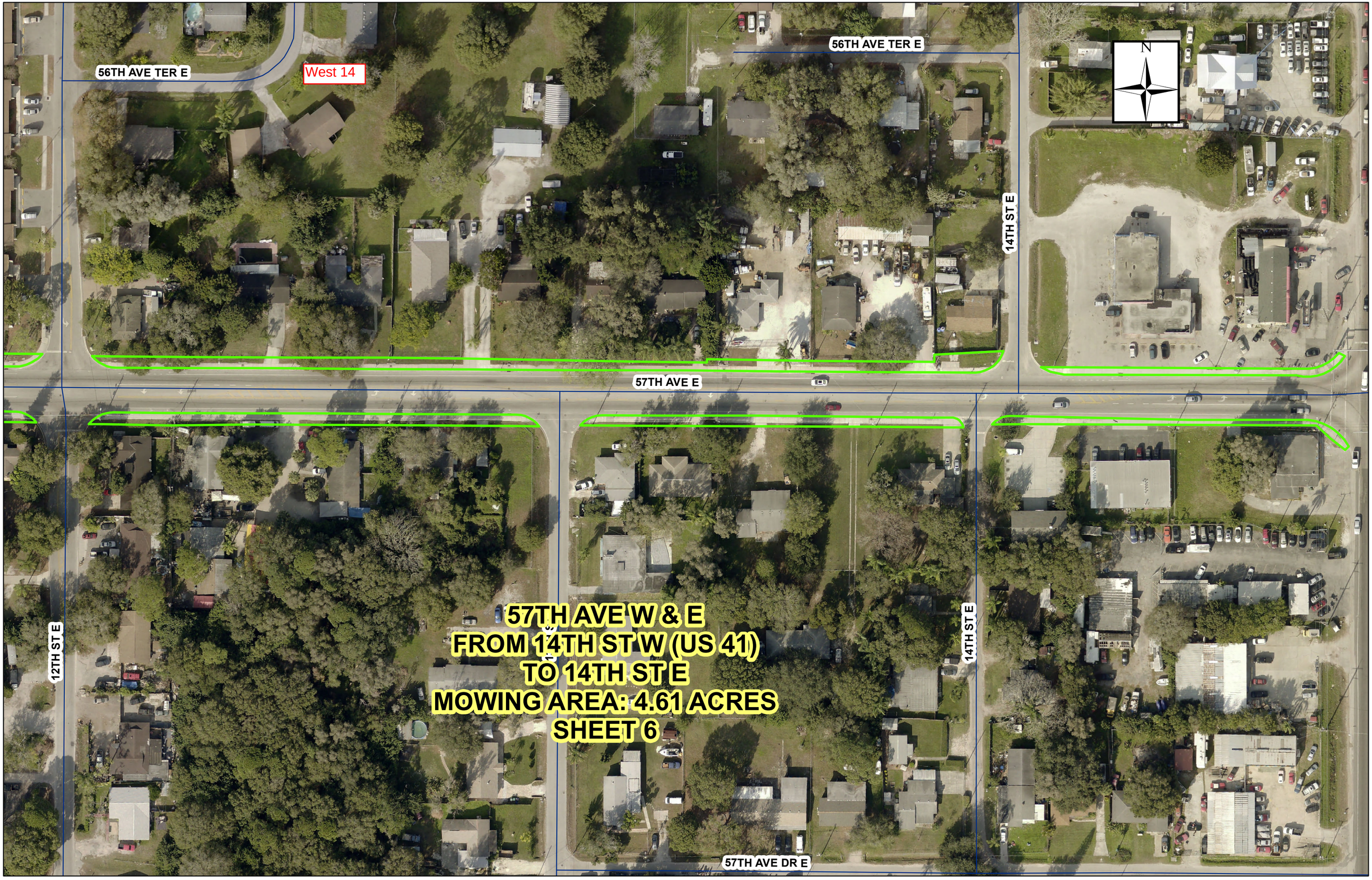
56TH AVE TER E
West 14
56TH AVE TER E
14TH ST E
N
57TH AVE E
12TH ST E
57TH AVE W & E
FROM 14TH ST W (US 41)
TO 14TH ST E
MOWING AREA: 4.61 ACRES
SHEET 6
14TH ST E
57TH AVE DR E

West 15

SUNNY DR

17TH ST W

EASY ST

PLEASANT RD

TODD ST

N

FLAMINGO BLVD

14TH ST W

ARLENE WAY

60th AVE W (FLAMINGO BLVD) - MEDIAN
BETWEEN 17th ST W
AND TODD ST
MOWING AREA: 0.02 ACRES

OVERALL SHEET

1ST AVE W
60TH ST NW
1ST AVE W
West 16
N
60TH ST W
61ST ST W
61st ST W
FROM MANATEE AVE W
TO 1st AVE W
MOWING AREA: 0.48 ACRES
OVERALL SHEET
62ND ST W
3RD AVE W
61ST ST W
MANATEE AVE W
MANATEE AVE W

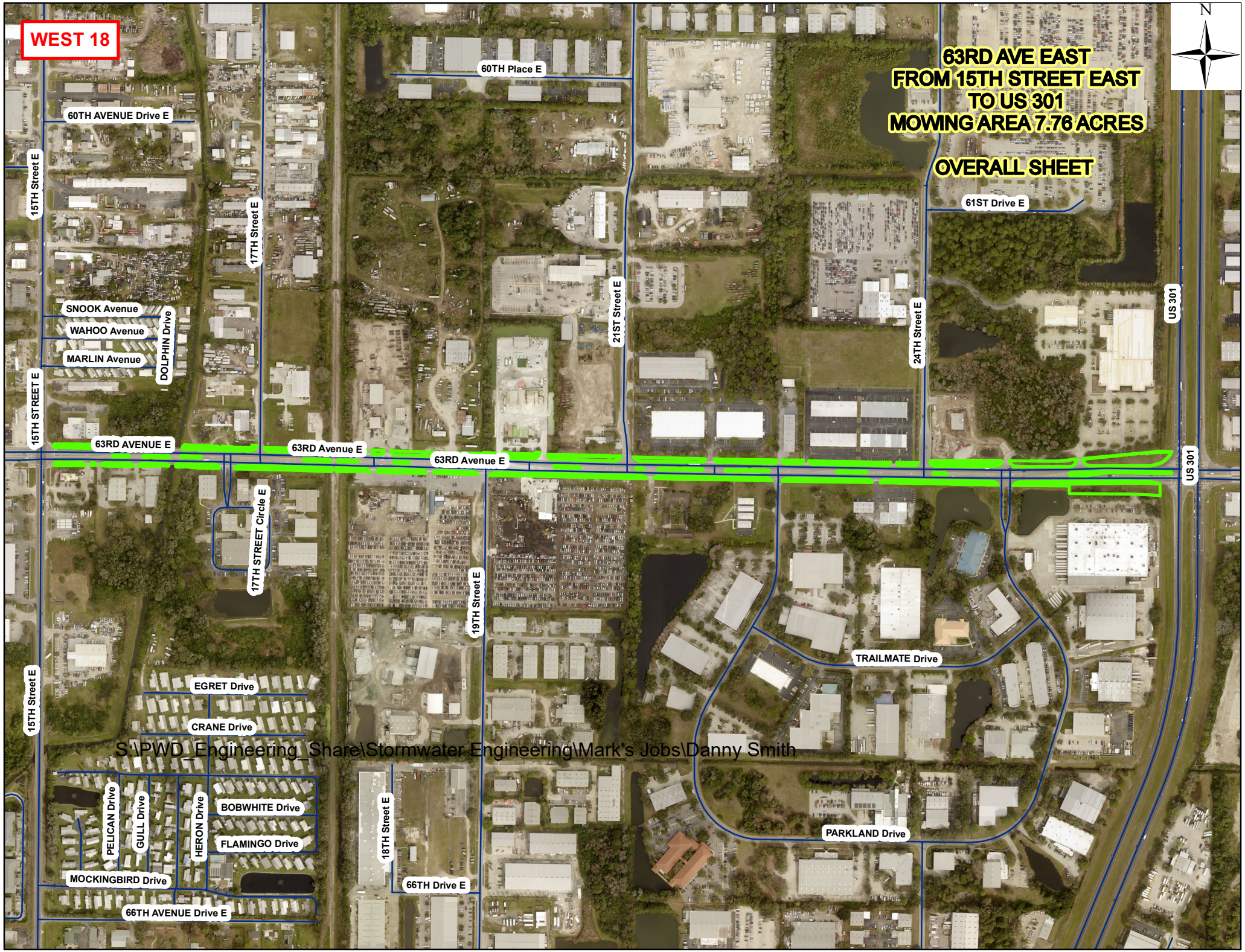
WEST 18
63RD AVE EAST
FROM 15TH STREET EAST
TO US 301
MOWING AREA 7.76 ACRES
OVERALL SHEET
N
60TH Place E
60TH AVENUE Drive E
15TH Street E
17TH Street E
21ST Street E
24TH Street E
61ST Drive E
US 301
SNOOK Avenue
WAHOO Avenue
MARLIN Avenue
DOLPHIN Drive
15TH STREET E
63RD AVENUE E
63RD Avenue E
63RD Avenue E
63RD Avenue E
17TH STREET Circle E
19TH Street E
TRAILMATE Drive
EGRET Drive
CRANE Drive
S:\PWD_Engineering_Share\Stormwater Engineering\Mark's Jobs\Danny Smith
PELICAN Drive
GULL Drive
HERON Drive
BOBWHITE Drive
FLAMINGO Drive
18TH Street E
PARKLAND Drive
MOCKINGBIRD Drive
66TH Drive E
66TH AVENUE Drive E

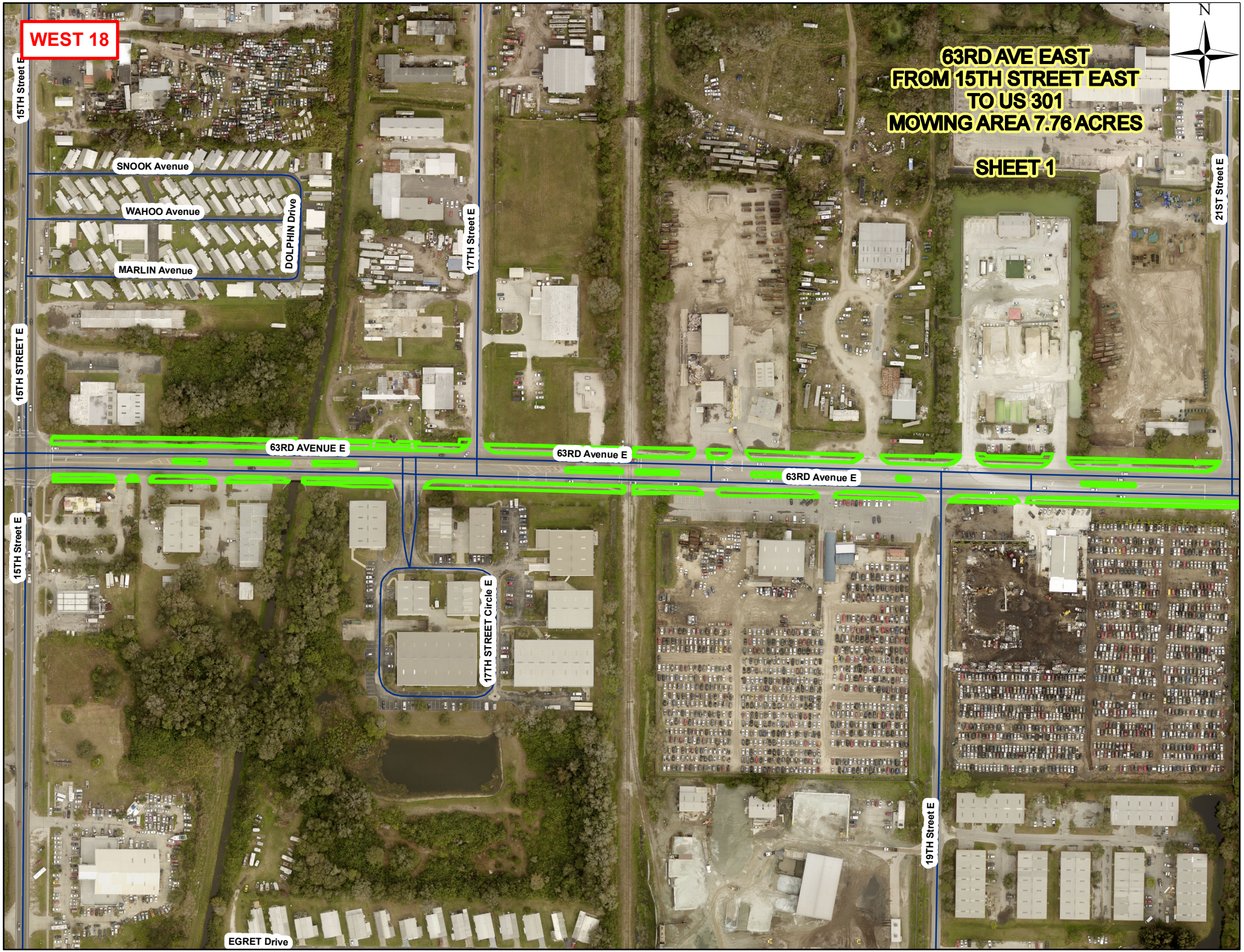
WEST 18
63RD AVE EAST
FROM 15TH STREET EAST
TO US 301
MOWING AREA 7.76 ACRES
SHEET 1
N
15TH Street E
SNOOK Avenue
WAHOO Avenue
MARLIN Avenue
DOLPHIN Drive
17TH Street E
21ST Street E
15TH STREET E
63RD AVENUE E
63RD Avenue E
63RD Avenue E
15TH Street E
17TH STREET Circle E
19TH Street E
EGRET Drive

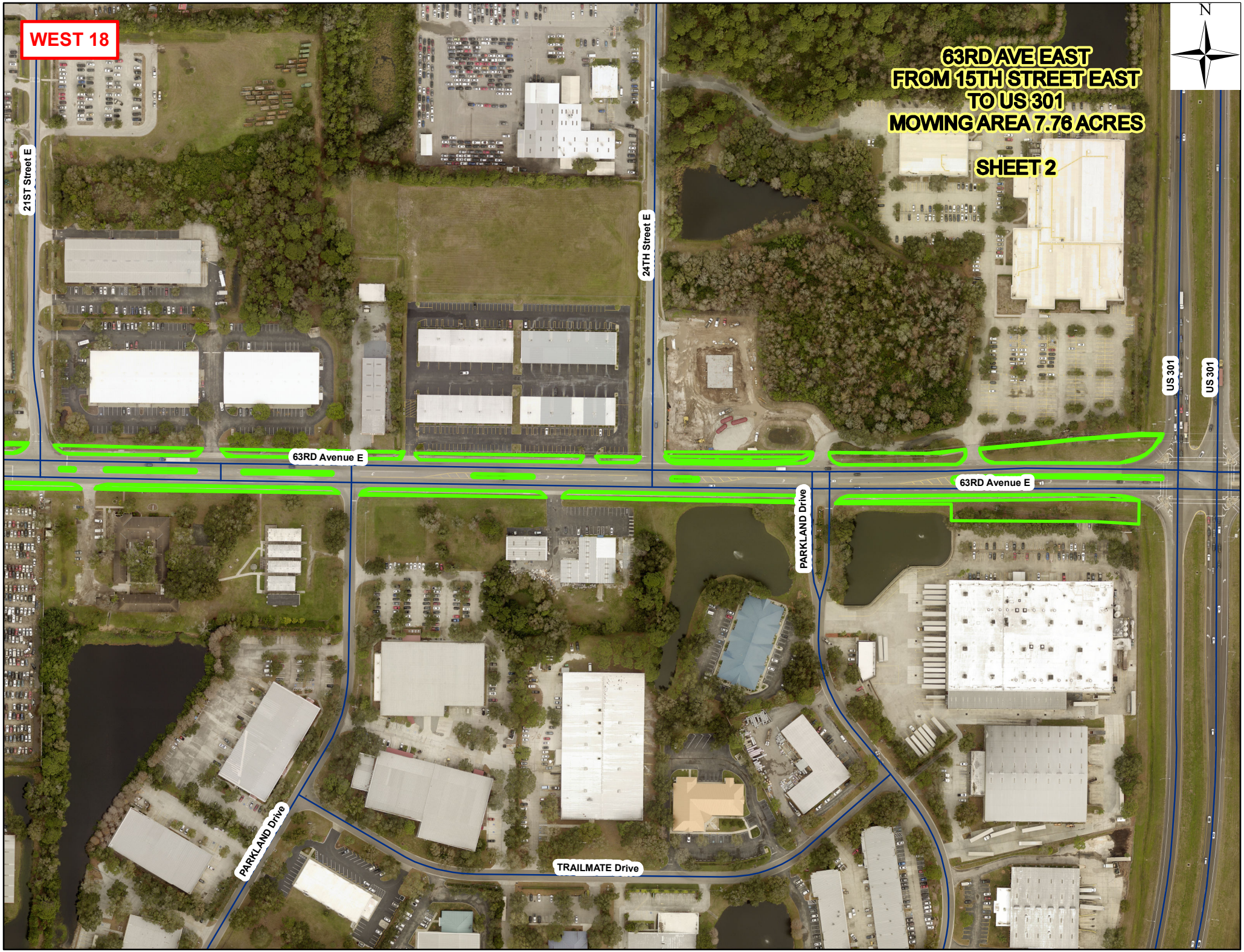
WEST 18
63RD AVE EAST
FROM 15TH STREET EAST
TO US 301
MOWING AREA 7.76 ACRES
SHEET 2
N
21ST Street E
24TH Street E
US 301
US 301
63RD Avenue E
63RD Avenue E
PARKLAND Drive
PARKLAND Drive
TRAILMATE Drive

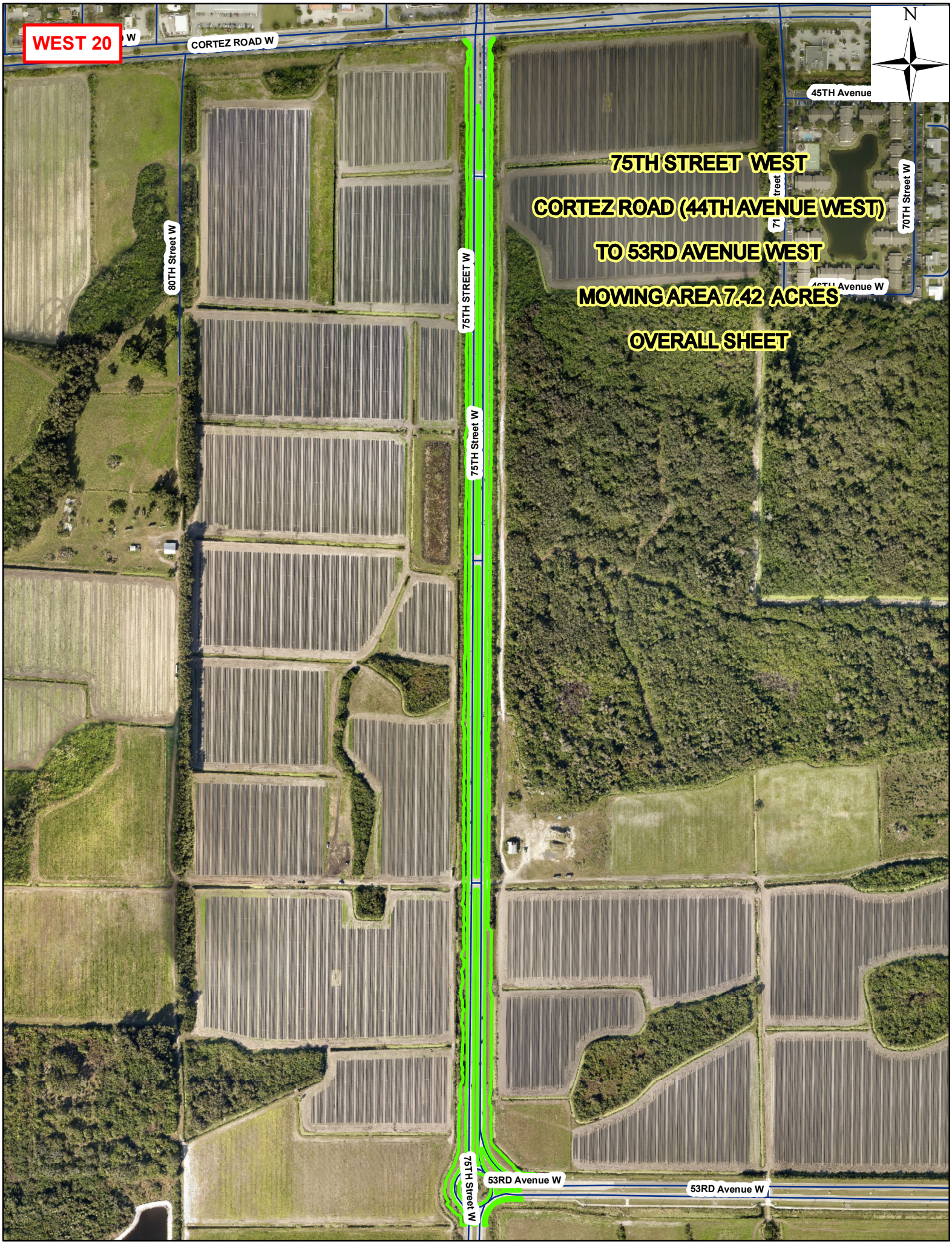
WEST 20
CORTEZ ROAD W
45TH Avenue
75TH STREET WEST
CORTEZ ROAD (44TH AVENUE WEST)
TO 53RD AVENUE WEST
MOWING AREA 7.42 ACRES
OVERALL SHEET
80TH Street W
75TH STREET W
75TH Street W
70TH Street W
53RD Avenue W
53RD Avenue W
N


WEST 20
N
75TH STREET WEST
CORTEZ ROAD (44TH AVENUE WEST)
TO 53RD AVENUE WEST
MOWING AREA 7.42 ACRES
SHEET 2
75TH Street W
75TH STREET W
53RD Avenue W
75TH Street W
53RD Avenue W
53RD Avenue W


WEST 20
CORTEZ ROAD W
CORTEZ ROAD W
N
75TH STREET W
75TH STREET W
75TH STREET WEST
CORTEZ ROAD (44TH AVENUE WEST)
TO 53RD AVENUE WEST
MOWING AREA 7.42 ACRES
SHEET 1

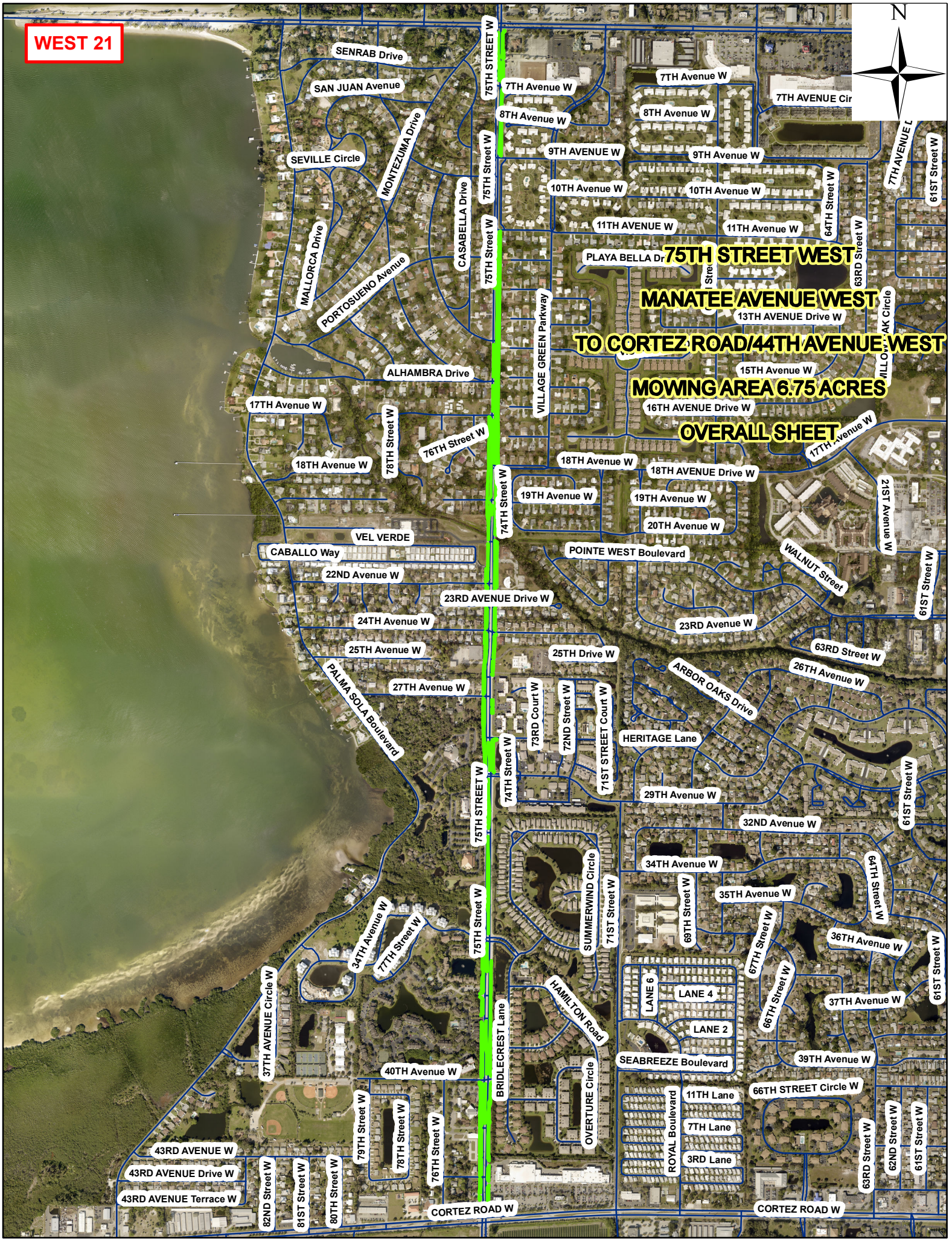
WEST 21
N
75TH STREET WEST
MANATEE AVENUE WEST
TO CORTEZ ROAD/44TH AVENUE WEST
MOWING AREA 6.75 ACRES
OVERALL SHEET
SENRAB Drive
SAN JUAN Avenue
SEVILLE Circle
MONTEZUMA Drive
MALLORCA Drive
PORTOSUENO Avenue
CASABELLA Drive
ALHAMBRA Drive
VILLAGE GREEN Parkway
PLAYA BELLA Dr
7TH Avenue W
8TH Avenue W
9TH AVENUE W
10TH Avenue W
11TH AVENUE W
13TH AVENUE Drive W
15TH Avenue W
16TH AVENUE Drive W
17TH Avenue W
18TH Avenue W
18TH AVENUE Drive W
19TH Avenue W
20TH Avenue W
VEL VERDE
CABALLO Way
22ND Avenue W
23RD AVENUE Drive W
24TH Avenue W
25TH Avenue W
25TH Drive W
26TH Avenue W
27TH Avenue W
POINTE WEST Boulevard
WALNUT Street
ARBOR OAKS Drive
HERITAGE Lane
29TH Avenue W
32ND Avenue W
34TH Avenue W
35TH Avenue W
36TH Avenue W
37TH Avenue W
39TH Avenue W
40TH Avenue W
43RD AVENUE W
43RD AVENUE Drive W
43RD AVENUE Terrace W
PALMA SOLA Boulevard
SUMMERWIND Circle
HAMILTON Road
BRIDLECREST Lane
OVERTURE Circle
SEABREEZE Boulevard
ROYAL Boulevard
LANE 6
LANE 4
LANE 2
11TH Lane
7TH Lane
3RD Lane
66TH STREET Circle W
CORTEZ ROAD W
75TH STREET W
74TH Street W
73RD Court W
72ND Street W
71ST STREET Court W
71ST Street W
69TH Street W
67TH Street W
66TH Street W
64TH Street W
63RD Street W
62ND Street W
61ST Street W
21ST Avenue W
78TH Street W
76TH Street W
79TH Street W
77TH Street W
34TH Avenue W
37TH AVENUE Circle W
82ND Street W
81ST Street W
80TH Street W

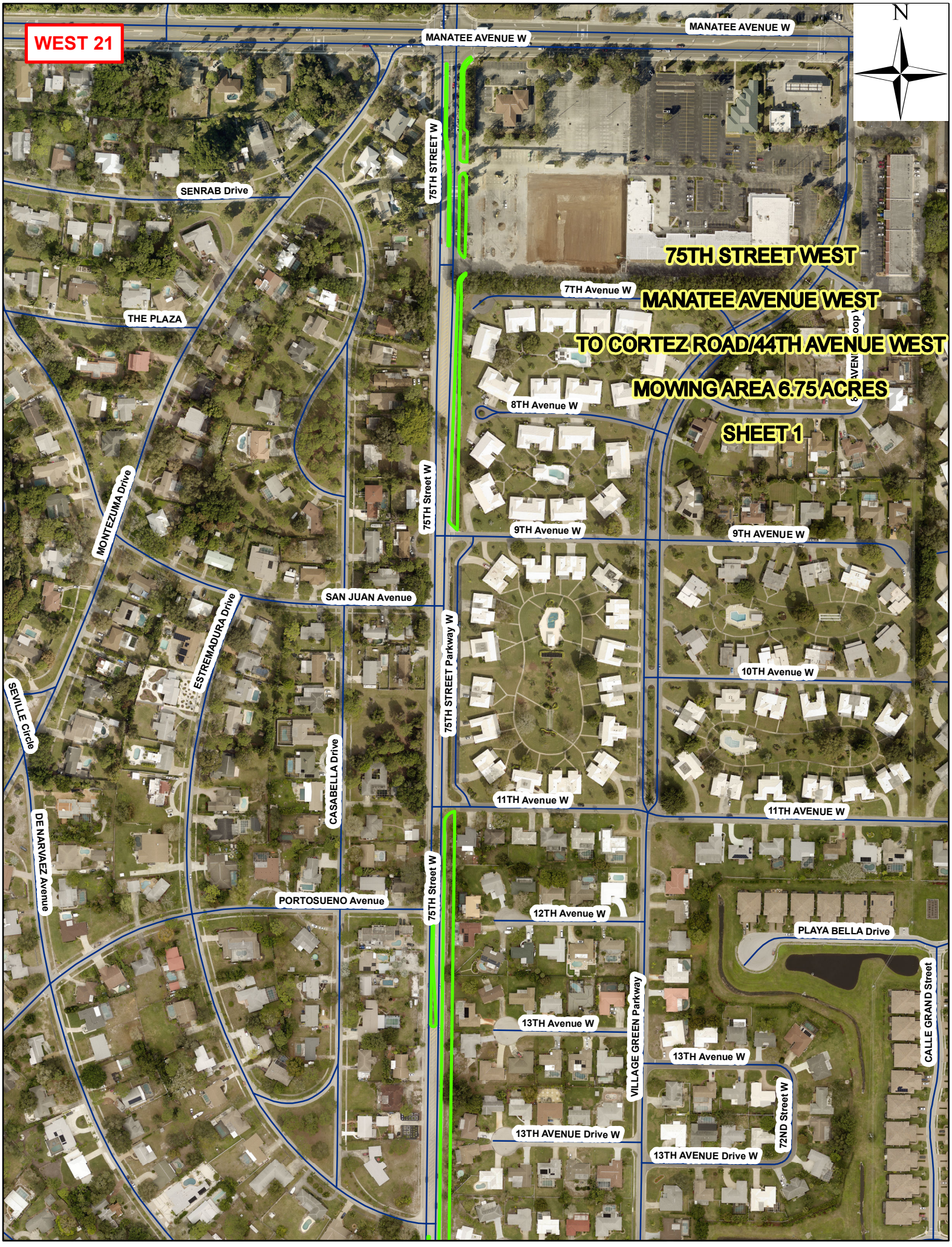
WEST 21
N
MANATEE AVENUE W
MANATEE AVENUE W
75TH STREET WEST
MANATEE AVENUE WEST
TO CORTEZ ROAD/44TH AVENUE WEST
MOWING AREA 6.75 ACRES
SHEET 1
SENRAB Drive
THE PLAZA
75TH STREET W
7TH Avenue W
8TH Avenue W
9TH Avenue W
9TH AVENUE W
10TH Avenue W
11TH Avenue W
11TH AVENUE W
12TH Avenue W
13TH Avenue W
13TH AVENUE Drive W
13TH Avenue W
13TH AVENUE Drive W
75TH Street W
75TH STREET Parkway W
MONTEZUMA Drive
ESTREMADURA Drive
SAN JUAN Avenue
SEVILLE Circle
CASABELLA Drive
DE NARVAEZ Avenue
PORTOSUENO Avenue
VILLAGE GREEN Parkway
PLAYA BELLA Drive
CALLE GRAND Street
72ND Street W

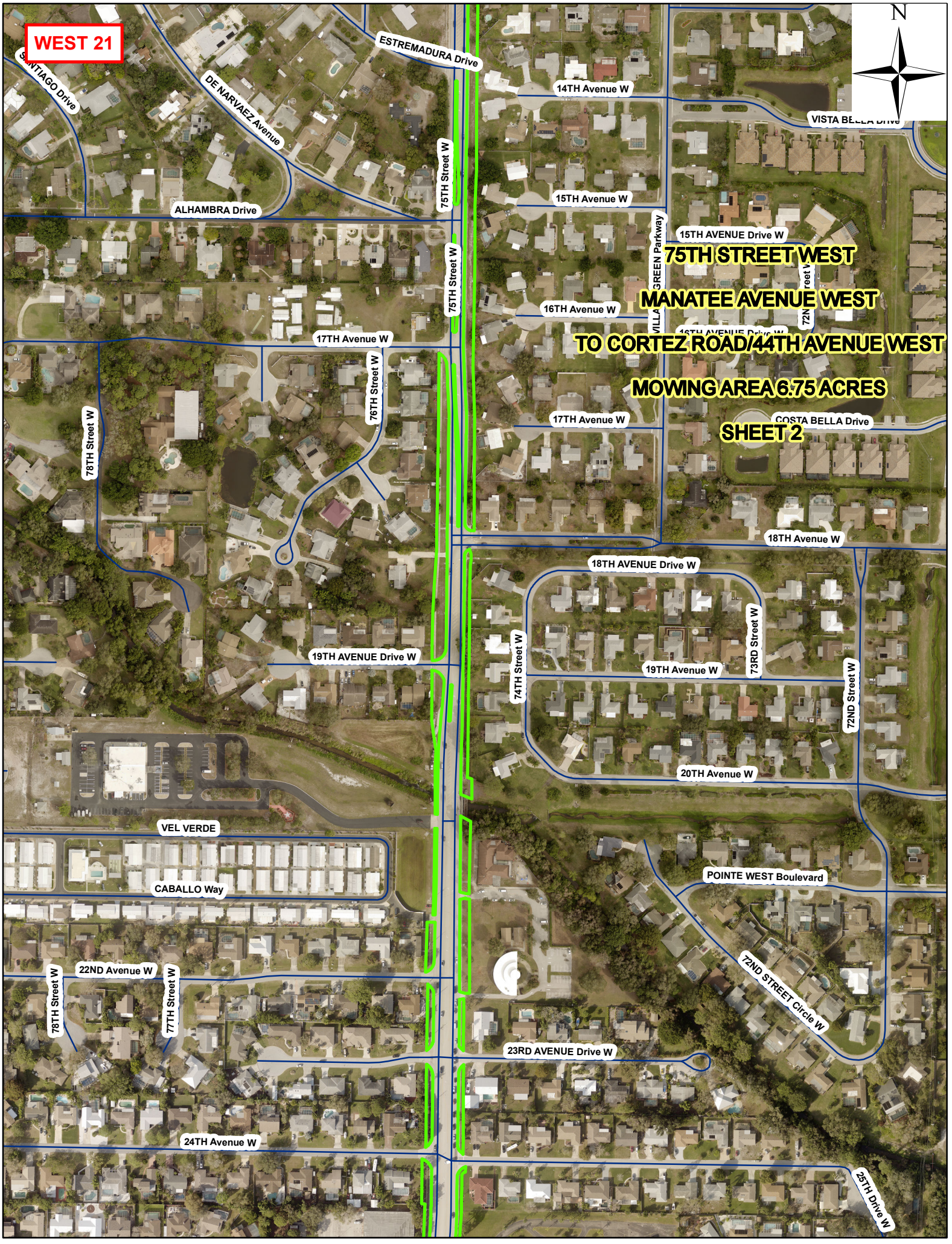
WEST 21
N
ESTREMADURA Drive
SANTIAGO Drive
DE NARVAEZ Avenue
ALHAMBRA Drive
14TH Avenue W
15TH Avenue W
15TH AVENUE Drive W
16TH Avenue W
17TH Avenue W
17TH Avenue W
18TH Avenue W
18TH AVENUE Drive W
19TH AVENUE Drive W
19TH Avenue W
20TH Avenue W
22ND Avenue W
23RD AVENUE Drive W
24TH Avenue W
25TH Drive W
75TH Street W
75TH Street W
76TH Street W
77TH Street W
78TH Street W
78TH Street W
72ND Street W
73RD Street W
74TH Street W
GREEN Parkway
VISTA BELLA Drive
COSTA BELLA Drive
VEL VERDE
CABALLO Way
POINTE WEST Boulevard
72ND STREET Circle W
75TH STREET WEST
MANATEE AVENUE WEST
TO CORTEZ ROAD/44TH AVENUE WEST
MOWING AREA 6.75 ACRES
SHEET 2

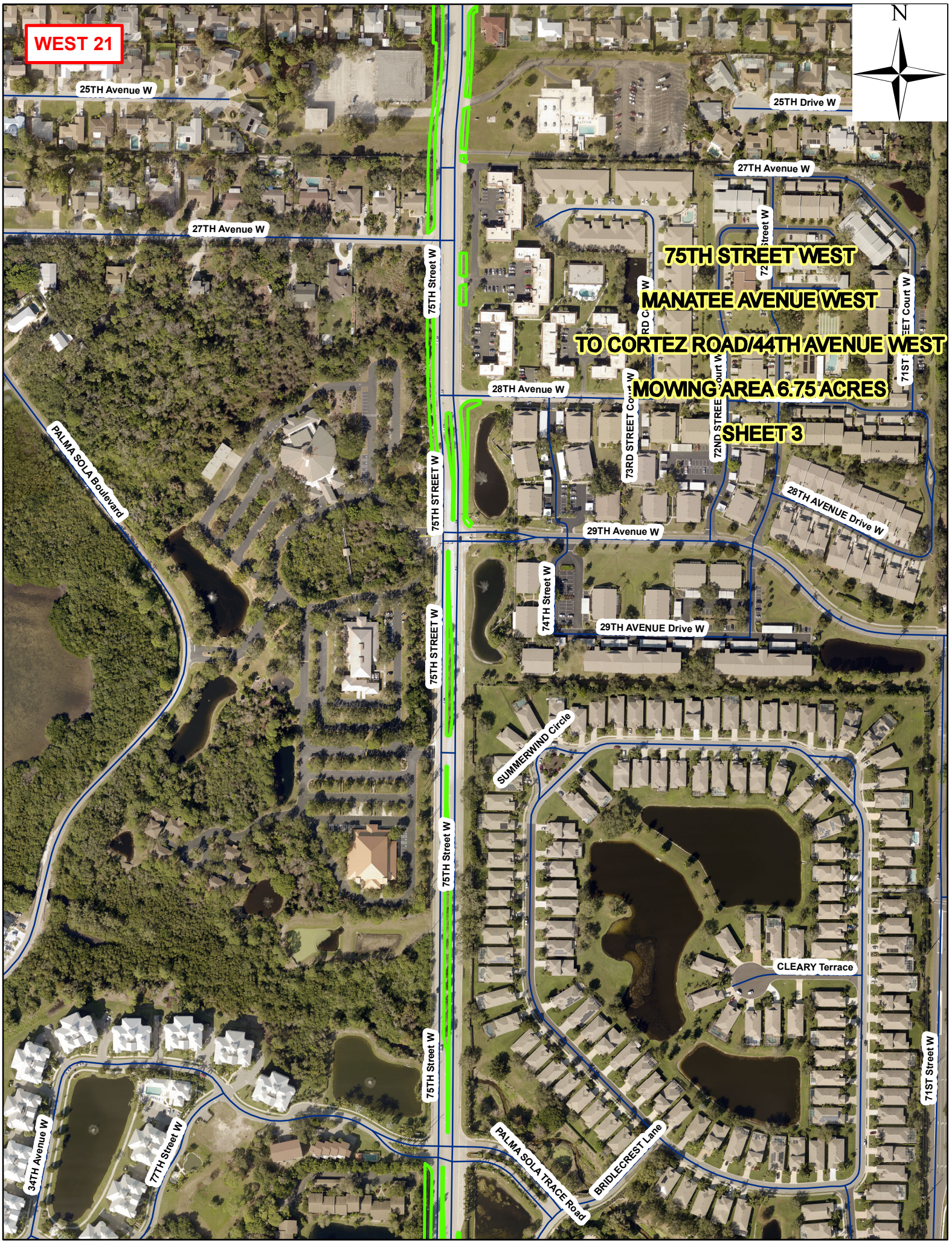
WEST 21
N
25TH Avenue W
25TH Drive W
27TH Avenue W
27TH Avenue W
75TH STREET WEST
MANATEE AVENUE WEST
TO CORTEZ ROAD/44TH AVENUE WEST
MOWING AREA 6.75 ACRES
SHEET 3
28TH Avenue W
29TH Avenue W
29TH AVENUE Drive W
28TH AVENUE Drive W
PALMA SOLA Boulevard
75TH Street W
75TH STREET W
75TH STREET W
75TH Street W
75TH Street W
73RD STREET Court W
72ND STREET Court W
74TH Street W
71ST Court W
71ST Street W
SUMMERWIND Circle
CLEARY Terrace
BRIDLECREST Lane
PALMA SOLA TRACE Road
34TH Avenue W
77TH Street W

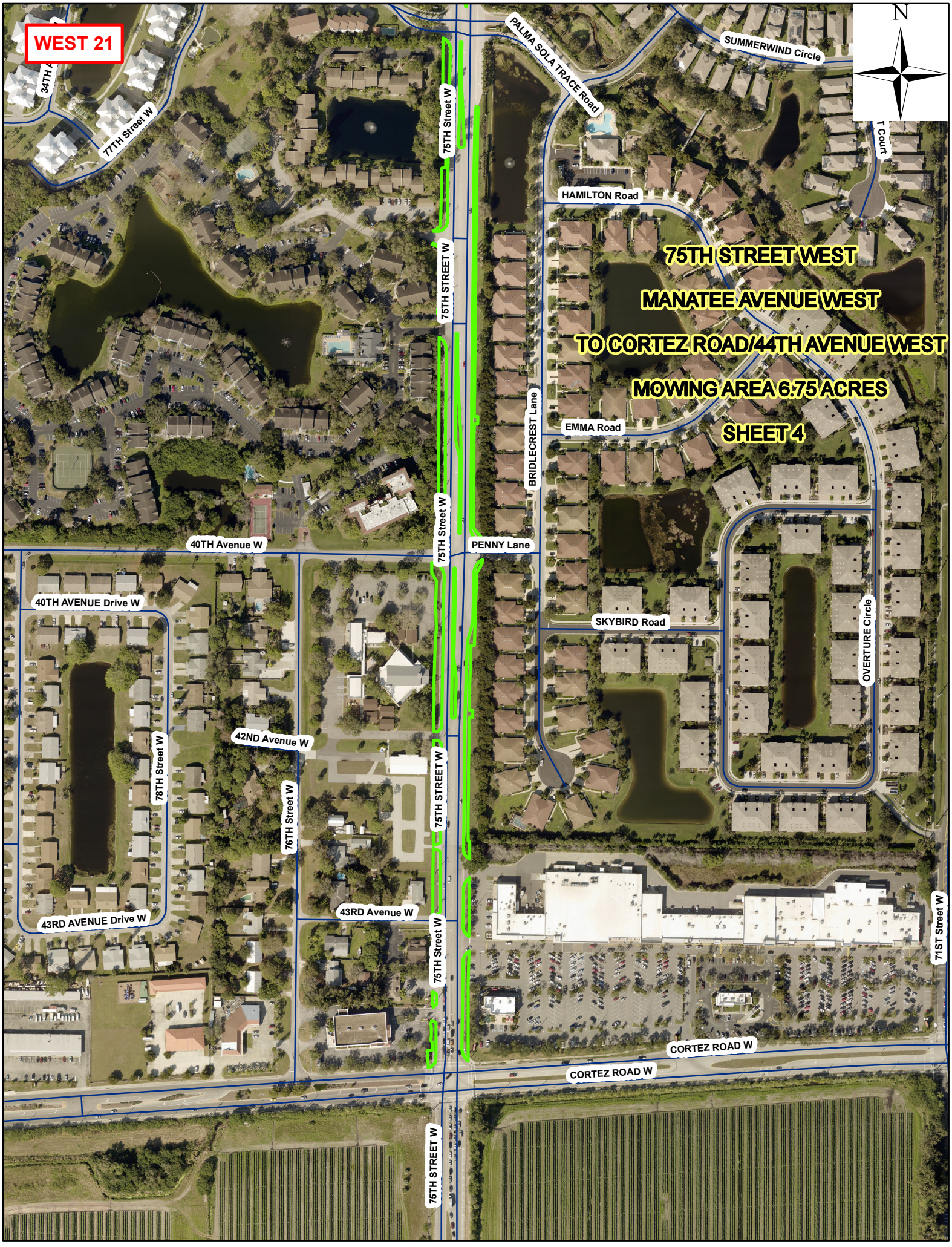
WEST 21
N
75TH STREET WEST
MANATEE AVENUE WEST
TO CORTEZ ROAD/44TH AVENUE WEST
MOWING AREA 6.75 ACRES
SHEET 4
34TH A
77TH Street W
75TH Street W
PALMA SOLA TRACE Road
SUMMERWIND Circle
T Court
HAMILTON Road
75TH STREET W
BRIDLECREST Lane
EMMA Road
40TH Avenue W
75TH Street W
PENNY Lane
40TH AVENUE Drive W
SKYBIRD Road
OVERTURE Circle
42ND Avenue W
78TH Street W
76TH Street W
75TH STREET W
43RD AVENUE Drive W
43RD Avenue W
75TH Street W
71ST Street W
CORTEZ ROAD W
CORTEZ ROAD W
75TH STREET W

West 22

N

CAPE VISTA DR
FROM 41st AVE W
TO CORTEZ RD
MOWING AREA: 0.31 ACRES

OVERALL SHEET

36TH AVE W
36TH AVE DR W
38TH AVE W
38TH AVE DR W
40TH AVE W
118TH ST W
117TH ST W
116TH ST W
115TH ST W
115TH ST CT W
116TH ST CT W
115TH ST CT W

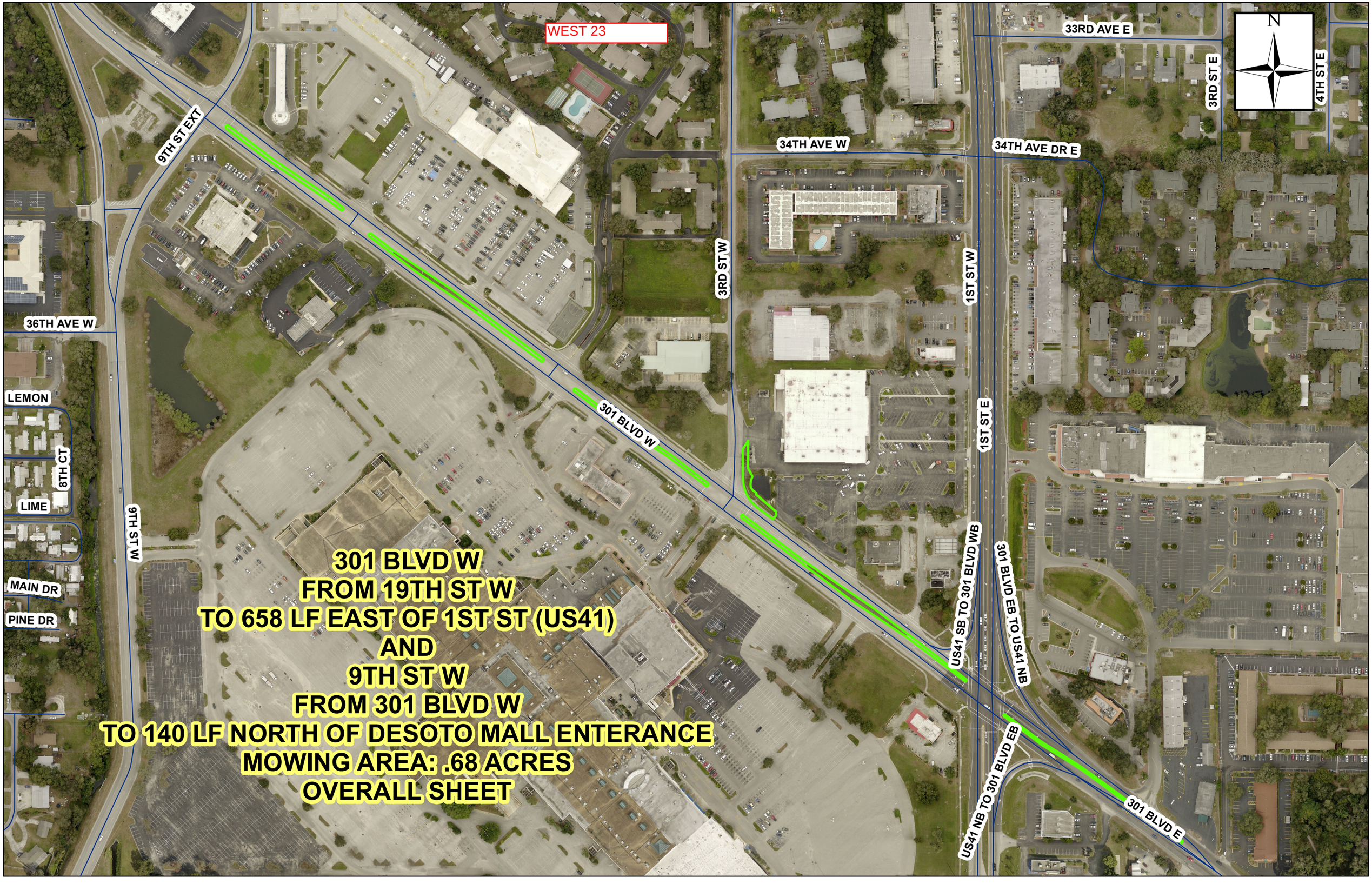
WEST 23
9TH ST EXT
36TH AVE W
LEMON
8TH CT
LIME
9TH ST W
MAIN DR
PINE DR
3RD ST W
34TH AVE W
301 BLVD W
33RD AVE E
3RD ST E
4TH ST E
34TH AVE DR E
1ST ST W
1ST ST E
US41 SB TO 301 BLVD WB
301 BLVD EB TO US41 NB
US41 NB TO 301 BLVD EB
301 BLVD E
N
301 BLVD W
FROM 19TH ST W
TO 658 LF EAST OF 1ST ST (US41)
AND
9TH ST W
FROM 301 BLVD W
TO 140 LF NORTH OF DESOTO MALL ENTERANCE
MOWING AREA: .68 ACRES
OVERALL SHEET


N
WEST 23
9TH ST EXT
9TH ST W
301 BLVD W
301 BLVD W
FROM 19TH ST W
TO 658 LF EAST OF 1ST ST (US41)
AND
9TH ST W
FROM 301 BLVD W
TO 140 LF NORTH OF DESOTO MALL ENTERANCE
MOWING AREA: .68 ACRES
SHEET 1

WEST 23

301 BLVD W

3RD ST W

1ST ST W

US41 SB TO 301 BLVD WB

1ST ST E

301 BLVD EB TO US41 NB

301 BLVD E

N

301 BLVD W
FROM 19TH ST W
TO 658 LF EAST OF 1ST ST (US41)
AND
9TH ST W
FROM 301 BLVD W
TO 140 LF NORTH OF DESOTO MALL ENTERANCE
MOWING AREA: .68 ACRES
SHEET 2

WEST 23

301 BLVD W

301 BLVD W

301 BLVD EB TO US41 NB

US41 NB TO 301 BLVD EB

1ST ST E

1ST ST W

301 BLVD E

N

301 BLVD W
FROM 19TH ST W
TO 658 LF EAST OF 1ST ST (US41)
AND
9TH ST W
FROM 301 BLVD W
TO 140 LF NORTH OF DESOTO MALL ENTERANCE
MOWING AREA: .68 ACRES
SHEET 3

West 24

BAY DR

69TH AVE W

N

ANNA MARIA OYSTER BAR
14th ST W (US 41) - FROM
69th AVE W TO 250LF S. OF 69th AVE W
MOWING AREA: 0.20 ACRES

OVERALL SHEET

14TH ST W

West 26

FISHERMANS DR

41ST AVE W

53RD ST W

42ND AVE W

CAPE VISTA DR

43RD AVE W

CORTEZ RD W

N

CAPE VISTA DR
FROM 41st AVE W
TO CORTEZ RD
MOWING AREA: 0.31 ACRES

OVERALL SHEET


West 27
30TH ST W
CORTEZ RD (44th AVE W) MEDIANS
BETWEEN 28th ST W
AND 30th ST W
MOWING AREA: 0.10 ACRES
OVERALL SHEET
43RD AVE W
43RD AVE W
CORTEZ RD W
CORTEZ RD W
28TH ST W
PALM AVE
ORANGE CIR DR
N

CORTEZ RD - MEDIANS
FROM 43rd ST W
TO 37th ST W
MOWING AREA: 0.42 ACRES

OVERALL SHEET

43RD ST W
42ND ST W
41ST ST W
43RD AVE W
West 28
43RD AVE DR W
40TH ST W
39TH ST W
37TH ST W
CORTEZ RD W
PINEHURST DR
WILDEWOOD SPRINGS BLVD
N

West 28

N

43RD ST W

40TH ST W

CORTEZ RD W

CORTEZ RD W

WILDEWOOD SPRINGS BLVD

CORTEZ RD - MEDIANS
FROM 43rd ST W
TO 37th ST W
MOWING AREA: 0.42 ACRES

SHEET 1

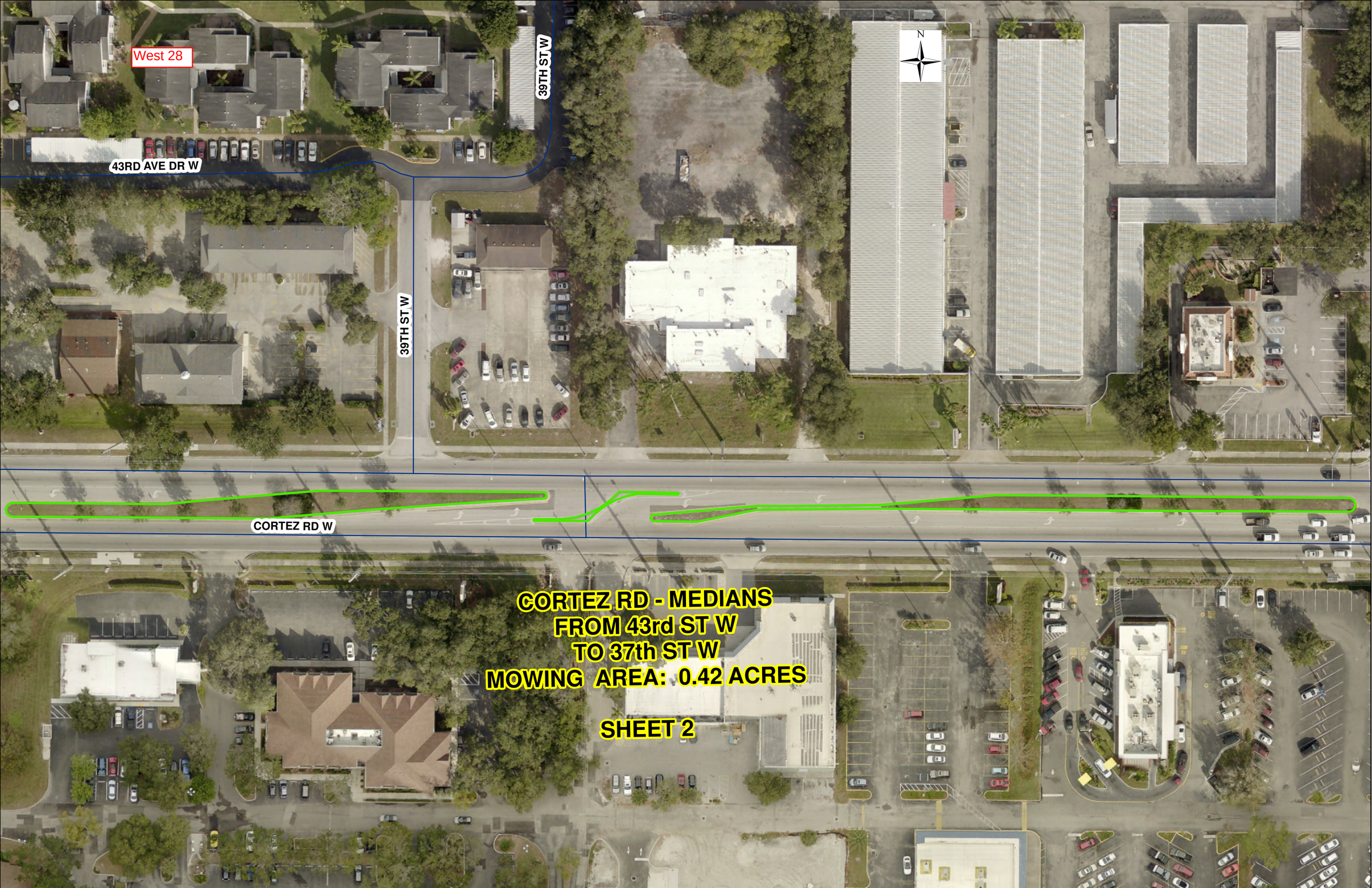
West 28
43RD AVE DR W
39TH ST W
39TH ST W
N
CORTEZ RD W
CORTEZ RD - MEDIANS
FROM 43rd ST W
TO 37th ST W
MOWING AREA: 0.42 ACRES
SHEET 2

CORTEZ RD
FROM 75th ST W
TO 119th ST W
MOWING AREA: 1.84 ACRES

OVERALL SHEET

N

West 29

118TH ST W
117TH ST W
116TH ST W
115TH ST W
115TH ST W

BAMBOO TER
COCONUT TER
PLUMOSA TER
ROYAL PALM DR
CATALINA DR
VALENCIA CV
DORADO AVE

CANAL ST
SEA GRAPE DR
J ST
G ST
F ST
H ST
8TH ST
7TH ST
6TH ST
106TH ST W
5TH ST
3RD ST
1ST ST
ANN ST
BAYVIEW DR
103RD ST W
102ND ST W
101ST ST W
100TH ST W
99TH ST W

43RD AVE W
43RD TER W
CORTEZ RD W
KINGSTON DR
COLONIAL DR
CORAL BLVD
NASSAU RD
MANGROVE POINT RD
MT VERNON DR
BIMINI DR

PALMA SOLA BLVD
34TH AVE W
79TH ST CIR W
37TH AVE CIR W
40TH AVE W
43RD AVE W
43RD AVE DR W
43RD AVE TER W
82ND ST W
81ST ST W
80TH ST W
79TH ST W
78TH ST W
76TH ST W

87TH ST CT W
86TH ST CT W
89TH ST W
88TH ST W
86TH ST W
80TH ST W
75TH ST W
46TH AVE CIR W
50TH AVE W
51ST AVE W
54TH AVE W

West 29

HARBOUR LANDINGS DR

HARBOUR LANDINGS DR

N

CORTEZ RD W

45TH AVE W

119TH ST W

115TH ST W

CORTEZ RD
FROM 75th ST W
TO 119th ST W
MOWING AREA: 1.84 ACRES

SHEET 1


115TH ST W
West 29
CORTEZ RD W
CORTEZ RD
FROM 75th ST W
TO 119th ST W
MOWING AREA: 1.84 ACRES
SHEET 2
CANAL ST
SEA GRAPE DR
N


N
CORTEZ RD W
CORTEZ RD
FROM 75th ST W
TO 119th ST W
MOWING AREA: 1.84 ACRES
SHEET 3
SEA GRAPE DR
CREPE MYRTLE DR
BUTTONWOOD DR
J ST
7TH ST
106TH ST W


West 29
106TH ST W
ANN ST
CORTEZ RD W
6TH ST
W PENINSULAR TER
5TH ST
4TH ST
3RD ST
2ND ST
1ST ST
CORTEZ RD
FROM 75th ST W
TO 119th ST W
MOWING AREA: 1.84 ACRES
SHEET 4
103RD ST CT W
E PENINSULAR TER
A ST
B ST
103RD ST W
102ND ST W
N

West 29

101ST ST W

ROYAL PALM DR

SEBASTIAN CT

DESOTO CT

HERNANDO CT

DORADO AVE

CORTEZ RD W

100TH ST W

102ND ST W

101ST ST W

99TH ST W

INDEPENDENCE DR

CORTEZ RD
FROM 75th ST W
TO 119th ST W
MOWING AREA: 1.84 ACRES

SHEET 5

West 29

SANTA MARIA CT

CATALINA DR

43RD TER W

92ND LN W

CORAL BLVD

CORTEZ RD W

KINGSTON DR

MT VERNON DR

KINGSTON RD

INDEPENDENCE DR

COLONIAL DR

BIMINI DR

NASSAU RD

CORTEZ RD
FROM 75th ST W
TO 119th ST W
MOWING AREA: 1.84 ACRES

SHEET 6

West 29

43RD AVE W

43RD TER W

91ST ST W

90TH ST W

43RD DR W

92ND LN W

CORTEZ RD W

CORTEZ RD W

PALMA SOLA BLVD

CORAL BLVD

CORAL BLVD

KINGSTON RD

87TH ST CT W

CORTEZ RD
FROM 75th ST W
TO 119th ST W
MOWING AREA: 1.84 ACRES

44TH AVE DR W

SHEET 7

44TH AVE DR W

86TH ST W

NASSAU RD

MANGROVE POINT RD

89TH ST W

86TH ST CT W


West 29
43RD AVE DR W
43RD AVE TER W
83RD ST W
82ND ST W
81ST ST W
PALMA SOLA BLVD
CORTEZ RD W
86TH ST W
N
CORTEZ RD
FROM 75th ST W
TO 119th ST W
MOWING AREA: 1.84 ACRES
SHEET 8


West 29
81ST ST W
80TH ST W
79TH ST W
78TH ST W
76TH ST W
43RD AVE DR W
43RD AVE W
N
CORTEZ RD W
80TH ST W
75TH ST W
75TH ST W
CORTEZ RD
FROM 75th ST W
TO 119th ST W
MOWING AREA: 1.84 ACRES
SHEET 9

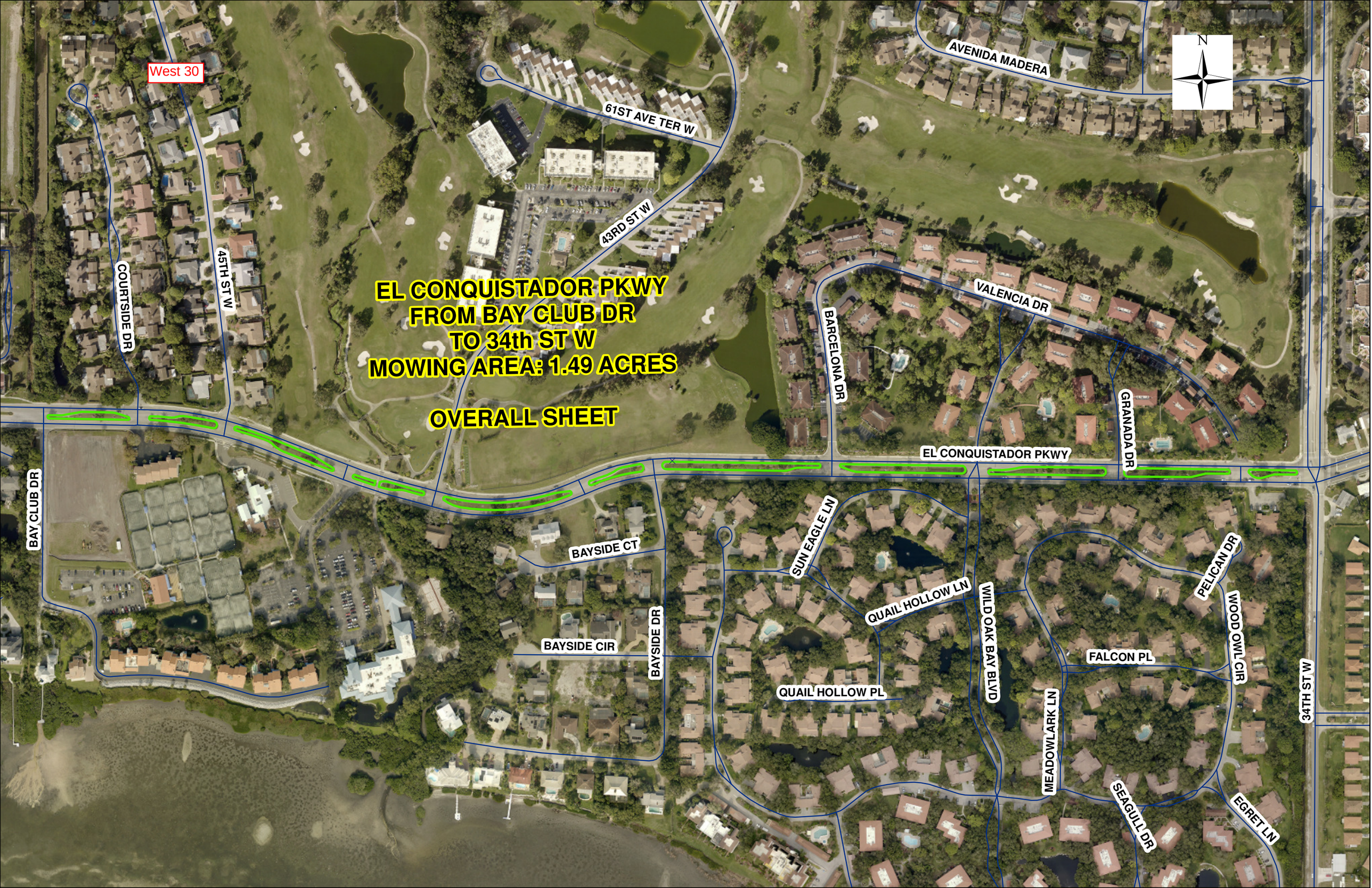
West 30
61ST AVE TER W
AVENIDA MADERA
N
43RD ST W
45TH ST W
COURTSIDE DR
EL CONQUISTADOR PKWY
FROM BAY CLUB DR
TO 34th ST W
MOWING AREA: 1.49 ACRES
OVERALL SHEET
BARCELONA DR
VALENCIA DR
GRANADA DR
EL CONQUISTADOR PKWY
BAY CLUB DR
BAYSIDE CT
BAYSIDE CIR
BAYSIDE DR
SUN EAGLE LN
QUAIL HOLLOW LN
QUAIL HOLLOW PL
WILD OAK BAY BLVD
MEADOWLARK LN
FALCON PL
PELICAN DR
WOOD OWL CIR
SEAGULL DR
EGRET LN
34TH ST W


West 30
61ST AVE TER W
64TH AVE DR W
EL CONQUISTADOR PKWY
COURTSIDE DR
45TH ST W
63RD DR W
BAY CLUB DR
43RD ST W
N
EL CONQUISTADOR PKWY
FROM BAY CLUB DR
TO 34th ST W
MOWING AREA: 1.49 ACRES
SHEET 1

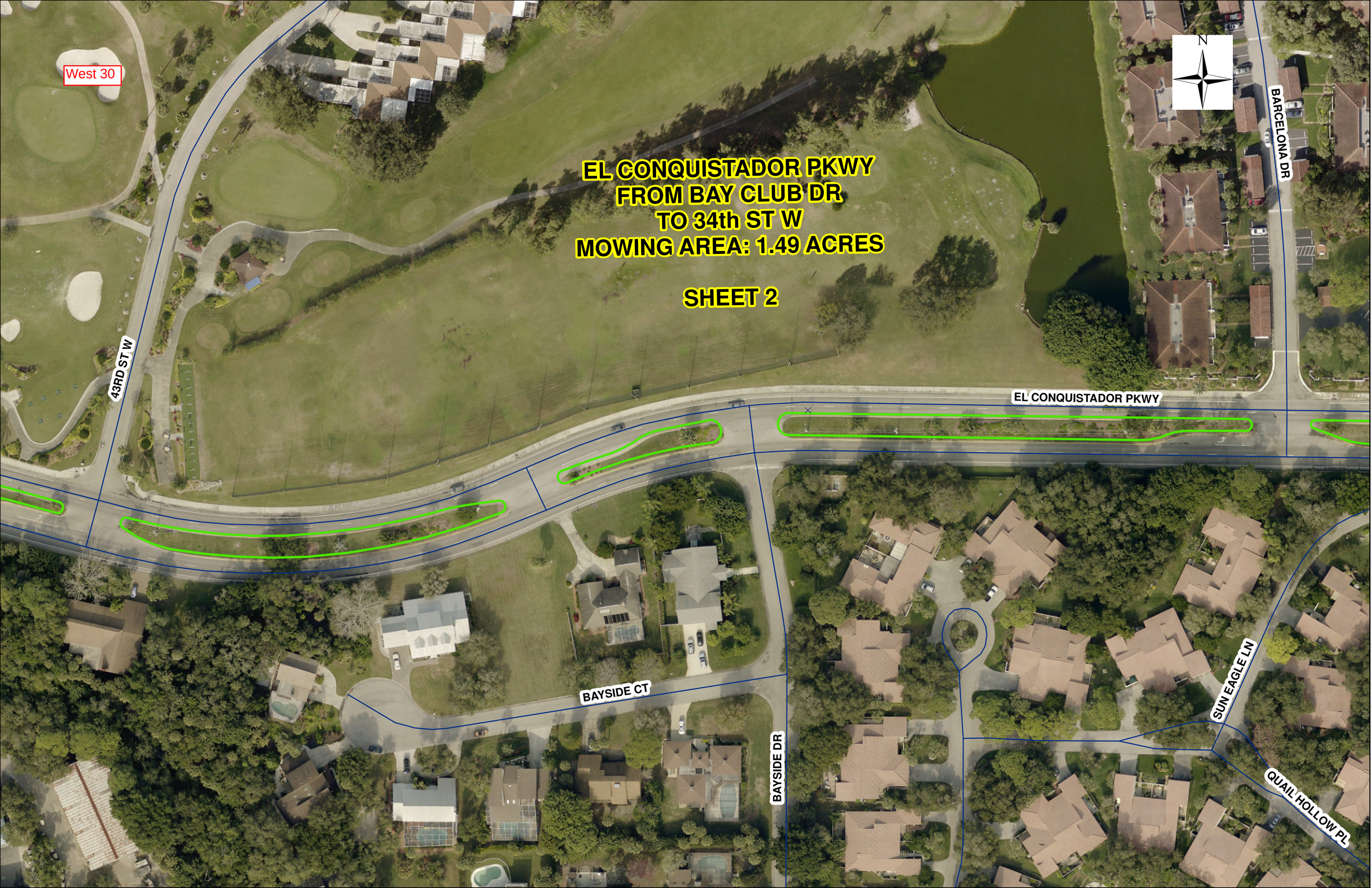
West 30
EL CONQUISTADOR PKWY
FROM BAY CLUB DR
TO 34th ST W
MOWING AREA: 1.49 ACRES
SHEET 2
N
BARCELONA DR
43RD ST W
EL CONQUISTADOR PKWY
BAYSIDE CT
BAYSIDE DR
SUN EAGLE LN
QUAIL HOLLOW PL

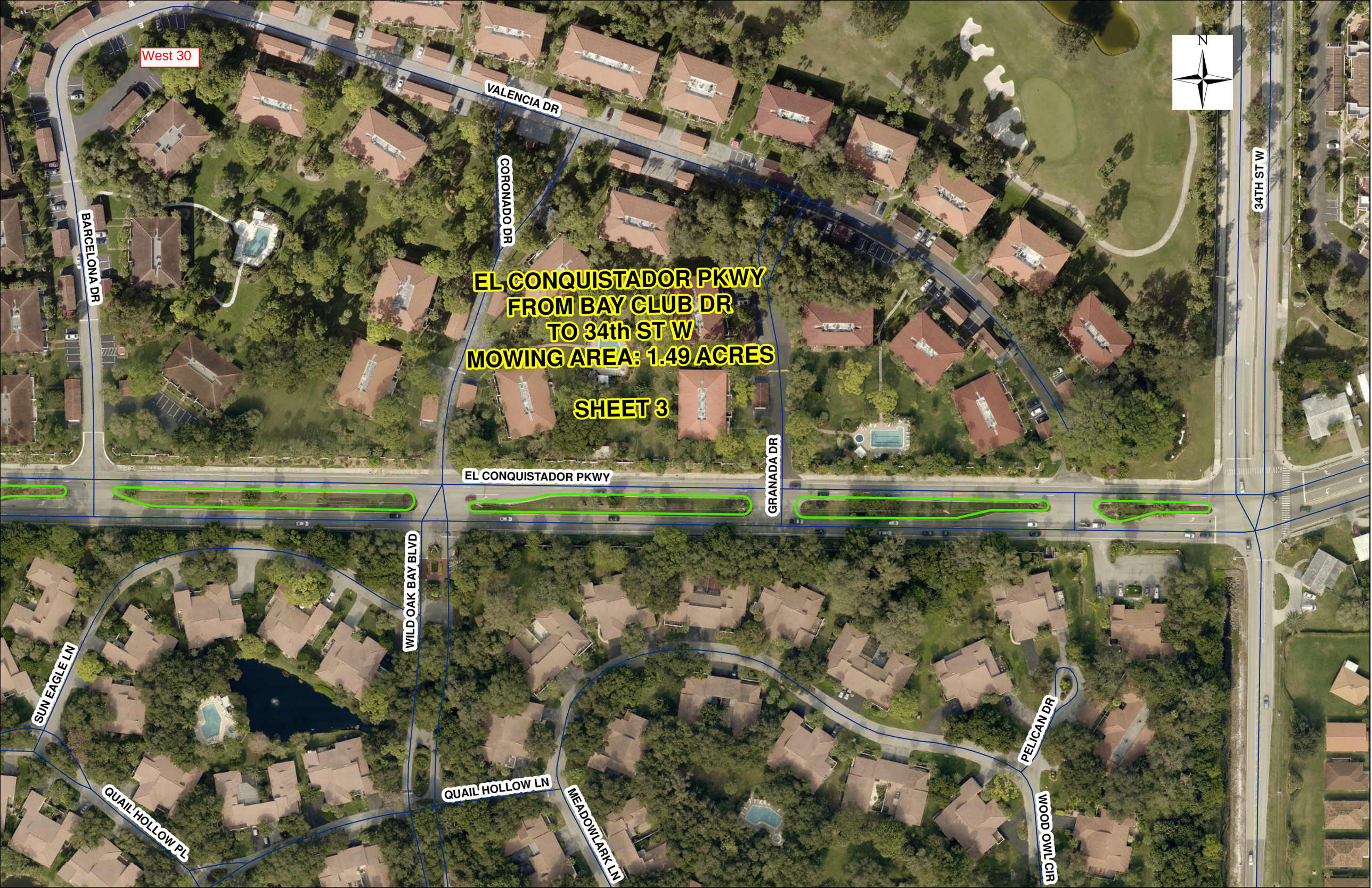
West 30
VALENCIA DR
CORONADO DR
BARCELONA DR
34TH ST W
EL CONQUISTADOR PKWY
FROM BAY CLUB DR
TO 34th ST W
MOWING AREA: 1.49 ACRES
SHEET 3
GRANADA DR
WILD OAK BAY BLVD
SUN EAGLE LN
QUAIL HOLLOW PL
QUAIL HOLLOW LN
MEADOWLARK LN
PELICAN DR
WOOD OWL CIR
N

West 31

53RD AVE W

52ND AVE W

N

EL CONQUISTADOR PRKWY (EXTENTION)
FROM ROUND ABOUT AT INTERSECTION
OF 53rd AVE W @ 75th ST W
TO 270 LF NW OF CHAMPIONS ROW ST
MOWING AREA: 13.51 ACRES

OVERALL SHEET

EL CONQUISTADOR PKWY

REDBAY BLVD

SEA LAVENDER DR

CAT CLAW LN

SALT GRASS ST

SAFFRON PLUM DR

RED GINGER DR

West 31

75TH ST W

75TH ST W

53RD AVE W

53RD AVE W

53RD AVE W

EL CONQUISTADOR PKWY

N

EL CONQUISTADOR PRKWY (EXTENTION)
FROM ROUND ABOUT AT INTERSECTION
OF 53rd AVE W @ 75th ST W
TO 270 LF NW OF CHAMPIONS ROW ST
MOWING AREA: 13.51 ACRES

SHEET 1

West 31

N

EL CONQUISTADOR PRKWY (EXTENTION)
FROM ROUND ABOUT AT INTERSECTION
OF 53rd AVE W @ 75th ST W
TO 270 LF NW OF CHAMPIONS ROW ST
MOWING AREA: 13.51 ACRES

SHEET 2

EL CONQUISTADOR PKWY

REDBAY BLVD

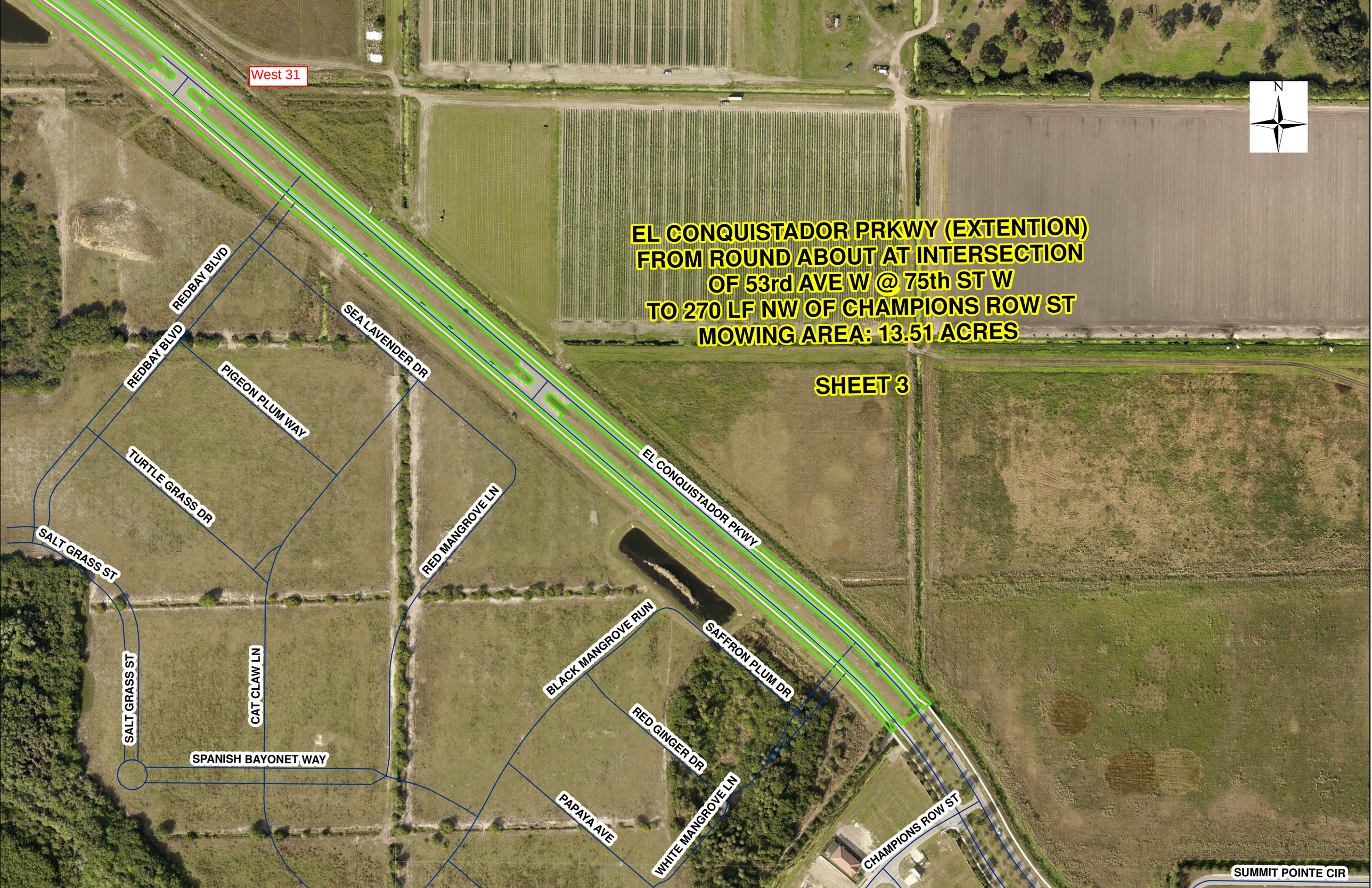
West 31
EL CONQUISTADOR PRKWY (EXTENTION)
FROM ROUND ABOUT AT INTERSECTION
OF 53rd AVE W @ 75th ST W
TO 270 LF NW OF CHAMPIONS ROW ST
MOWING AREA: 13.51 ACRES
SHEET 3
N
REDBAY BLVD
REDBAY BLVD
SEA LAVENDER DR
PIGEON PLUM WAY
TURTLE GRASS DR
SALT GRASS ST
SALT GRASS ST
CAT CLAW LN
RED MANGROVE LN
EL CONQUISTADOR PKWY
BLACK MANGROVE RUN
SAFFRON PLUM DR
RED GINGER DR
SPANISH BAYONET WAY
PAPAYA AVE
WHITE MANGROVE LN
CHAMPIONS ROW ST
SUMMIT POINTE CIR

HARBOR HILLS MEDIANS
BETWEEN 59th ST NW
AND RIVERVIEW BLVD
MOWING AREA: 0.33 ACRES

OVERALL SHEET

West 32

8TH AVE NW

58TH ST NW

PARK DR

PARK LN

HILLCREST DR

RIVERVIEW BLVD

HARBOR RD

7TH AVE NW

59TH ST NW

FONTANA LN

6TH AVE NW

6TH AVE NW

54TH ST NW

5TH AVE NW

5TH TER NW

N

West 32

6TH AVE NW

59TH ST NW

5TH AVE NW

N

HARBOR HILLS MEDIANS
BETWEEN 59th ST NW
AND RIVERVIEW BLVD
MOWING AREA: 0.33 ACRES

SHEET 1

West 32

N

HARBOR HILLS MEDIANS
BETWEEN 59th ST NW
AND RIVERVIEW BLVD
MOWING AREA: 0.33 ACRES

SHEET 2

HILLCREST DR

PARK LN

PARK DR

FONTANA LN


West 32
HARBOR HILLS MEDIANS
BETWEEN 59th ST NW
AND RIVERVIEW BLVD
MOWING AREA: 0.33 ACRES
SHEET 3
HARBOR RD
PARK DR
HILLCREST DR
N


West 32
N
HARBOR HILLS MEDIANS
BETWEEN 59th ST NW
AND RIVERVIEW BLVD
MOWING AREA: 0.33 ACRES
SHEET 4
HARBOR RD
RIVERVIEW BLVD
51ST ST NW


West 33
66TH ST W
N
65TH ST W
MANATEE COUNTY
MAINTENANCE FACILITY
66th ST W
FROM 65th ST W
TO 350 LF N. OF 65th ST W
MOWING AREA: 2.53 ACRES
OVERALL SHEET

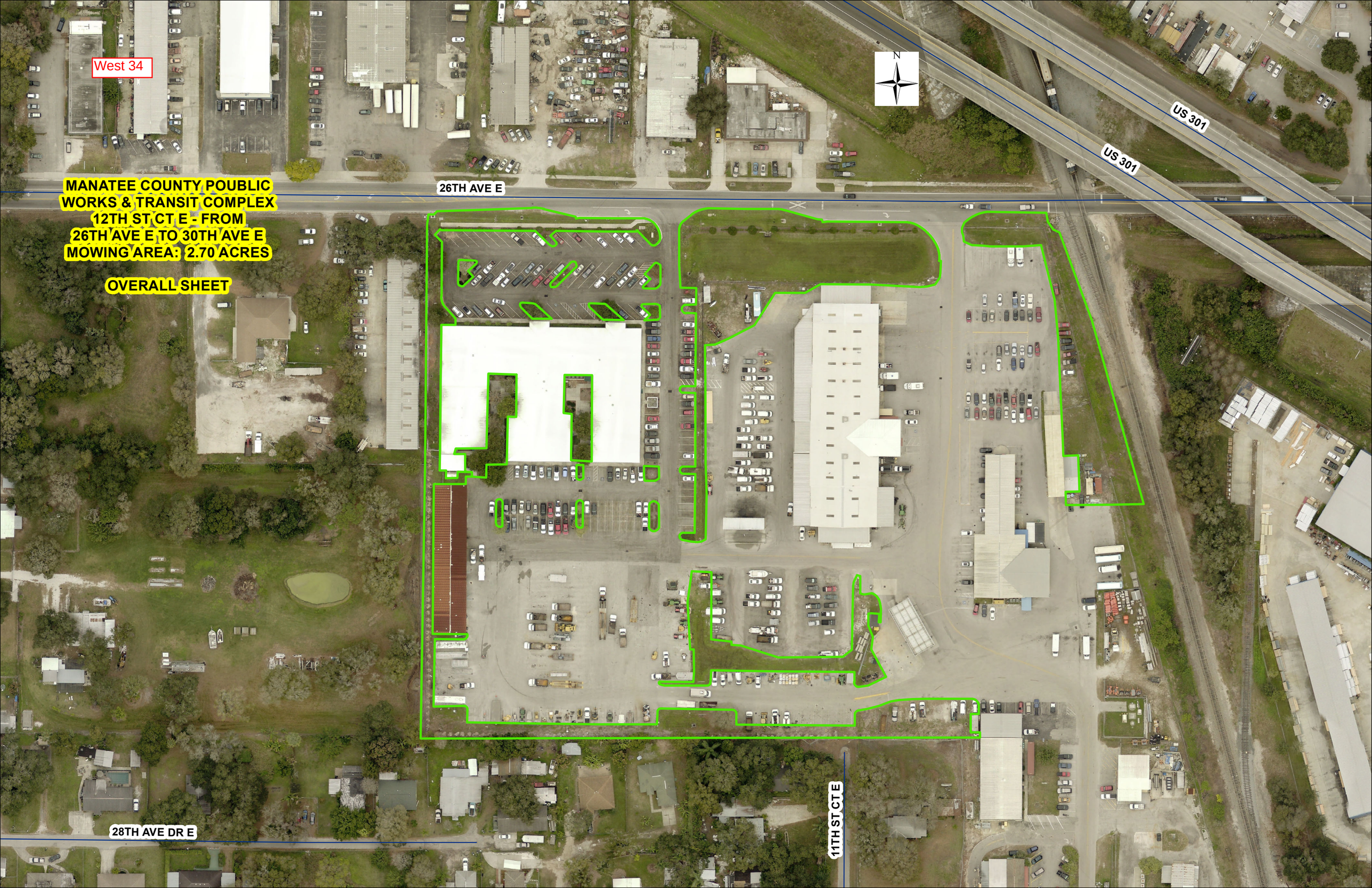
West 34
MANATEE COUNTY POUBLIC
WORKS & TRANSIT COMPLEX
12TH ST CT E - FROM
26TH AVE E TO 30TH AVE E
MOWING AREA: 2.70 ACRES
OVERALL SHEET
26TH AVE E
US 301
US 301
N
28TH AVE DR E
11TH ST CT E

West 35

N

N TAMIAMI TRL

EDWARDS DR

NORTH TAMIAMI TRAIL (US 41)
FROM 107 LF N. OF EDWARDS DR
TO 470 LF N. OF EDWARDS DR
MOWING AREA: 0.21 ACRES

OVERALL SHEET

West 36

81ST ST W

79TH ST W

4TH AVE W

77TH ST W

N

MANATEE AVE W

CORDOVA DR

SENRAB DR

THE PLAZA

PALMA SOLA BLVD

SEVILLE CIR

MONTEZUMA DR

SAN JUAN AVE

75TH PKWY W

ESTREMADURA DR

CASABELLA DR

75TH ST W

DE NARVAEZ AVE

PORTOSUENO AVE

MALLORCA DR

SANTIAGO DR

ALCAZAR DR

ALHAMBRA DR

17TH AVE W

GASPARILLA RD

17TH AVE W

PALMA SOLA PARK
WEST OF 75th ST W
FROM MANATEE AVE W
TO ALHAMBRA DR
MOWING AREA: 5.09 ACRES

OVERALL SHEET

West 36

81ST ST W

79TH ST W

MANATEE AVE W

MANATEE AVE W

N

PALMA SOLA BLVD

PALMA SOLA PARK
WEST OF 75th ST W
FROM MANATEE AVE W
TO ALHAMBRA DR
MOWING AREA: 5.09 ACRES

SHEET 1

SENRAB DR

MANATEE AVE W

MANATEE AVE W

West 36

N

SENRAB DR

THE PLAZA

PALMA SOLA PARK
WEST OF 75th ST W
FROM MANATEE AVE W
TO ALHAMBRA DR
MOWING AREA: 5.09 ACRES

CASABELLA DR

SHEET 2

MONTEZUMA DR

SAN JUAN AVE

75TH ST W

75TH ST W

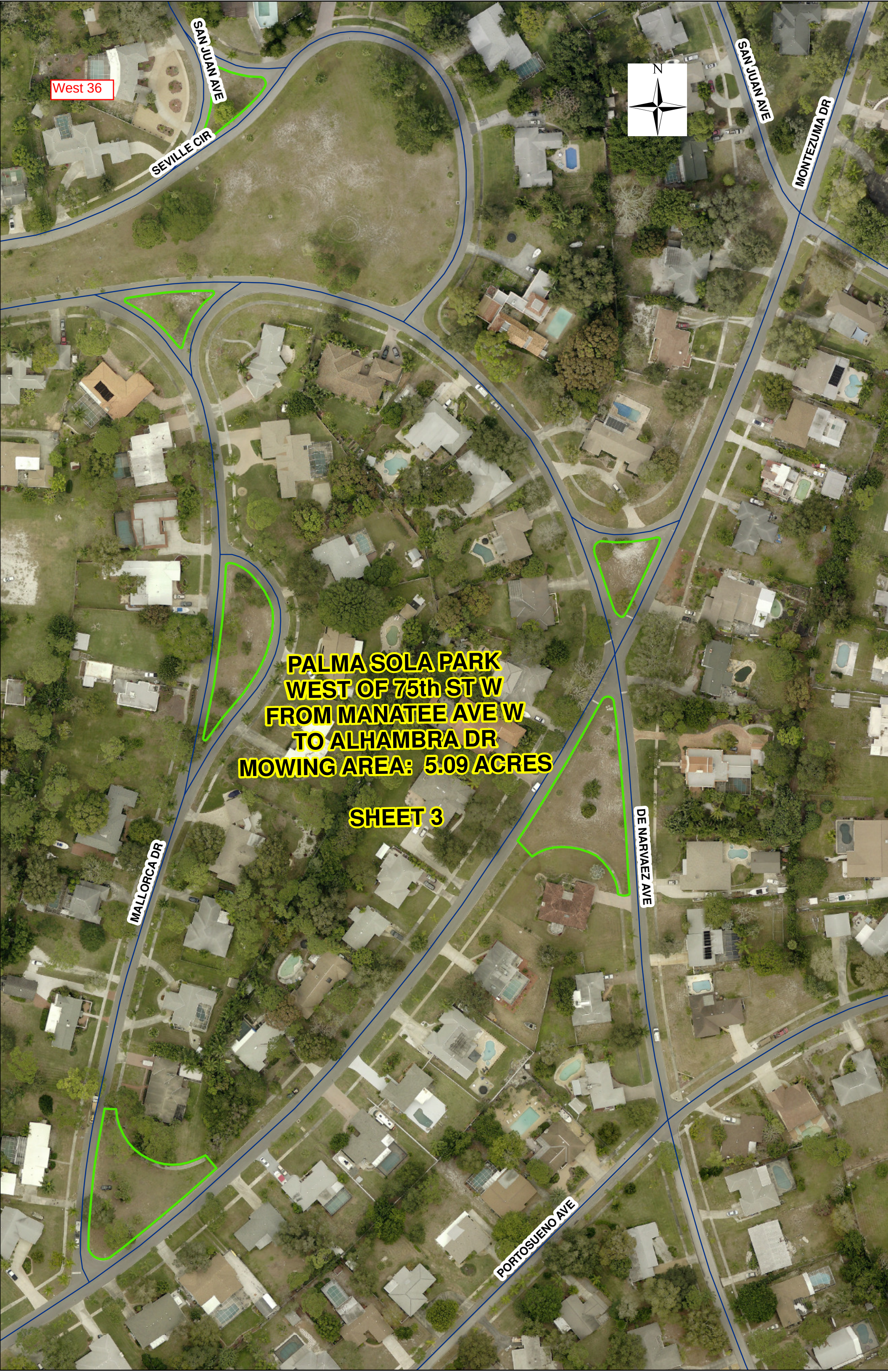
West 36
SAN JUAN AVE
SEVILLE CIR
N
SAN JUAN AVE
MONTEZUMA DR
PALMA SOLA PARK
WEST OF 75th ST W
FROM MANATEE AVE W
TO ALHAMBRA DR
MOWING AREA: 5.09 ACRES
SHEET 3
MALLORCA DR
DE NARVAEZ AVE
PORTOSUENO AVE


West 36
N
ESTREMADURA DR
CASABELLA DR
75TH ST W
75TH ST W
DE NARVAEZ AVE
ALHAMBRA DR
PALMA SOLA PARK
WEST OF 75th ST W
FROM MANATEE AVE W
TO ALHAMBRA DR
MOWING AREA: 5.09 ACRES
SHEET 4

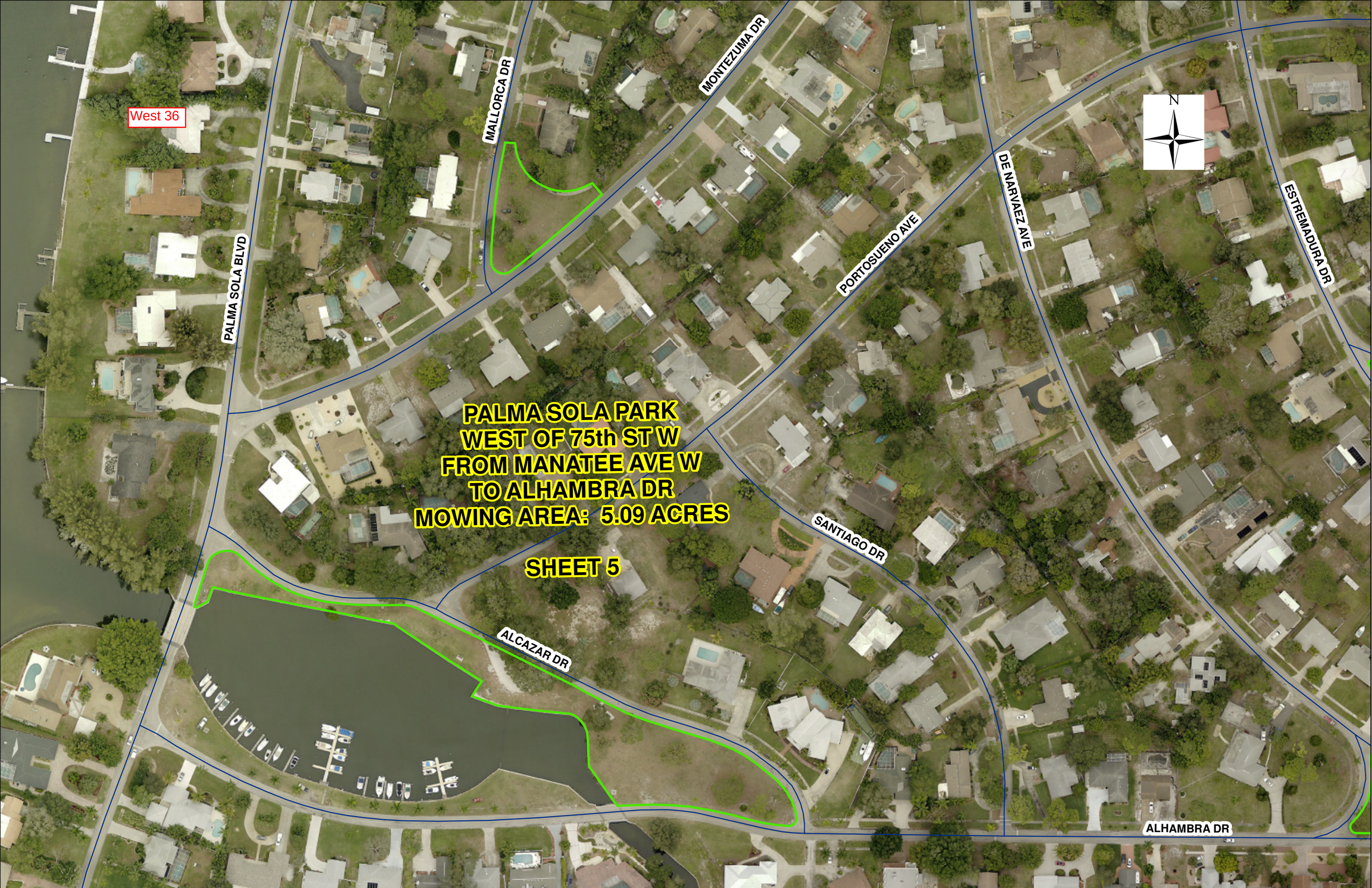
West 36
MALLORCA DR
MONTEZUMA DR
PALMA SOLA BLVD
PORTOSUENO AVE
DE NARVAEZ AVE
ESTREMADURA DR
N
PALMA SOLA PARK
WEST OF 75th ST W
FROM MANATEE AVE W
TO ALHAMBRA DR
MOWING AREA: 5.09 ACRES
SHEET 5
SANTIAGO DR
ALCAZAR DR
ALHAMBRA DR

WHITFIELD ESTATES - MEDIANS
EAST & WEST SIDES OF
US 41 (N TAMIAMI TRAIL)
MOWING AREA: 0.98 ACRES

OVERALL SHEET

West 37

MENDEZ DR
MONTGOMERY AVE
LANTANA AVE
MANATEE ST
PEARL AVE
N TAMIAMI TRL
WHITFIELD AVE
BUENA VISTA AVE
SHEPHERD ST
PHILLIPS ST
MCARTHUR AVE
URANUS DR
PONCE DE LEON ST
BROUGHTON ST
WESTMORELAND DR
MARINO AVE
GAINES AVE
TALLEVAST RD
GREENWOOD AVE

West 37

SHEPHERD ST

N TAMIAMI TRL

N

WHITFIELD ESTATES - MEDIANS
EAST & WEST SIDES OF
US 41 (N TAMIAMI TRAIL)
MOWING AREA: 0.98 ACRES

SHEET 1

BROUGHTON ST

MARINO AVE

GAINES AVE

West 37

PHILLIPS ST

WHITFIELD AVE

SHEPHERD ST

N

WHITFIELD ESTATES - MEDIANS
EAST & WEST SIDES OF
US 41 (N TAMIAMI TRAIL)
MOWING AREA: 0.98 ACRES

SHEET 2

BROUGHTON ST

WESTMORELAND DR

MARINO AVE

West 37

WHITFIELD AVE

N

WHITFIELD ESTATES - MEDIANS
EAST & WEST SIDES OF
US 41 (N TAMIAMI TRAIL)
MOWING AREA: 0.98 ACRES

SHEET 3

MCARTHUR AVE

MANATEE ST

PONCE DE LEON ST

West 37

LANTANA AVE

WILLOW ST

N

WHITFIELD ESTATES - MEDIANS
EAST & WEST SIDES OF
US 41 (N TAMIAMI TRAIL)
MOWING AREA: 0.98 ACRES

SHEET 4

PEARL AVE

LAS CASAS DR

WHITFIELD AVE

BUENA VISTA AVE

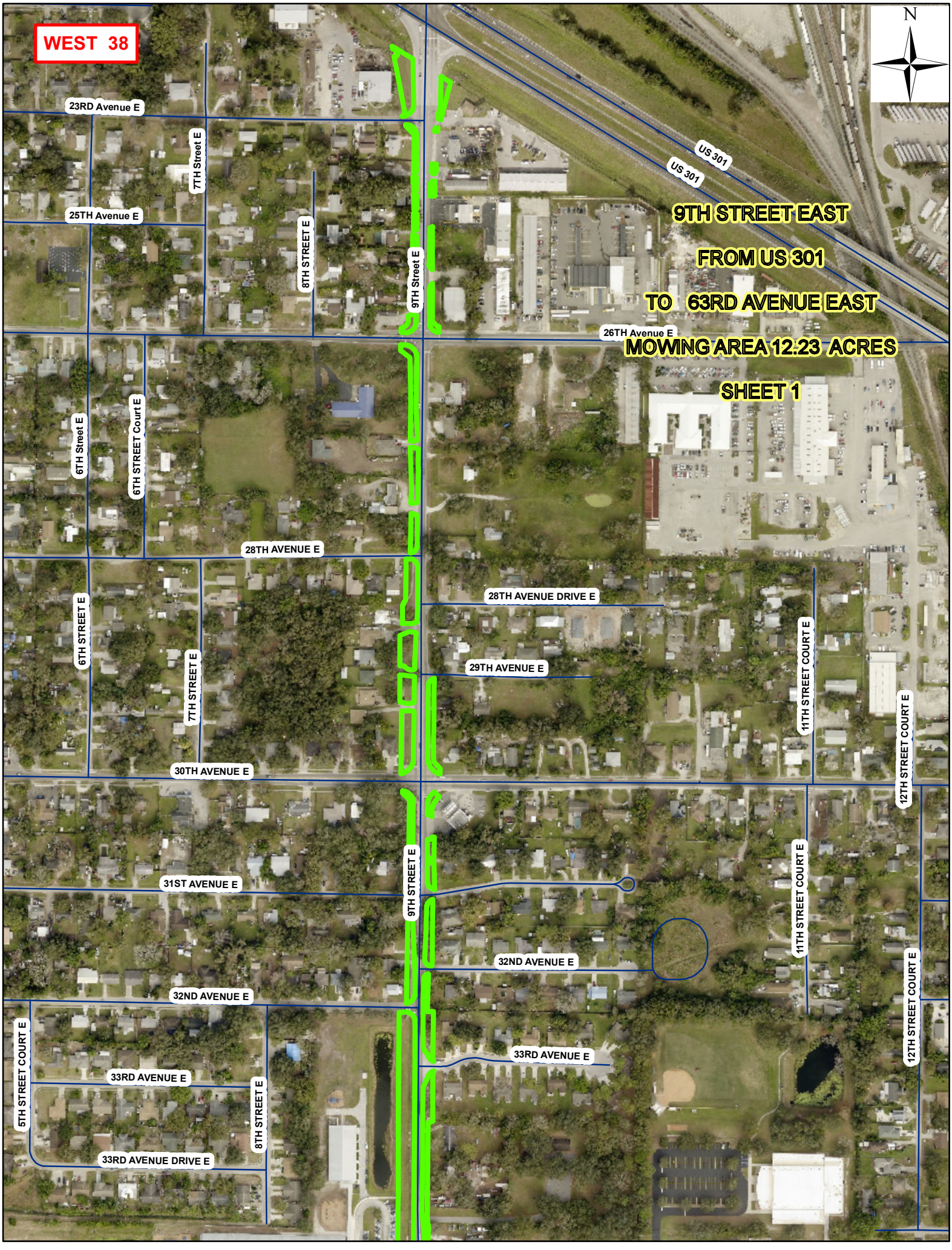
WEST 38
N
9TH STREET EAST
FROM US 301
TO 63RD AVENUE EAST
MOWING AREA 12.23 ACRES
SHEET 1
US 301
US 301
23RD Avenue E
25TH Avenue E
26TH Avenue E
7TH Street E
8TH STREET E
9TH Street E
6TH Street E
6TH STREET Court E
28TH AVENUE E
28TH AVENUE DRIVE E
29TH AVENUE E
30TH AVENUE E
6TH STREET E
7TH STREET E
11TH STREET COURT E
12TH STREET COURT E
31ST AVENUE E
32ND AVENUE E
33RD AVENUE E
33RD AVENUE DRIVE E
5TH STREET COURT E
8TH STREET E

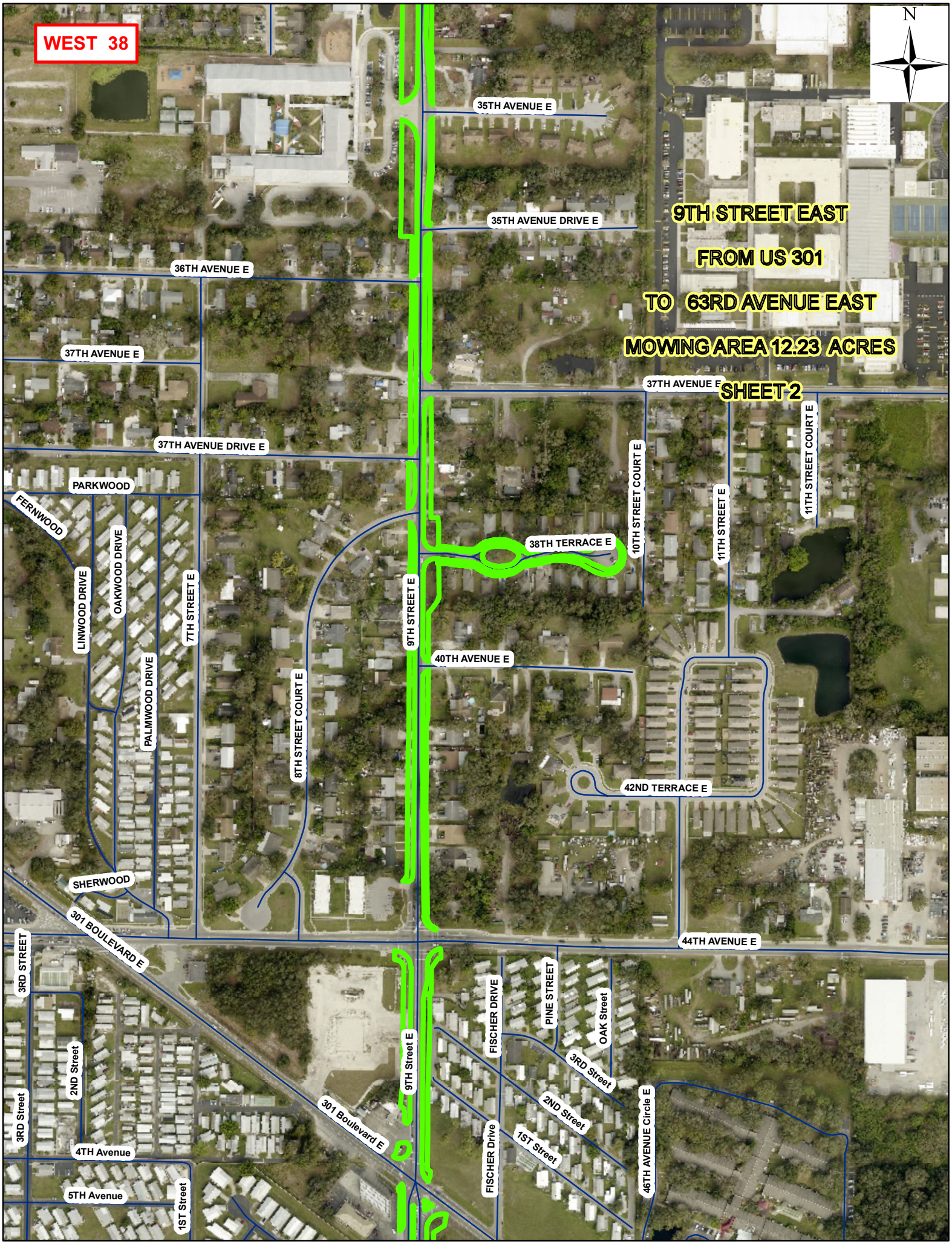
WEST 38
N
9TH STREET EAST
FROM US 301
TO 63RD AVENUE EAST
MOWING AREA 12.23 ACRES
SHEET 2
35TH AVENUE E
35TH AVENUE DRIVE E
36TH AVENUE E
37TH AVENUE E
37TH AVENUE DRIVE E
PARKWOOD
FERNWOOD
LINWOOD DRIVE
OAKWOOD DRIVE
PALMWOOD DRIVE
7TH STREET E
8TH STREET COURT E
9TH STREET E
10TH STREET COURT E
11TH STREET E
11TH STREET COURT E
38TH TERRACE E
40TH AVENUE E
42ND TERRACE E
44TH AVENUE E
SHERWOOD
301 BOULEVARD E
3RD STREET
2ND Street
3RD Street
4TH Avenue
5TH Avenue
1ST Street
9TH Street E
301 Boulevard E
FISCHER DRIVE
PINE STREET
OAK Street
3RD Street
2ND Street
1ST Street
FISCHER Drive
46TH AVENUE Circle E

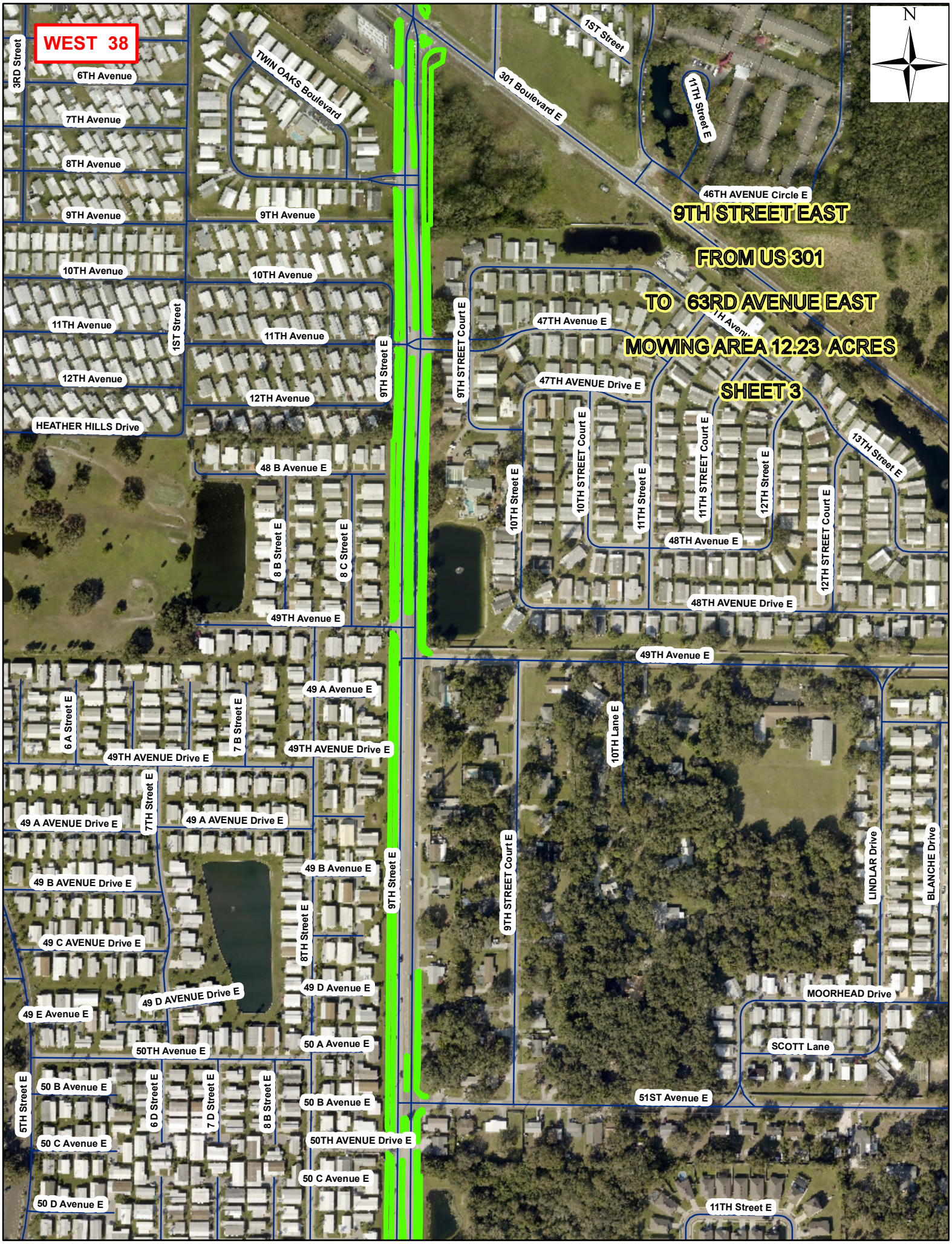
WEST 38
9TH STREET EAST
FROM US 301
TO 63RD AVENUE EAST
MOWING AREA 12.23 ACRES
SHEET 3
N
3RD Street
6TH Avenue
7TH Avenue
8TH Avenue
9TH Avenue
10TH Avenue
11TH Avenue
12TH Avenue
HEATHER HILLS Drive
TWIN OAKS Boulevard
1ST Street
301 Boulevard E
11TH Street E
46TH AVENUE Circle E
47TH Avenue E
47TH AVENUE Drive E
48TH Avenue E
48TH AVENUE Drive E
48 B Avenue E
49TH Avenue E
49 A Avenue E
49TH AVENUE Drive E
49 A AVENUE Drive E
49 B Avenue E
49 B AVENUE Drive E
49 C AVENUE Drive E
49 D Avenue E
49 D AVENUE Drive E
49 E Avenue E
50TH Avenue E
50 A Avenue E
50 B Avenue E
50TH AVENUE Drive E
50 C Avenue E
50 D Avenue E
51ST Avenue E
MOORHEAD Drive
SCOTT Lane
9TH Street E
9TH STREET Court E
10TH Street E
10TH STREET Court E
11TH Street E
11TH STREET Court E
12TH Street E
12TH STREET Court E
13TH Street E
10TH Lane E
LINDLAR Drive
BLANCHE Drive
1ST Street
6 A Street E
7 B Street E
7TH Street E
8TH Street E
8 B Street E
8 C Street E
5TH Street E
6 D Street E
7 D Street E

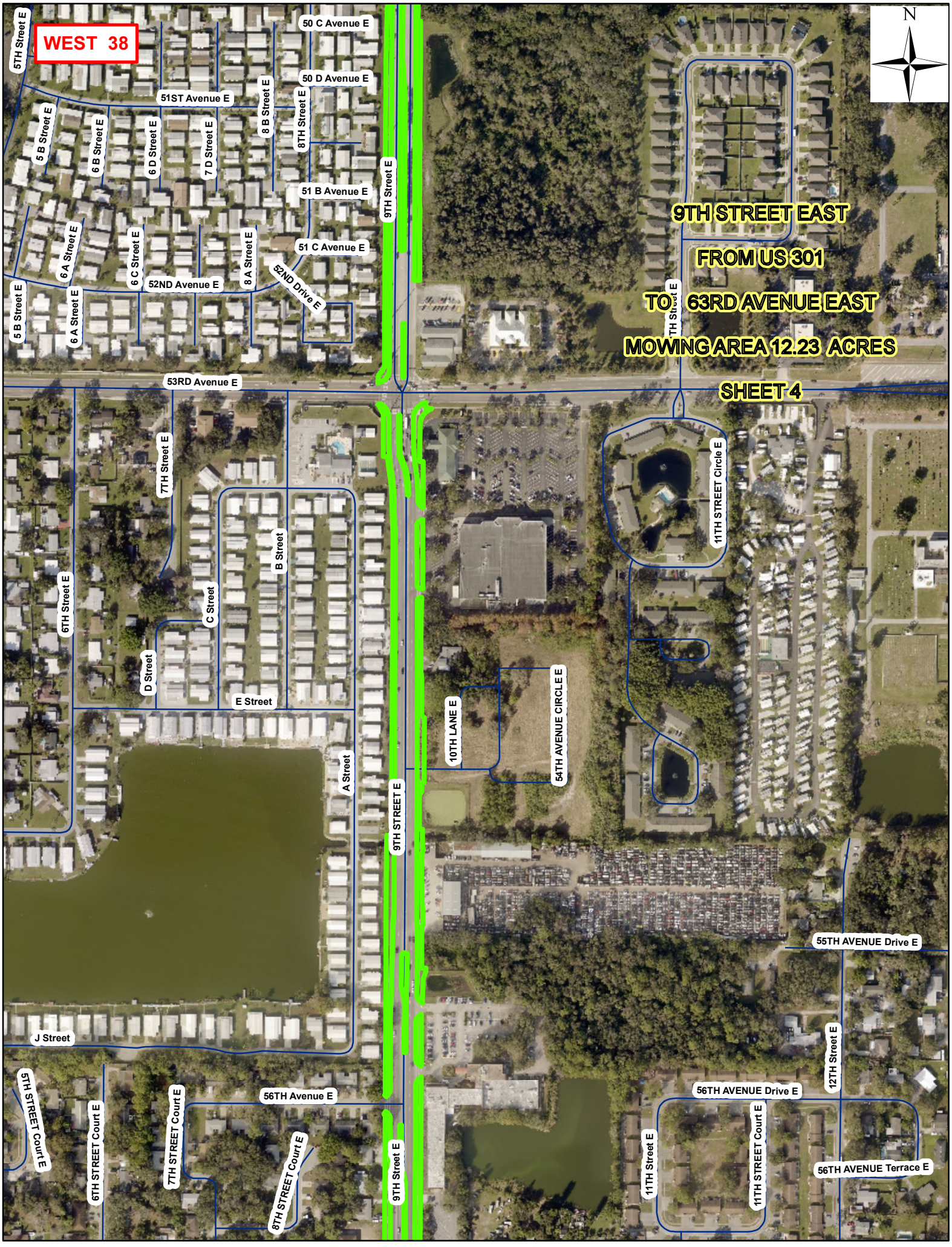
WEST 38
N
9TH STREET EAST
FROM US 301
TO 63RD AVENUE EAST
MOWING AREA 12.23 ACRES
SHEET 4
5TH Street E
50 C Avenue E
50 D Avenue E
51ST Avenue E
5 B Street E
6 B Street E
6 D Street E
7 D Street E
8 B Street E
8TH Street E
9TH Street E
51 B Avenue E
51 C Avenue E
6 A Street E
6 C Street E
8 A Street E
52ND Avenue E
52ND Drive E
5 B Street E
6 A Street E
53RD Avenue E
7TH Street E
11TH STREET Circle E
B Street
C Street
6TH Street E
D Street
E Street
10TH LANE E
54TH AVENUE CIRCLE E
A Street
9TH STREET E
55TH AVENUE Drive E
J Street
12TH Street E
5TH STREET Court E
6TH STREET Court E
7TH STREET Court E
56TH Avenue E
8TH STREET Court E
9TH Street E
56TH AVENUE Drive E
11TH Street E
11TH STREET Court E
56TH AVENUE Terrace E

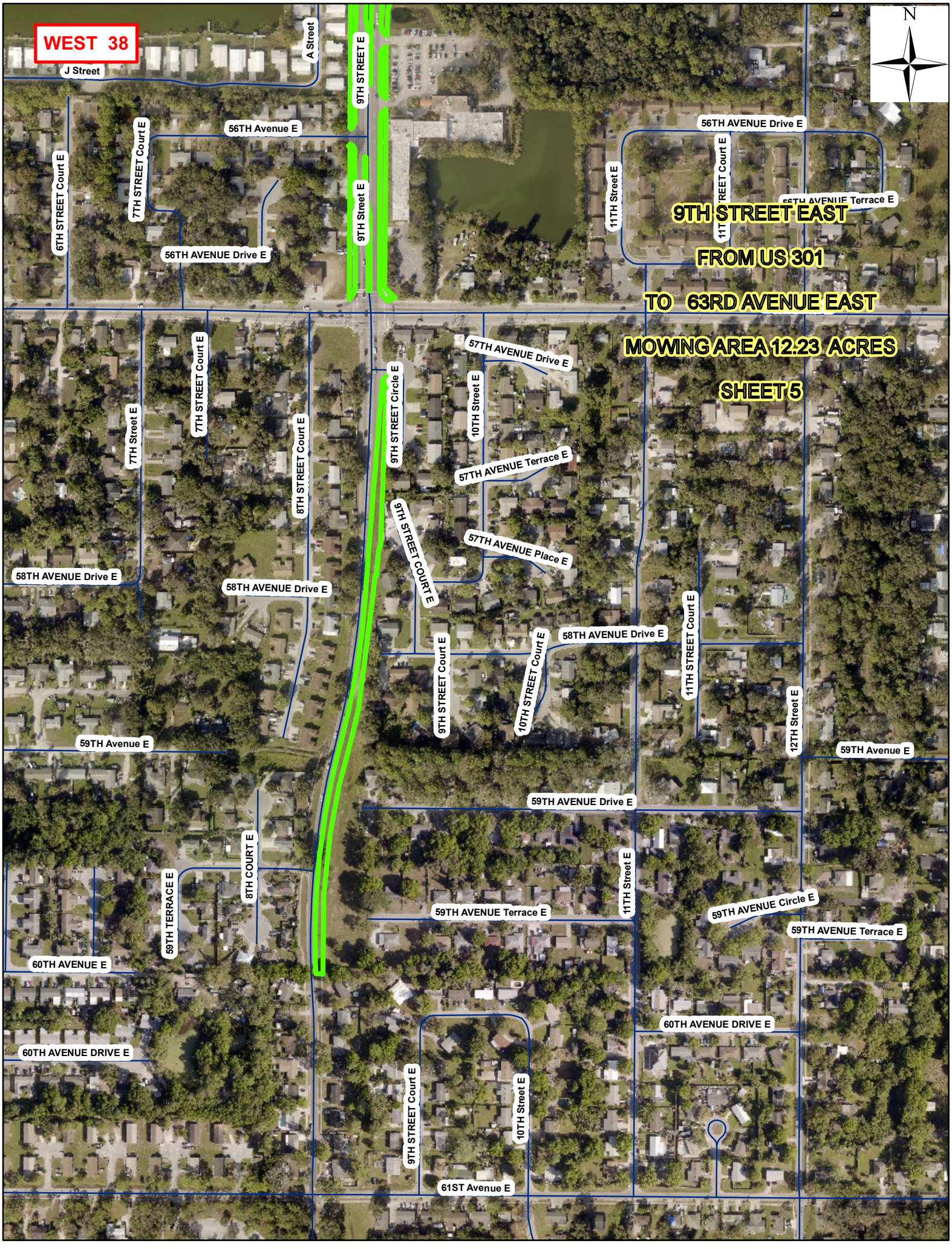
WEST 38
N
9TH STREET EAST
FROM US 301
TO 63RD AVENUE EAST
MOWING AREA 12.23 ACRES
SHEET 5
J Street
A Street
9TH STREET E
56TH Avenue E
56TH AVENUE Drive E
6TH STREET Court E
7TH STREET Court E
9TH Street E
11TH Street E
11TH STREET Court E
56TH AVENUE Terrace E
7TH Street E
7TH STREET Court E
8TH STREET Court E
9TH STREET Circle E
10TH Street E
57TH AVENUE Drive E
57TH AVENUE Terrace E
9TH STREET COURT E
57TH AVENUE Place E
58TH AVENUE Drive E
9TH STREET Court E
10TH STREET Court E
11TH STREET Court E
12TH Street E
59TH Avenue E
59TH AVENUE Drive E
8TH COURT E
59TH TERRACE E
59TH AVENUE Terrace E
59TH AVENUE Circle E
60TH AVENUE E
60TH AVENUE DRIVE E
61ST Avenue E

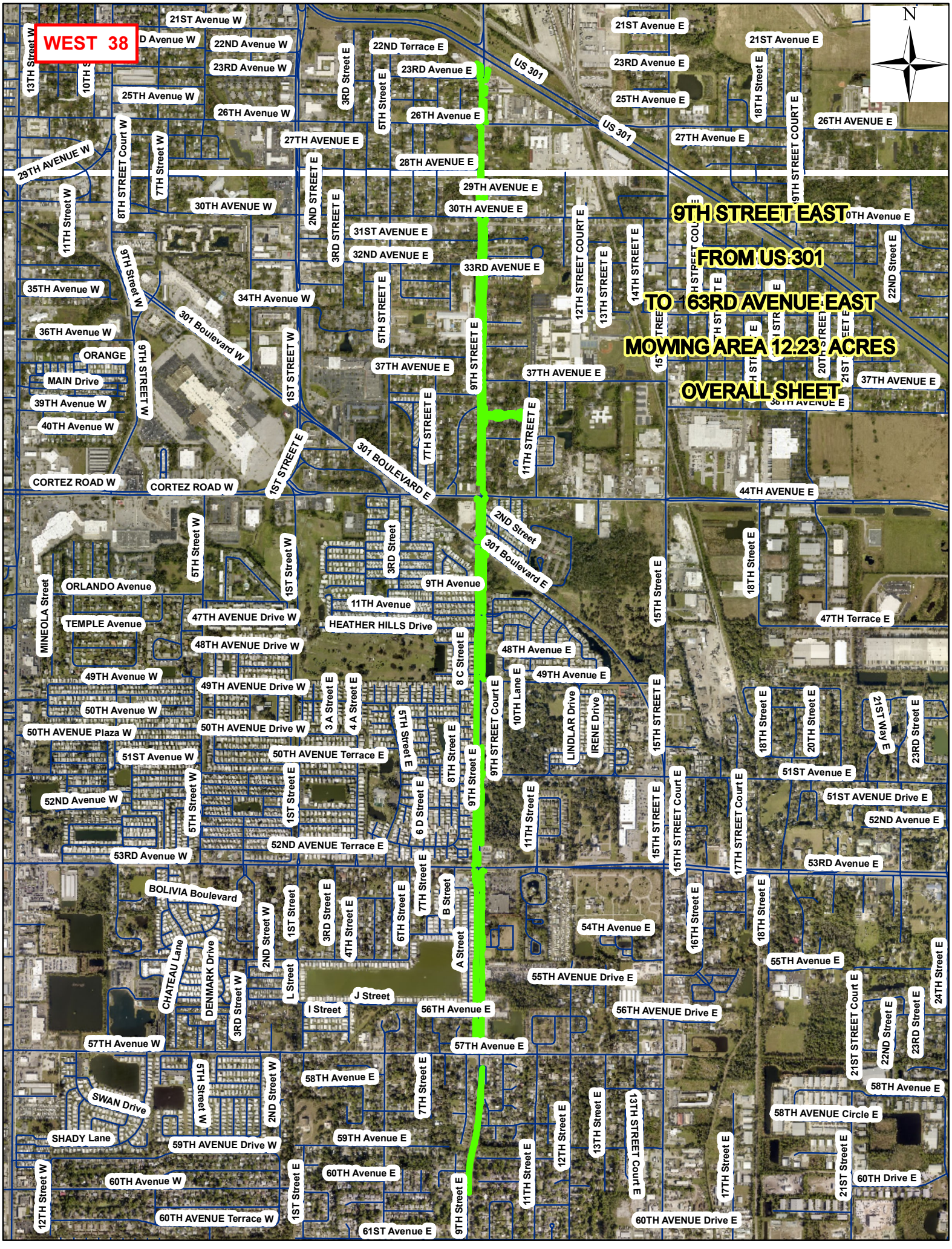
WEST 38
N
9TH STREET EAST
FROM US 301
TO 63RD AVENUE EAST
MOWING AREA 12.23 ACRES
OVERALL SHEET
US 301
301 Boulevard W
301 BOULEVARD E
CORTEZ ROAD W
ORANGE
MAIN Drive
ORLANDO Avenue
TEMPLE Avenue
MINEOLA Street
HEATHER HILLS Drive
BOLIVIA Boulevard
SWAN Drive
SHADY Lane
CHATEAU Lane
DENMARK Drive
LINDLAR Drive
IRENE Drive
21ST Avenue W
22ND Avenue W
23RD Avenue W
25TH Avenue W
26TH Avenue W
27TH AVENUE E
28TH AVENUE E
29TH AVENUE W
29TH AVENUE E
30TH AVENUE W
30TH AVENUE E
31ST AVENUE E
32ND AVENUE E
33RD AVENUE E
34TH Avenue W
35TH Avenue W
36TH Avenue W
37TH AVENUE E
39TH Avenue W
40TH Avenue W
44TH AVENUE E
47TH AVENUE Drive W
47TH Terrace E
48TH AVENUE Drive W
48TH Avenue E
49TH Avenue W
49TH AVENUE Drive W
49TH Avenue E
50TH Avenue W
50TH AVENUE Drive W
50TH AVENUE Plaza W
50TH AVENUE Terrace E
51ST Avenue W
51ST Avenue E
51ST AVENUE Drive E
52ND Avenue W
52ND AVENUE Terrace E
52ND Avenue E
53RD Avenue W
53RD Avenue E
54TH Avenue E
55TH Avenue E
55TH AVENUE Drive E
56TH Avenue E
56TH AVENUE Drive E
57TH Avenue W
57TH Avenue E
58TH Avenue E
58TH AVENUE Circle E
59TH AVENUE Drive W
59TH Avenue E
60TH Avenue W
60TH Avenue E
60TH AVENUE Terrace W
60TH AVENUE Drive E
60TH Drive E
61ST Avenue E
9TH Avenue
11TH Avenue
9TH STREET COURT E
11TH STREET E
12TH STREET COURT E
13TH STREET E
14TH STREET E
15TH STREET E
15TH STREET Court E
17TH STREET Court E
18TH Street E
20TH Street E
21ST Way E
22ND Street E
23RD Street E
24TH Street E
21ST STREET Court E
1ST STREET E
2ND STREET E
3RD STREET E
5TH STREET E
6TH STREET E
7TH STREET E
8TH STREET E
1ST STREET W
3RD Street E
4A Street E
3A Street E
8 C Street E
6 D Street E
A Street
B Street
J Street
I Street
L Street
1ST Street
2ND Street
2ND Street W
3RD Street W
5TH Street W
7TH Street W
8TH STREET Court W
9TH Street W
11TH Street W
12TH Street W
13TH Street W

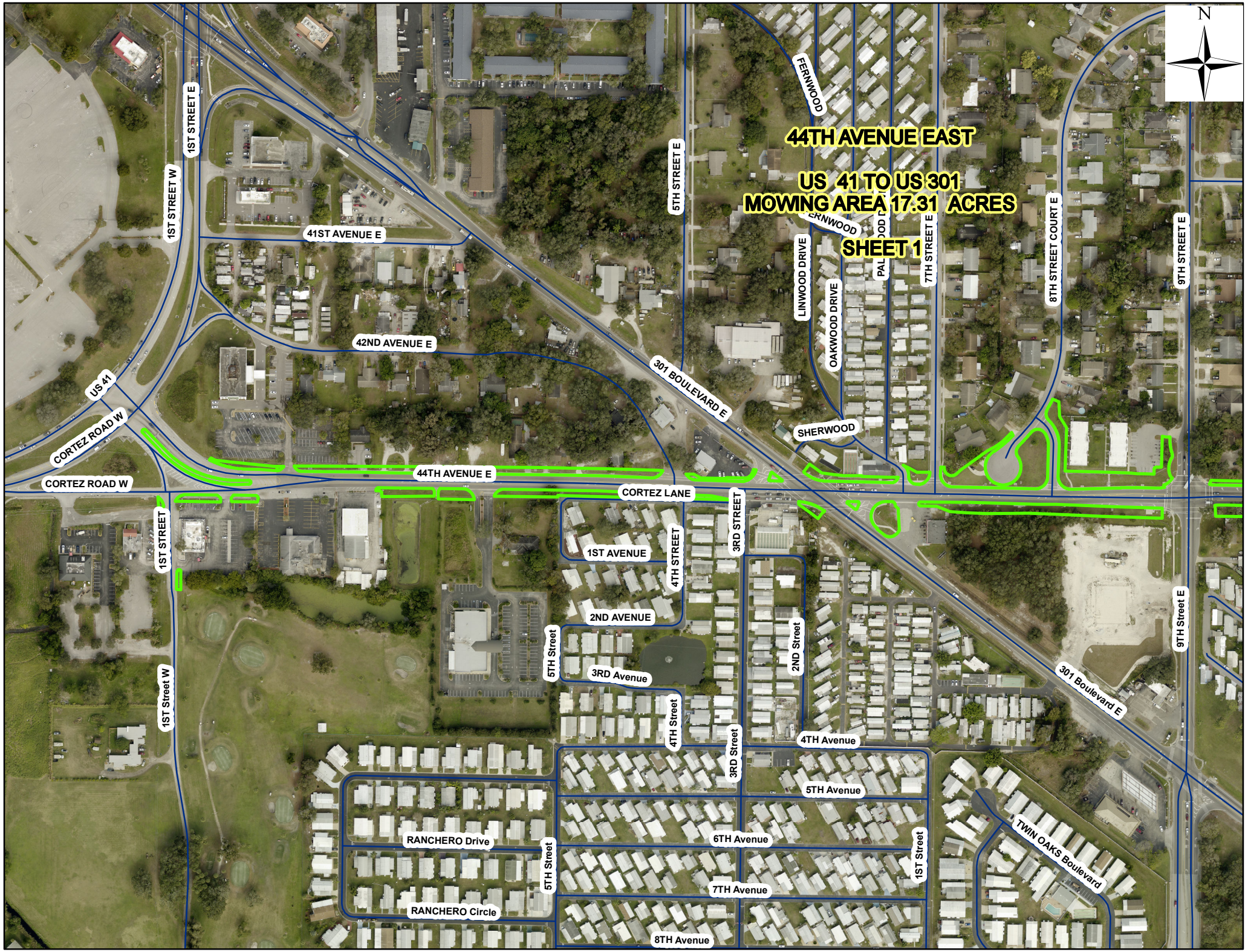
44TH AVENUE EAST
US 41 TO US 301
MOWING AREA 17.31 ACRES
SHEET 1
N
1ST STREET E
1ST STREET W
41ST AVENUE E
42ND AVENUE E
US 41
CORTEZ ROAD W
CORTEZ ROAD W
44TH AVENUE E
CORTEZ LANE
301 BOULEVARD E
FERNWOOD
5TH STREET E
LINWOOD DRIVE
OAKWOOD DRIVE
7TH STREET E
8TH STREET COURT E
9TH STREET E
SHERWOOD
1ST AVENUE
2ND AVENUE
3RD Avenue
4TH Avenue
5TH Avenue
6TH Avenue
7TH Avenue
8TH Avenue
1ST STREET
1ST Street W
4TH STREET
4TH Street
3RD STREET
3RD Street
2ND Street
5TH Street
9TH Street E
301 Boulevard E
RANCHERO Drive
RANCHERO Circle
TWIN OAKS Boulevard

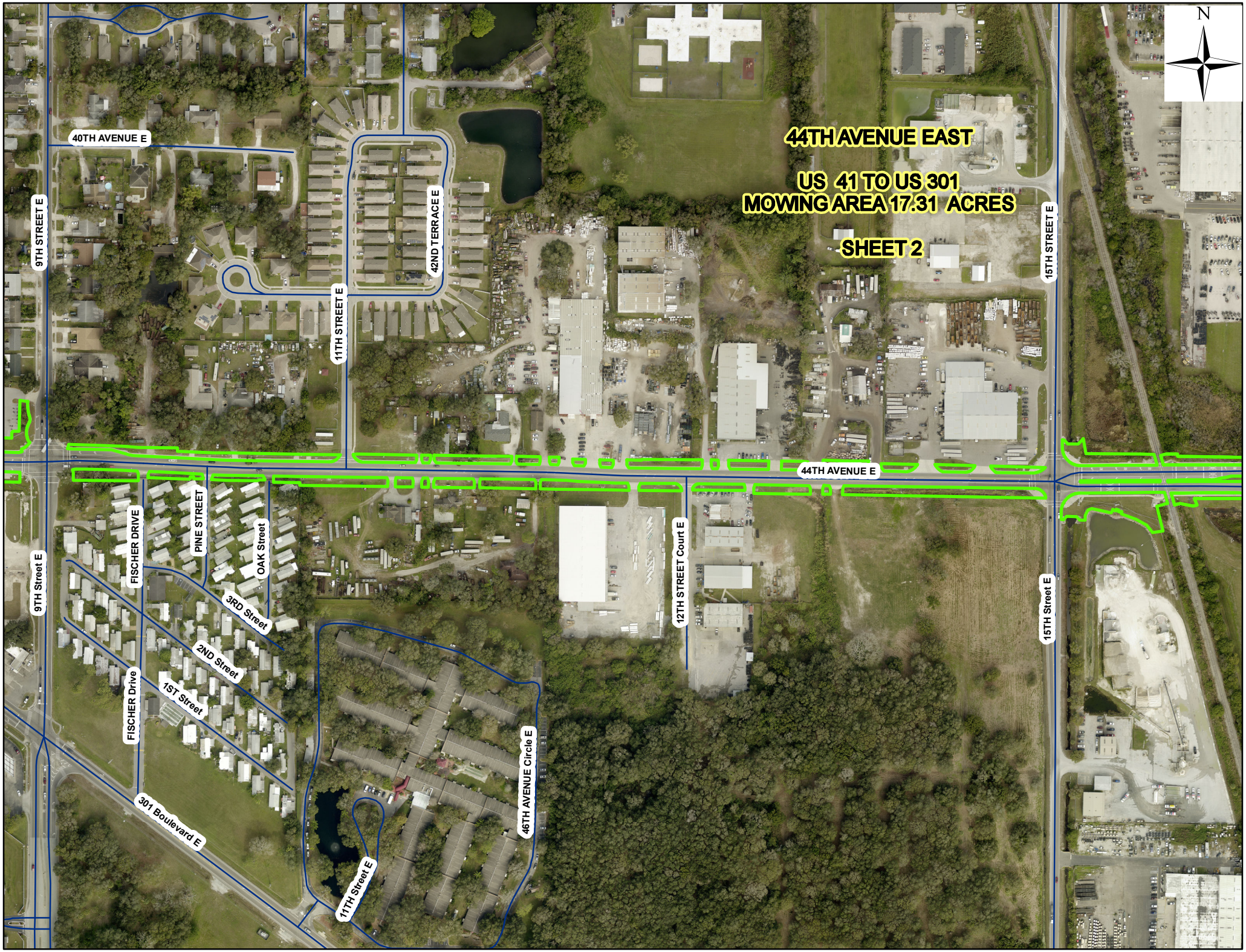
44TH AVENUE EAST
US 41 TO US 301
MOWING AREA 17.31 ACRES
SHEET 2
N
40TH AVENUE E
9TH STREET E
42ND TERRACE E
11TH STREET E
15TH STREET E
44TH AVENUE E
9TH Street E
FISCHER DRIVE
PINE STREET
OAK Street
3RD Street
2ND Street
1ST Street
FISCHER Drive
301 Boulevard E
11TH Street E
46TH AVENUE Circle E
12TH STREET Court E
15TH Street E

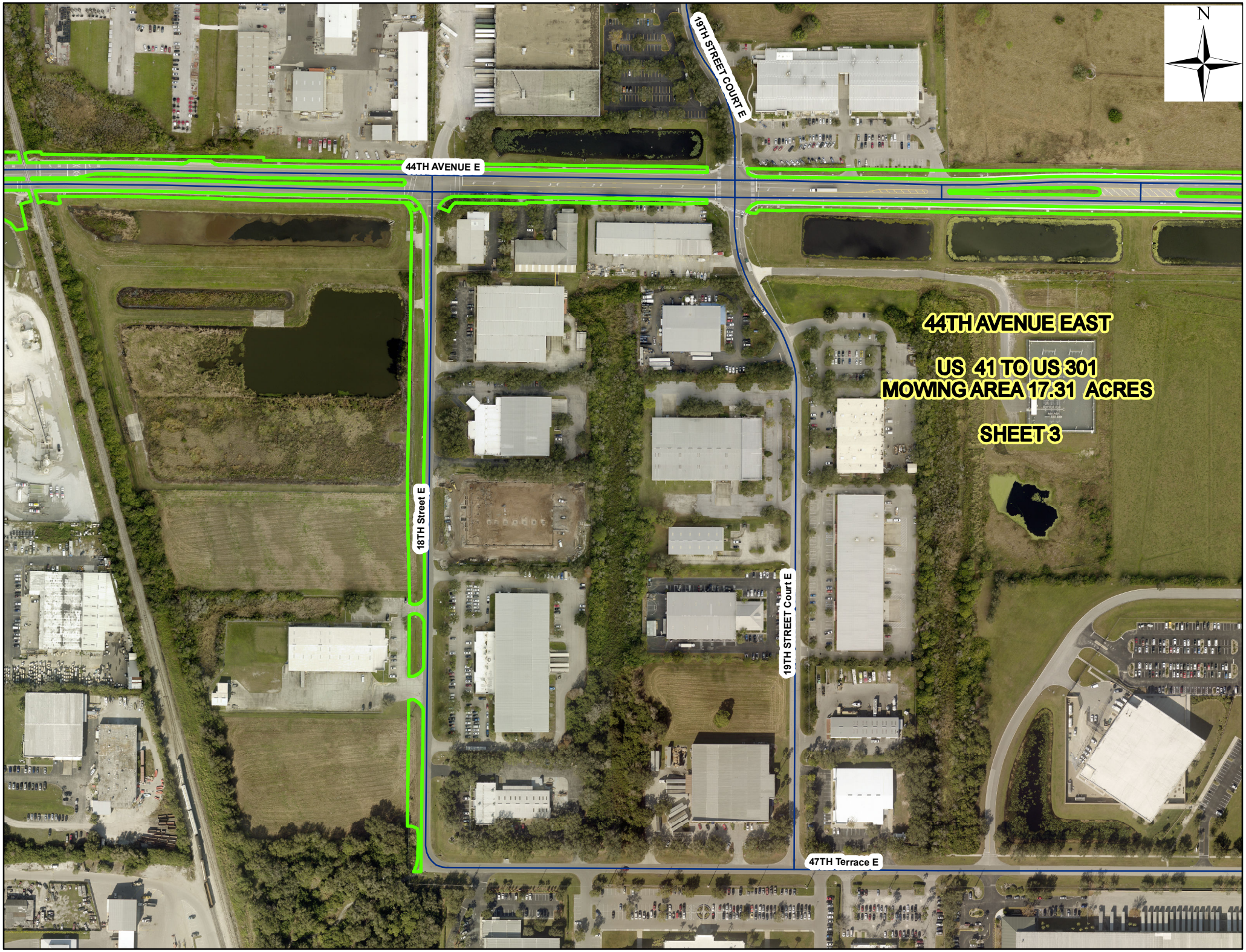
N
44TH AVENUE E
19TH STREET COURT E
18TH Street E
19TH STREET Court E
47TH Terrace E
44TH AVENUE EAST
US 41 TO US 301
MOWING AREA 17.31 ACRES
SHEET 3


N
US 301
44TH AVENUE EAST
US 41 TO US 301
MOWING AREA 17.31 ACRES
SHEET 4
19TH STREET COURT E
44TH AVENUE E
19TH STREET Court E
US 301
24TH Street E

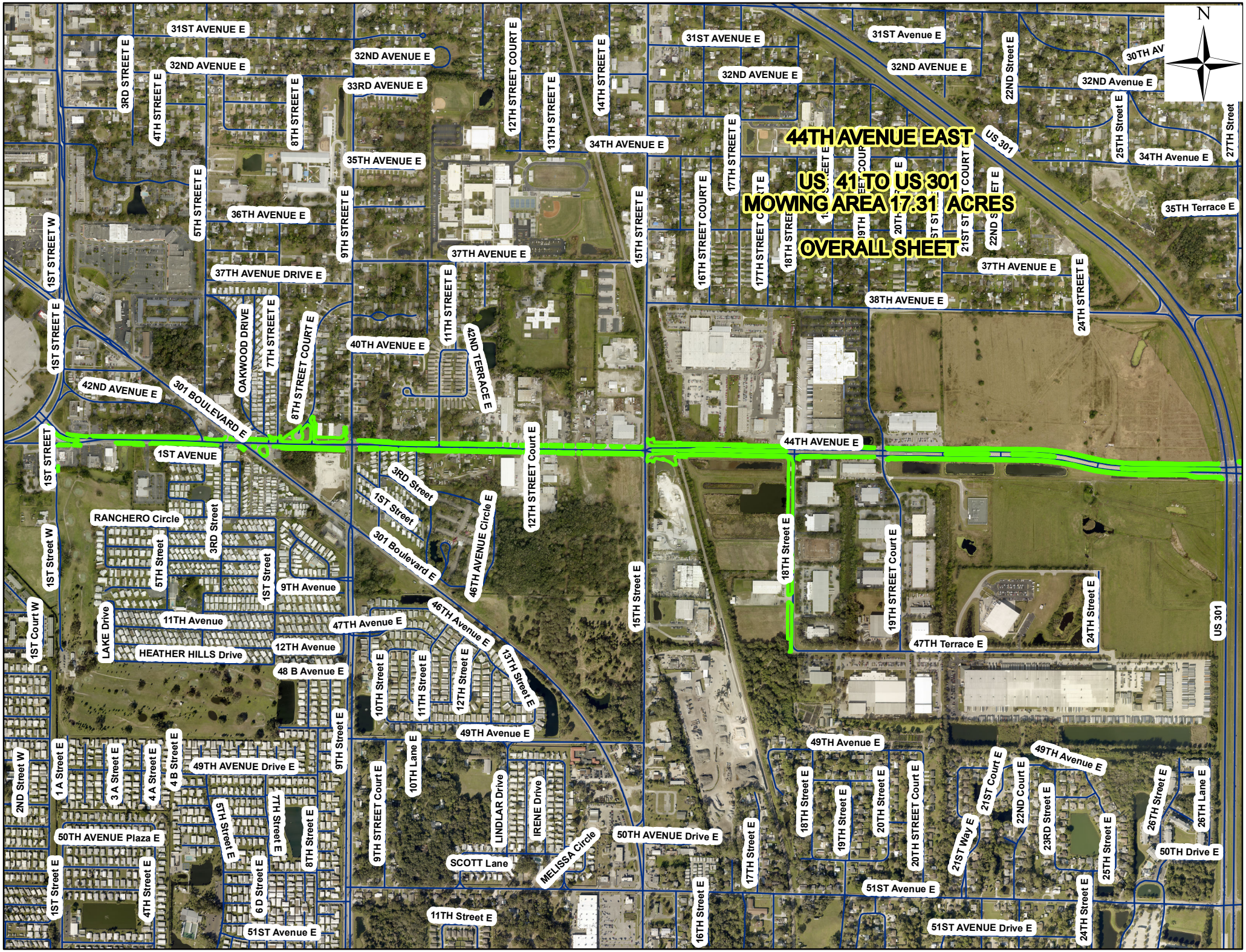
44TH AVENUE EAST
US 41 TO US 301
MOWING AREA 17.31 ACRES
OVERALL SHEET
N
31ST AVENUE E
32ND AVENUE E
33RD AVENUE E
34TH AVENUE E
35TH AVENUE E
36TH AVENUE E
37TH AVENUE E
37TH AVENUE DRIVE E
38TH AVENUE E
40TH AVENUE E
42ND AVENUE E
44TH AVENUE E
47TH Terrace E
49TH Avenue E
49TH AVENUE Drive E
50TH AVENUE Plaza E
50TH AVENUE Drive E
51ST Avenue E
51ST AVENUE Drive E
1ST AVENUE
9TH Avenue
11TH Avenue
12TH Avenue
47TH Avenue E
46TH Avenue E
48 B Avenue E
HEATHER HILLS Drive
RANCHERO Circle
LAKE Drive
SCOTT Lane
1ST STREET
1ST STREET E
1ST STREET W
1ST Court W
2ND Street W
3RD STREET E
3RD Street
4TH STREET E
4TH Street E
5TH STREET E
5TH Street
6D Street E
7TH STREET E
7TH Street E
8TH STREET E
8TH STREET COURT E
8TH Street E
9TH STREET E
9TH STREET Court E
10TH Lane E
10TH Street E
11TH STREET E
11TH Street E
12TH STREET COURT E
12TH STREET Court E
12TH Street E
13TH STREET E
13TH Street E
14TH STREET E
15TH STREET E
15TH Street E
16TH STREET COURT E
16TH Street E
17TH STREET E
17TH Street E
18TH STREET E
18TH Street E
19TH STREET Court E
19TH Street E
20TH STREET E
20TH STREET Court E
20TH Street E
21ST Court E
21ST Way E
22ND Court E
22ND Street E
23RD Street E
24TH STREET E
24TH Street E
25TH Street E
26TH Street E
26TH Lane E
27TH Street
30TH AV
34TH Avenue E
35TH Terrace E
50TH Drive E
301 BOULEVARD E
301 Boulevard E
US 301
OAKWOOD DRIVE
42ND TERRACE E
46TH AVENUE Circle E
LINDLAR Drive
IRENE Drive
MELISSA Circle

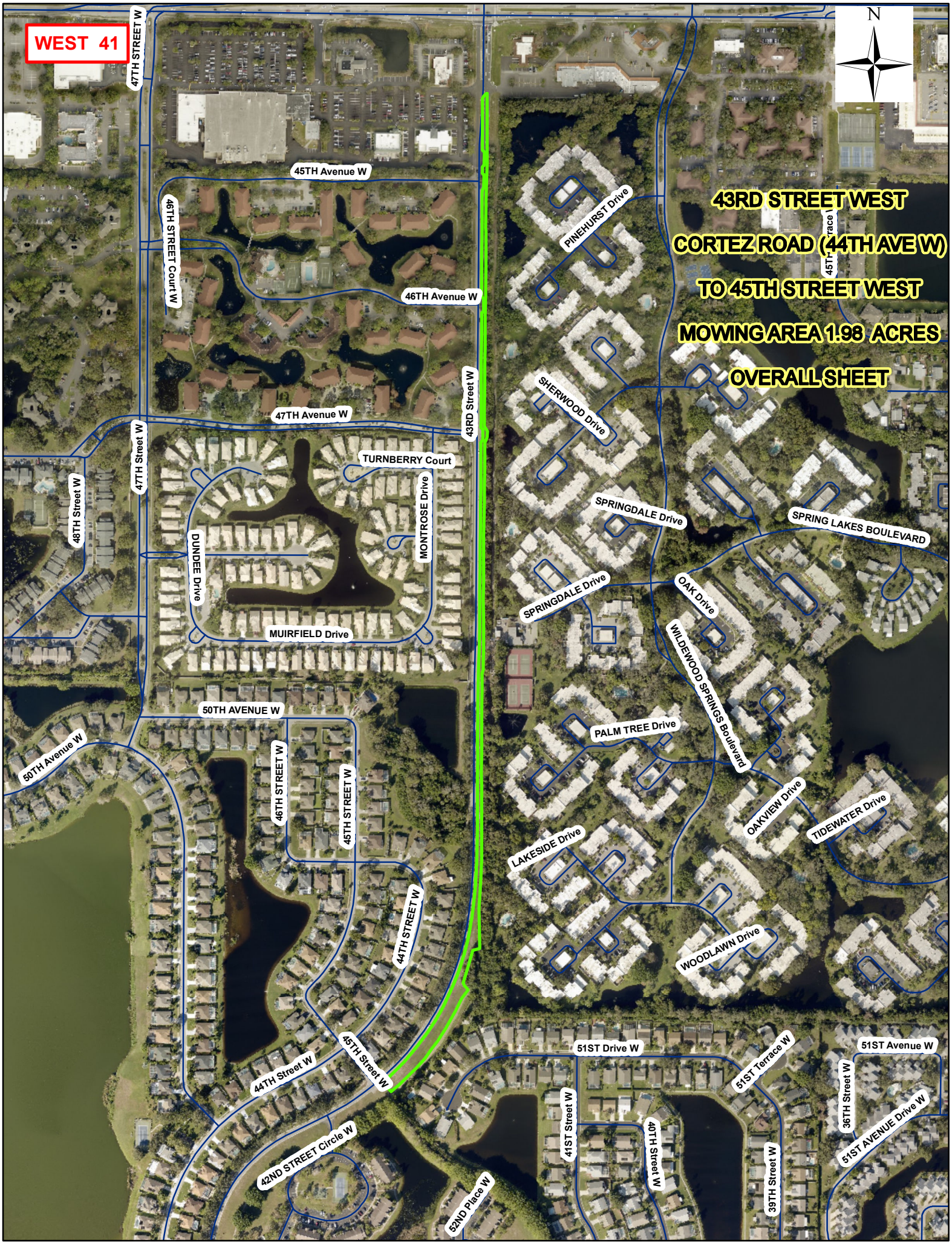
WEST 41
N
43RD STREET WEST
CORTEZ ROAD (44TH AVE W)
TO 45TH STREET WEST
MOWING AREA 1.98 ACRES
OVERALL SHEET
47TH STREET W
45TH Avenue W
46TH STREET Court W
46TH Avenue W
43RD Street W
47TH Avenue W
47TH Street W
48TH Street W
TURNBERRY Court
MONTROSE Drive
DUNDEE Drive
MUIRFIELD Drive
50TH AVENUE W
50TH Avenue W
46TH STREET W
45TH STREET W
44TH STREET W
44TH Street W
45TH Street W
42ND STREET Circle W
52ND Place W
PINEHURST Drive
SHERWOOD Drive
SPRINGDALE Drive
SPRING LAKES BOULEVARD
OAK Drive
WILDEWOOD SPRINGS Boulevard
PALM TREE Drive
OAKVIEW Drive
TIDEWATER Drive
LAKESIDE Drive
WOODLAWN Drive
51ST Drive W
51ST Terrace W
51ST Avenue W
36TH Street W
51ST AVENUE Drive W
41ST Street W
40TH Street W
39TH Street W

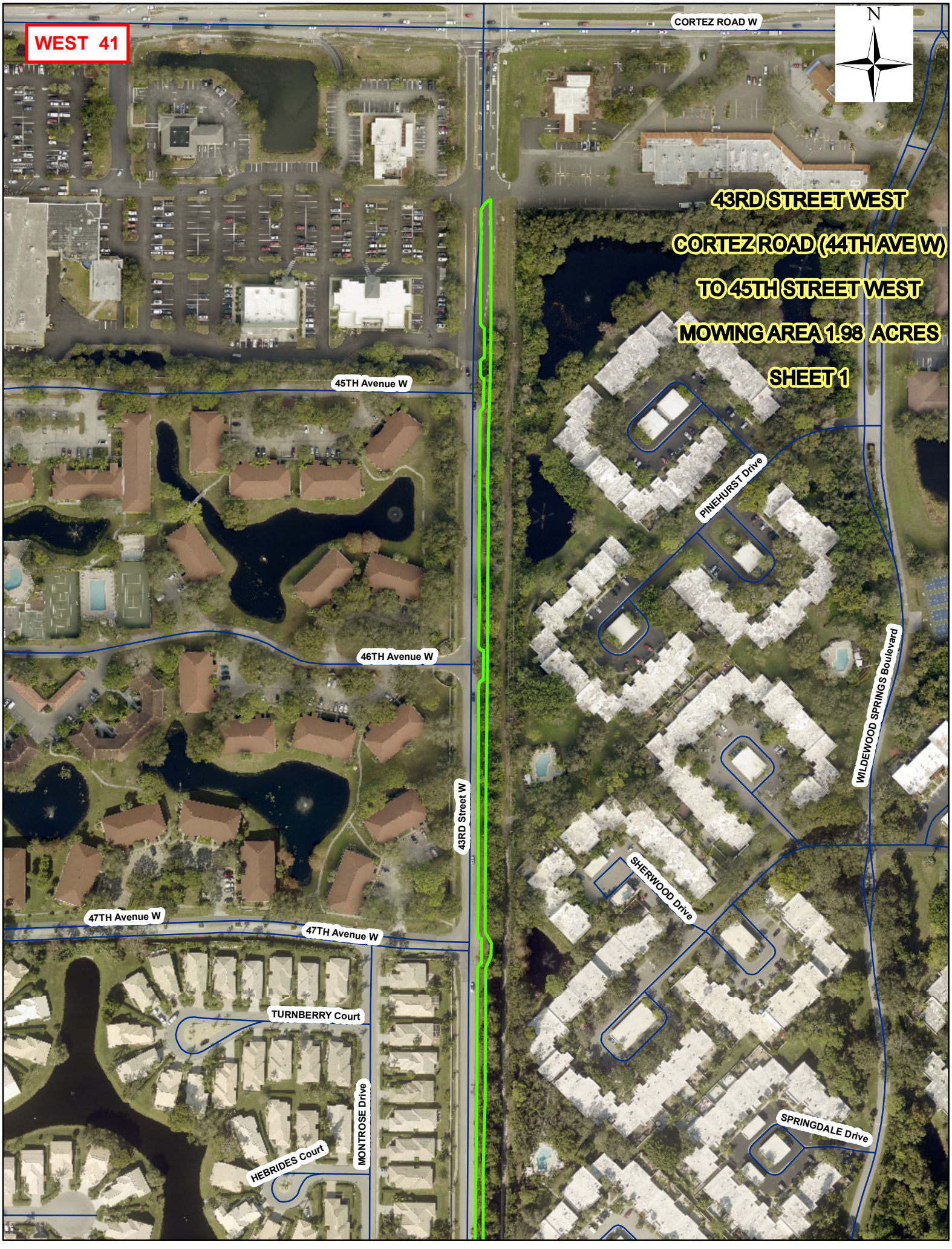
WEST 41
CORTEZ ROAD W
N
43RD STREET WEST
CORTEZ ROAD (44TH AVE W)
TO 45TH STREET WEST
MOWING AREA 1.98 ACRES
SHEET 1
45TH Avenue W
46TH Avenue W
47TH Avenue W
47TH Avenue W
43RD Street W
PINEHURST Drive
WILDEWOOD SPRINGS Boulevard
SHERWOOD Drive
SPRINGDALE Drive
TURNBERRY Court
MONTROSE Drive
HEBRIDES Court

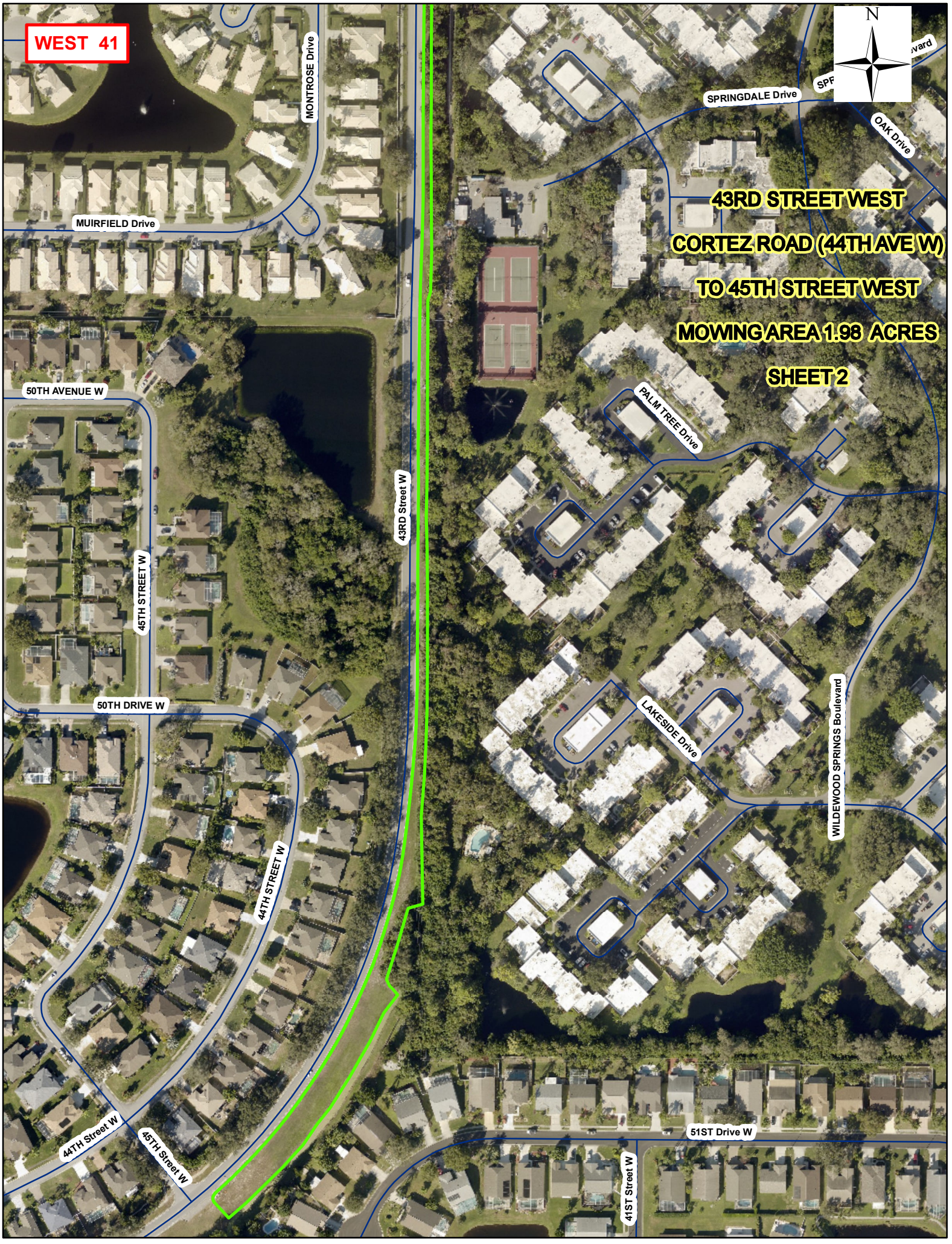
WEST 41
N
MONTROSE Drive
MUIRFIELD Drive
SPRINGDALE Drive
OAK Drive
43RD STREET WEST
CORTEZ ROAD (44TH AVE W)
TO 45TH STREET WEST
MOWING AREA 1.98 ACRES
SHEET 2
50TH AVENUE W
PALM TREE Drive
43RD Street W
45TH STREET W
50TH DRIVE W
LAKESIDE Drive
WILDEWOOD SPRINGS Boulevard
44TH STREET W
44TH Street W
45TH Street W
51ST Drive W
41ST Street W

115TH ST W
FROM CORTEZ RD
TO END OF SIDEWALK ON EAST SIDE
MOWING AREA: .44 ACRES

OVERALL SHEET



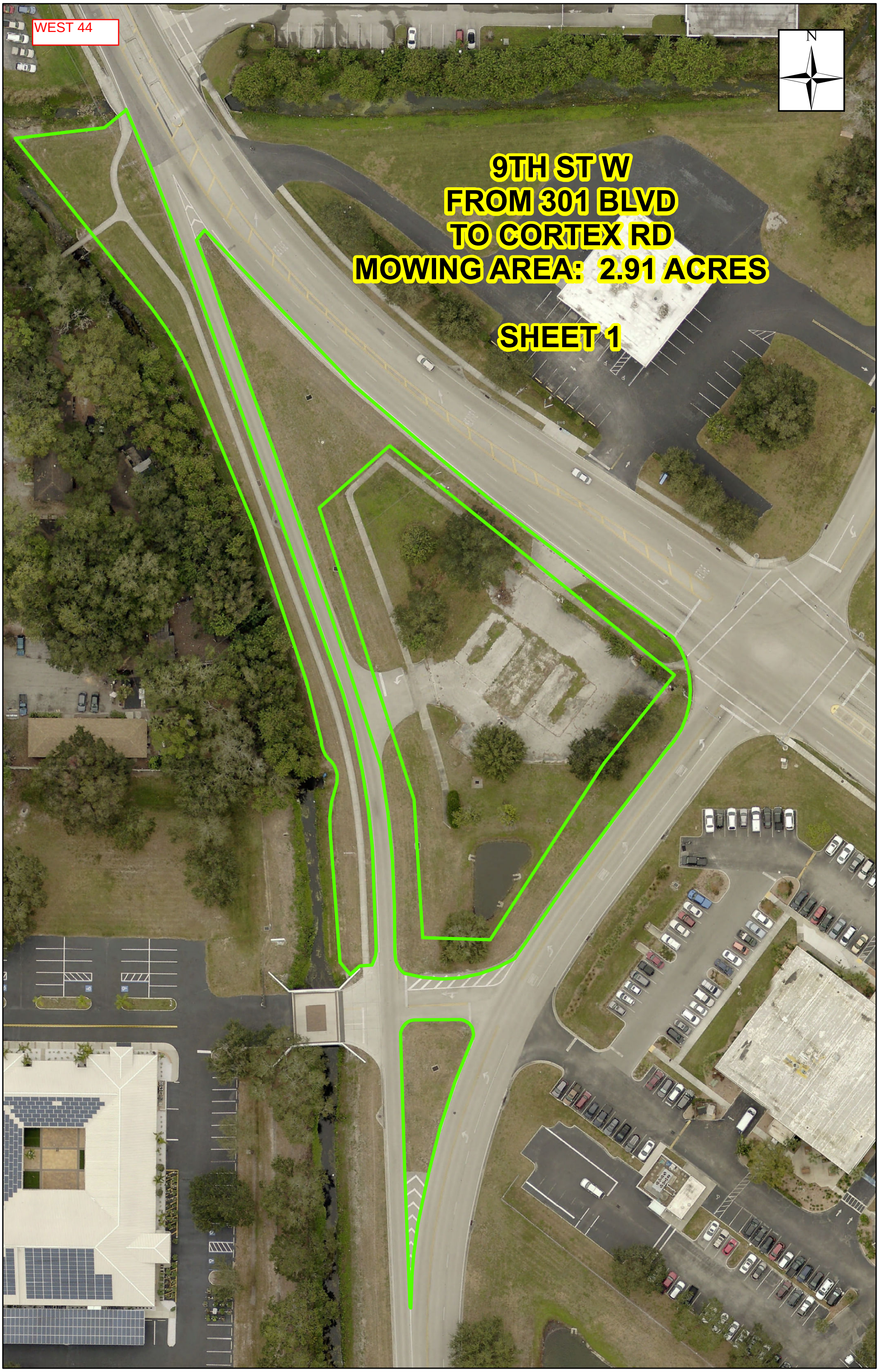
WEST 44
N
9TH ST W
FROM 301 BLVD
TO CORTEX RD
MOWING AREA: 2.91 ACRES
SHEET 1


WEST 44
N
9TH ST W
FROM 301 BLVD
TO CORTEX RD
MOWING AREA: 2.91 ACRES
SHEET 2

WEST 44

N

9TH ST W
FROM 301 BLVD
TO CORTEX RD
MOWING AREA: 2.91 ACRES

SHEET 3

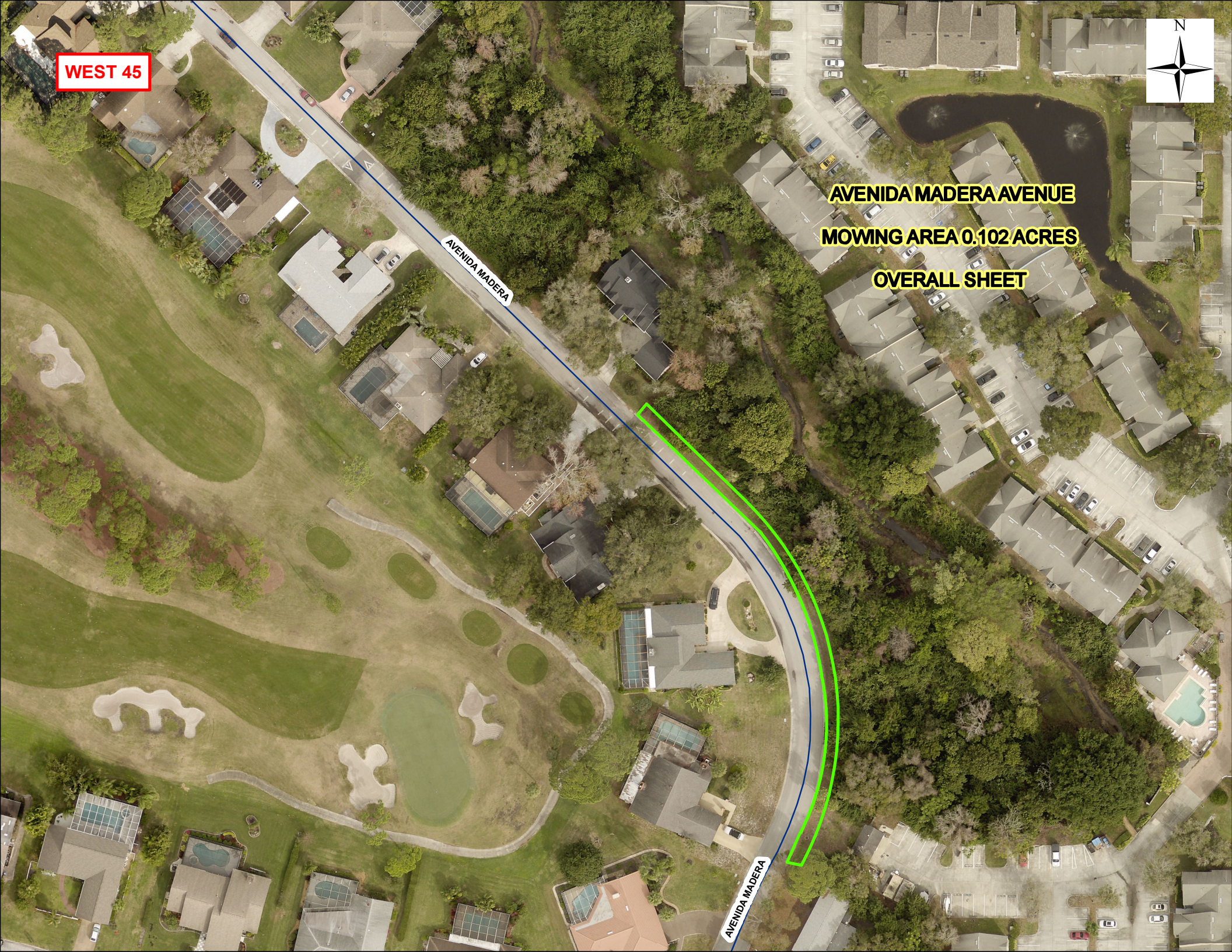
WEST 45
AVENIDA MADERA AVENUE
MOWING AREA 0.102 ACRES
OVERALL SHEET
AVENIDA MADERA
AVENIDA MADERA
N

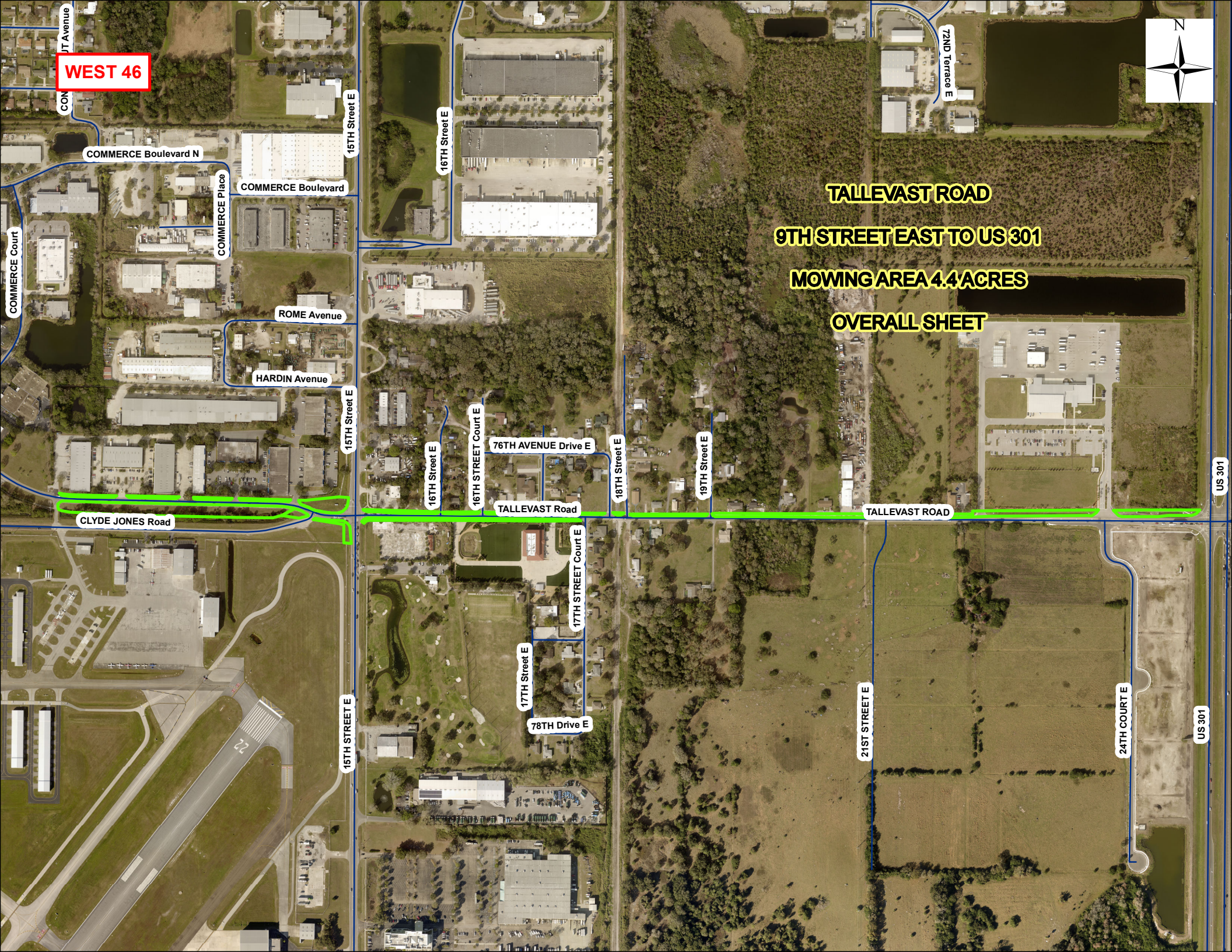
WEST 46
TALLEVAST ROAD
9TH STREET EAST TO US 301
MOWING AREA 4.4 ACRES
OVERALL SHEET
N
COMMERCE Boulevard N
COMMERCE Boulevard
COMMERCE Place
COMMERCE Court
15TH Street E
16TH Street E
ROME Avenue
HARDIN Avenue
CLYDE JONES Road
16TH STREET Court E
76TH AVENUE Drive E
18TH Street E
19TH Street E
TALLEVAST Road
TALLEVAST ROAD
72ND Terrace E
US 301
17TH STREET Court E
17TH Street E
78TH Drive E
21ST STREET E
24TH COURT E
15TH STREET E

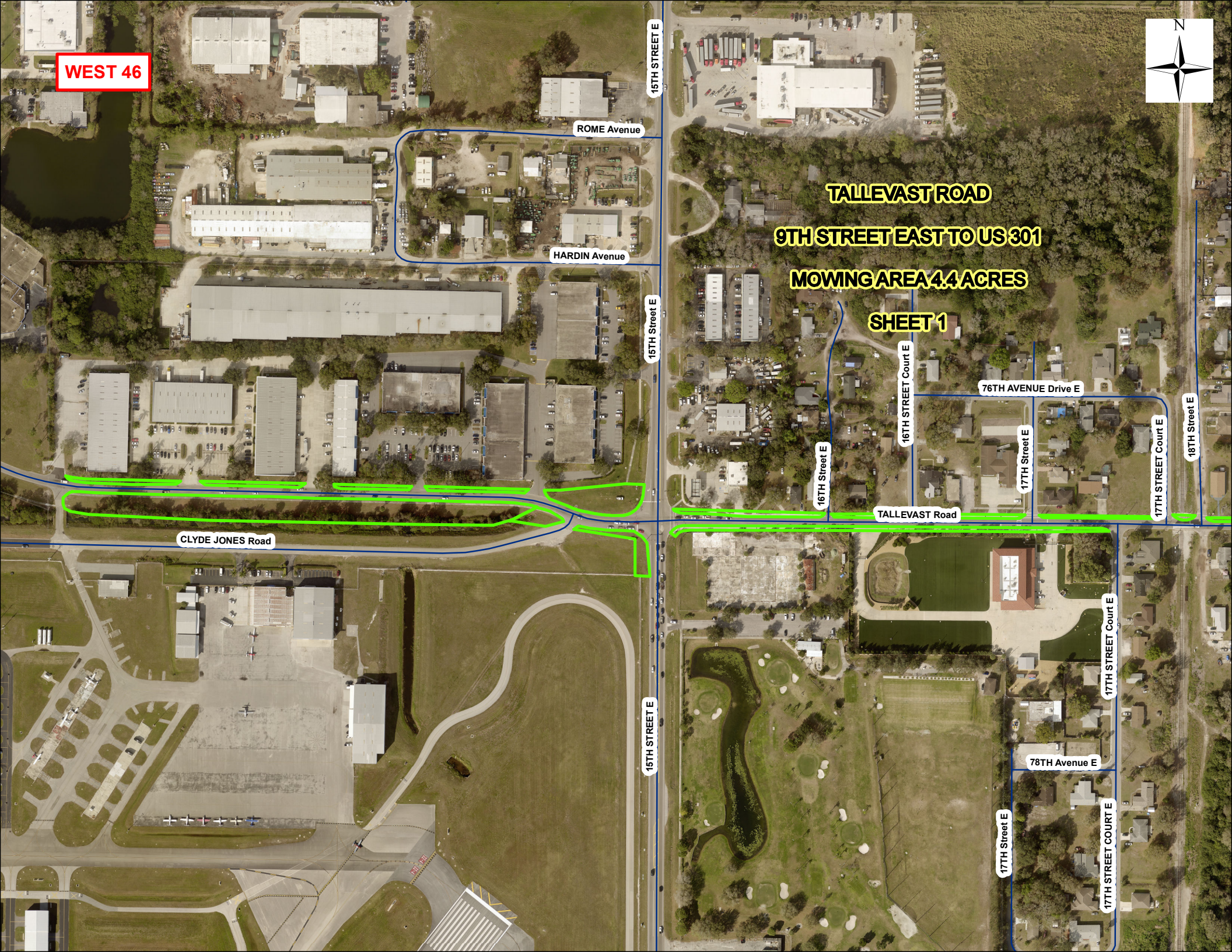
WEST 46
TALLEVAST ROAD
9TH STREET EAST TO US 301
MOWING AREA 4.4 ACRES
SHEET 1
N
ROME Avenue
HARDIN Avenue
CLYDE JONES Road
TALLEVAST Road
76TH AVENUE Drive E
78TH Avenue E
15TH STREET E
15TH Street E
16TH Street E
16TH STREET Court E
17TH Street E
17TH STREET Court E
17TH STREET COURT E
18TH Street E


WEST 46
N
TALLEVAST ROAD
9TH STREET EAST TO US 301
MOWING AREA 4.4 ACRES
SHEET 2
18TH Street E
19TH Street E
TALLEVAST Road
TALLEVAST ROAD
TALLEVAST Road
US 301
21ST STREET E
24TH COURT E


WEST 47
MANATEE AVENUE W
MANATEE AVENUE W
59TH STREET WEST
CORTEZ ROAD/SR 684 TO MANATEE AVE WEST
MOWING AREA 0.061 ACRES
SHEET 1
59TH Street W
59TH Street W
ONLY
N

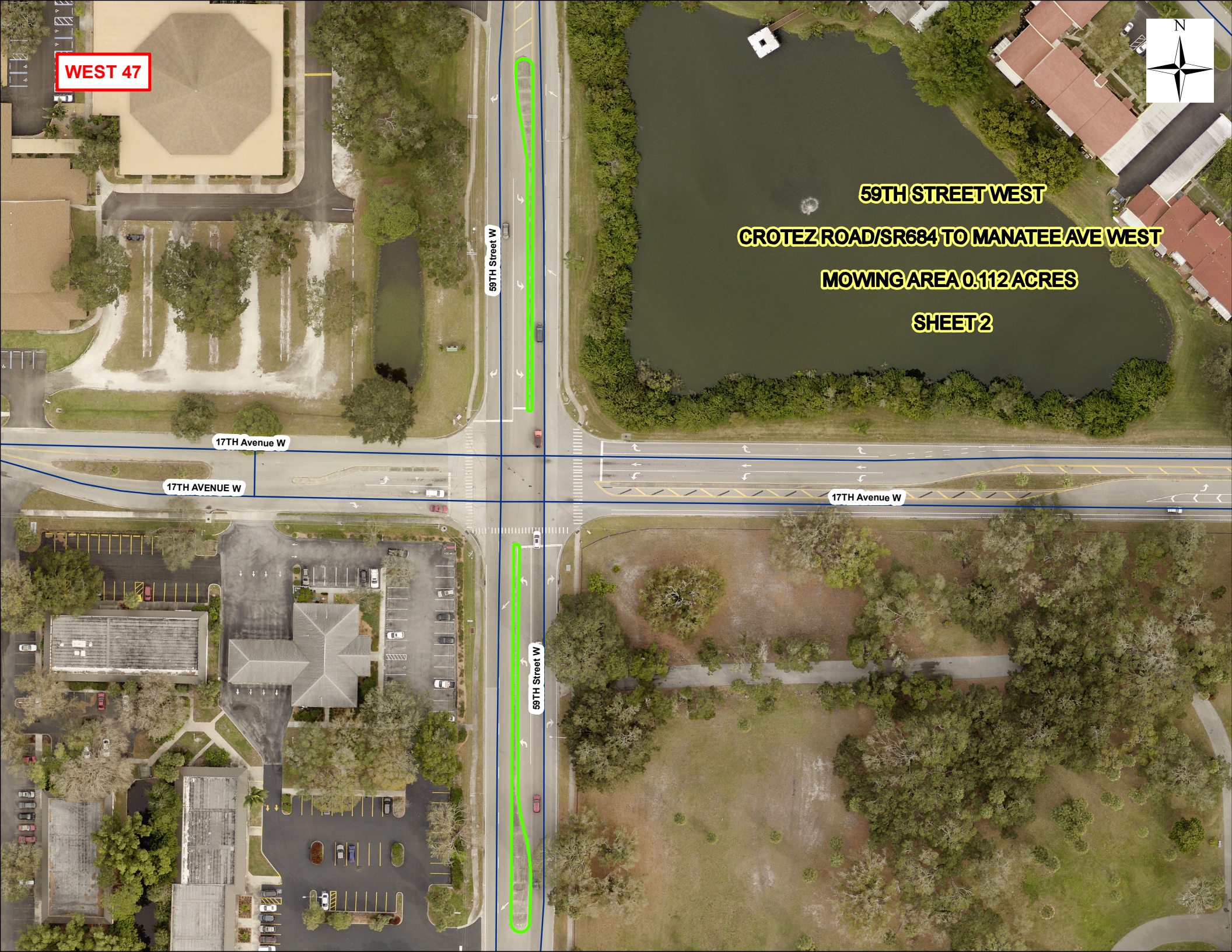
WEST 47
59TH STREET WEST
CROTEZ ROAD/SR684 TO MANATEE AVE WEST
MOWING AREA 0.112 ACRES
SHEET 2
N
59TH Street W
17TH Avenue W
17TH AVENUE W
17TH Avenue W
59TH Street W

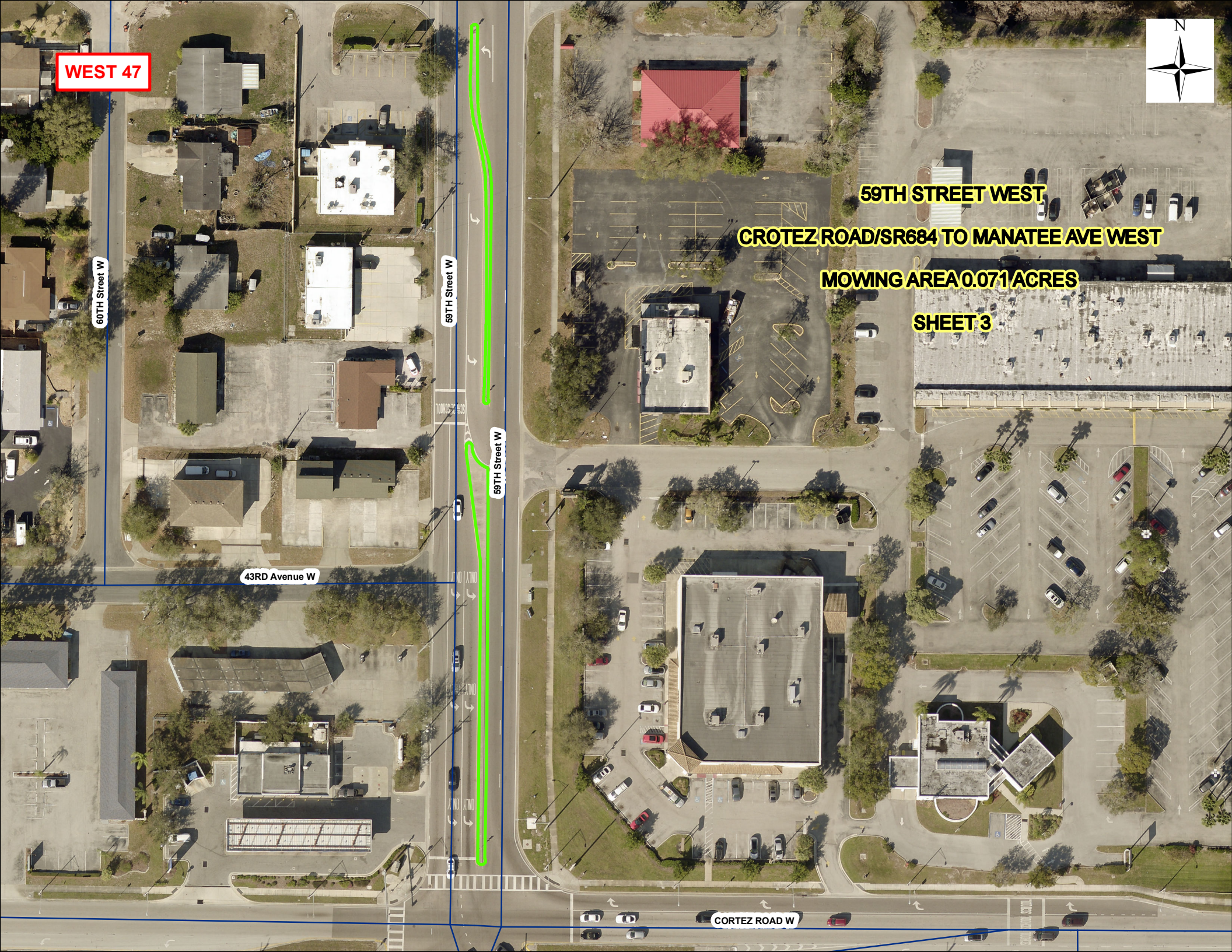
WEST 47
59TH STREET WEST
CROTEZ ROAD/SR684 TO MANATEE AVE WEST
MOWING AREA 0.071 ACRES
SHEET 3
N
60TH Street W
59TH Street W
59TH Street W
43RD Avenue W
CORTEZ ROAD W

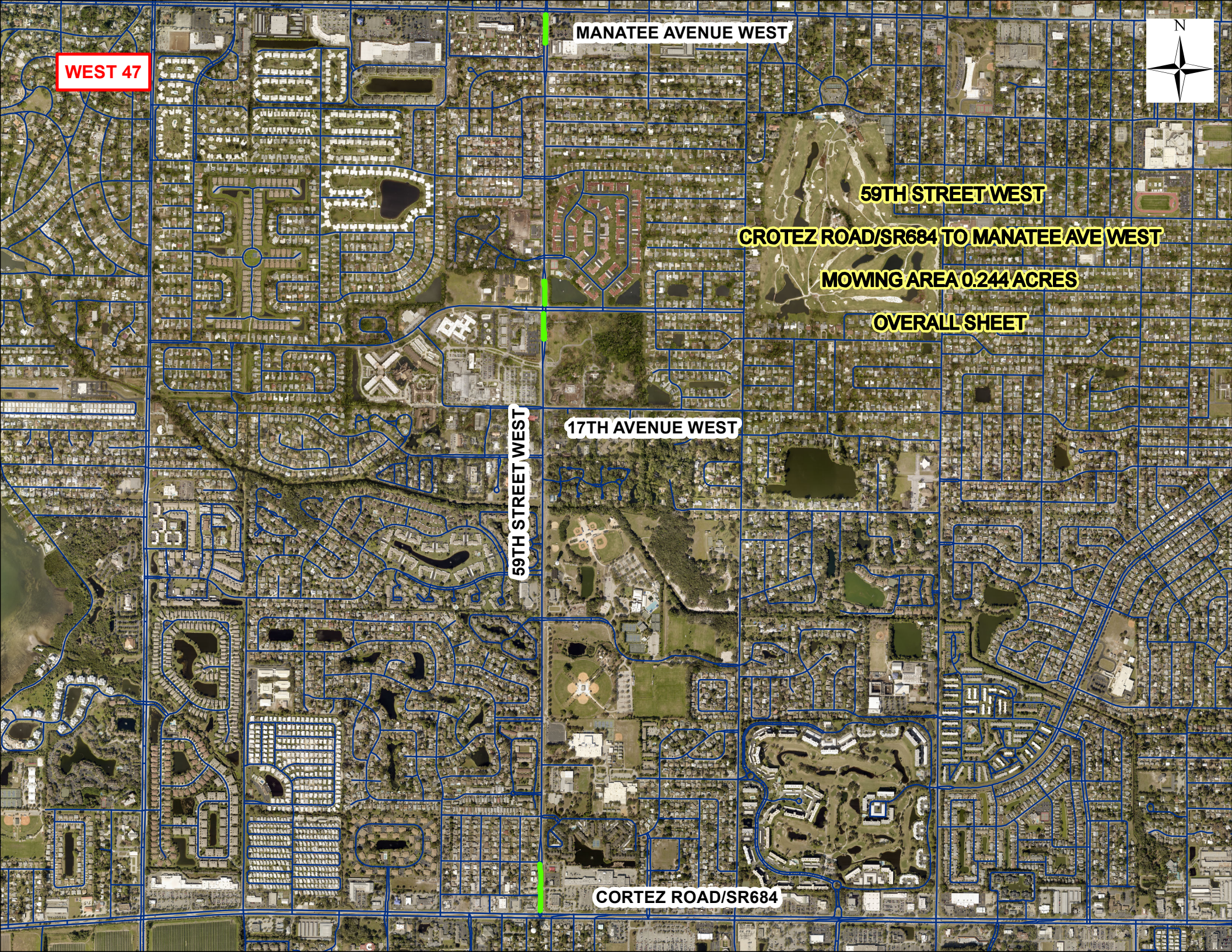
WEST 47
MANATEE AVENUE WEST
N
59TH STREET WEST
CROTEZ ROAD/SR684 TO MANATEE AVE WEST
MOWING AREA 0.244 ACRES
OVERALL SHEET
17TH AVENUE WEST
59TH STREET WEST
CORTEZ ROAD/SR684