EAST 9

# CYPRESS CREEK BLVD / KAY RD / 65TH ST E FROM SR 64 E TO 850LF NORTH OF 1ST AVE E & 1ST AVE E (65TH AVE E)

**MOWING AREA: 8.28 ACRES**

**SHEET 4**

N

KAY RD

65TH ST E

SR 64 E

SR 64 E

62ND ST CIR E

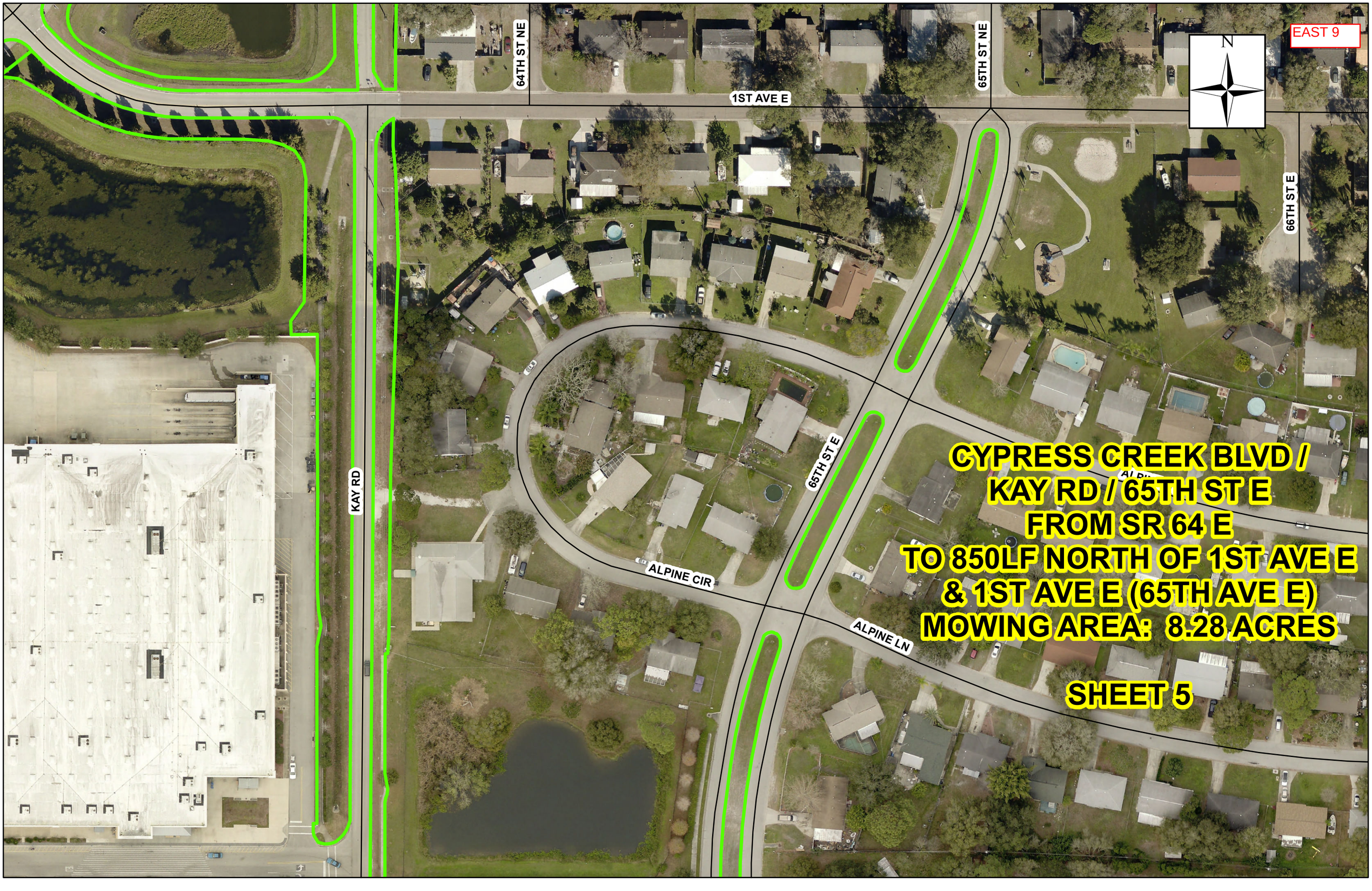
64TH ST NE
1ST AVE E
65TH ST NE
66TH ST E
EAST 9
N
KAY RD
ALPINE CIR
65TH ST E
ALPINE LN
CYPRESS CREEK BLVD /
KAY RD / 65TH ST E
FROM SR 64 E
TO 850LF NORTH OF 1ST AVE E
& 1ST AVE E (65TH AVE E)
MOWING AREA: 8.28 ACRES
SHEET 5

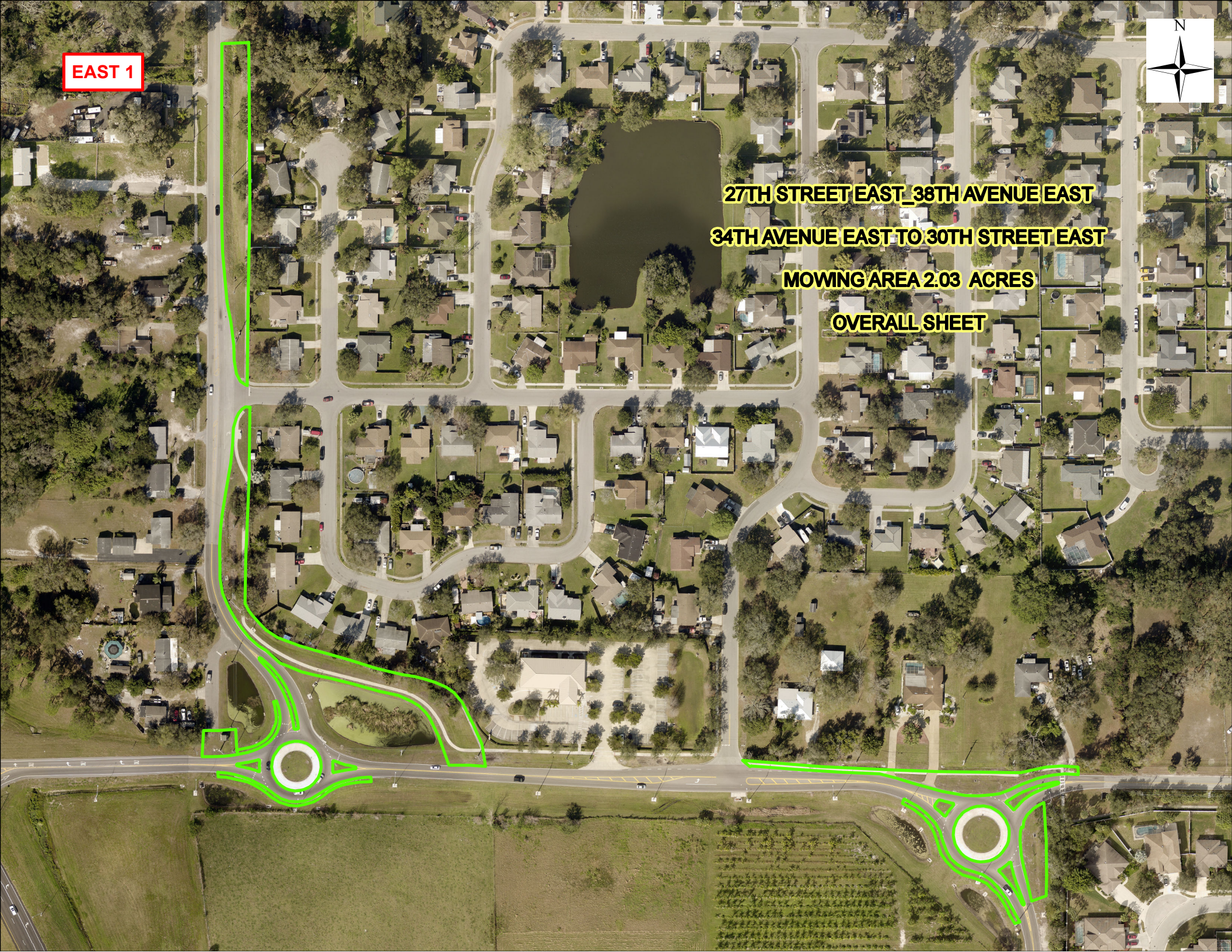
EAST 1
N
27TH STREET EAST_38TH AVENUE EAST
34TH AVENUE EAST TO 30TH STREET EAST
MOWING AREA 2.03 ACRES
OVERALL SHEET

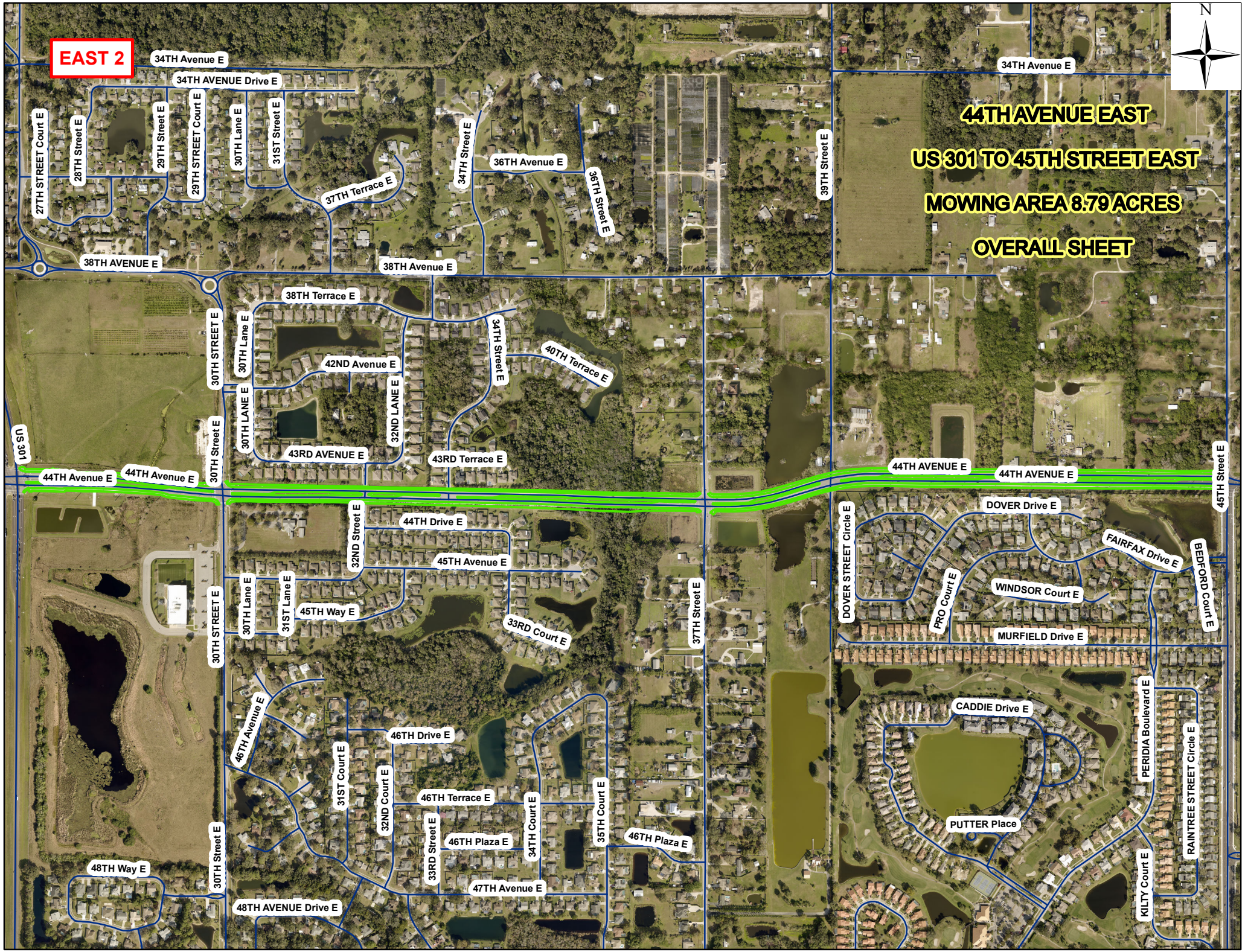
EAST 2
44TH AVENUE EAST
US 301 TO 45TH STREET EAST
MOWING AREA 8.79 ACRES
OVERALL SHEET
N
34TH Avenue E
34TH AVENUE Drive E
27TH STREET Court E
28TH Street E
29TH Street E
29TH STREET Court E
30TH Lane E
31ST Street E
37TH Terrace E
34TH Street E
36TH Avenue E
36TH Street E
39TH Street E
38TH AVENUE E
38TH Avenue E
38TH Terrace E
30TH STREET E
30TH Lane E
42ND Avenue E
32ND LANE E
40TH Terrace E
30TH LANE E
30TH Street E
43RD AVENUE E
43RD Terrace E
US 301
44TH Avenue E
44TH AVENUE E
45TH Street E
32ND Street E
44TH Drive E
45TH Avenue E
31ST Lane E
45TH Way E
33RD Court E
37TH Street E
DOVER Drive E
DOVER STREET Circle E
FAIRFAX Drive E
BEDFORD Court E
PRO Court E
WINDSOR Court E
MURFIELD Drive E
CADDIE Drive E
PERIDIA Boulevard E
RAINTREE STREET Circle E
PUTTER Place
KILTY Court E
46TH Avenue E
46TH Drive E
31ST Court E
32ND Court E
46TH Terrace E
33RD Street E
46TH Plaza E
34TH Court E
35TH Court E
46TH Plaza E
47TH Avenue E
48TH Way E
48TH AVENUE Drive E

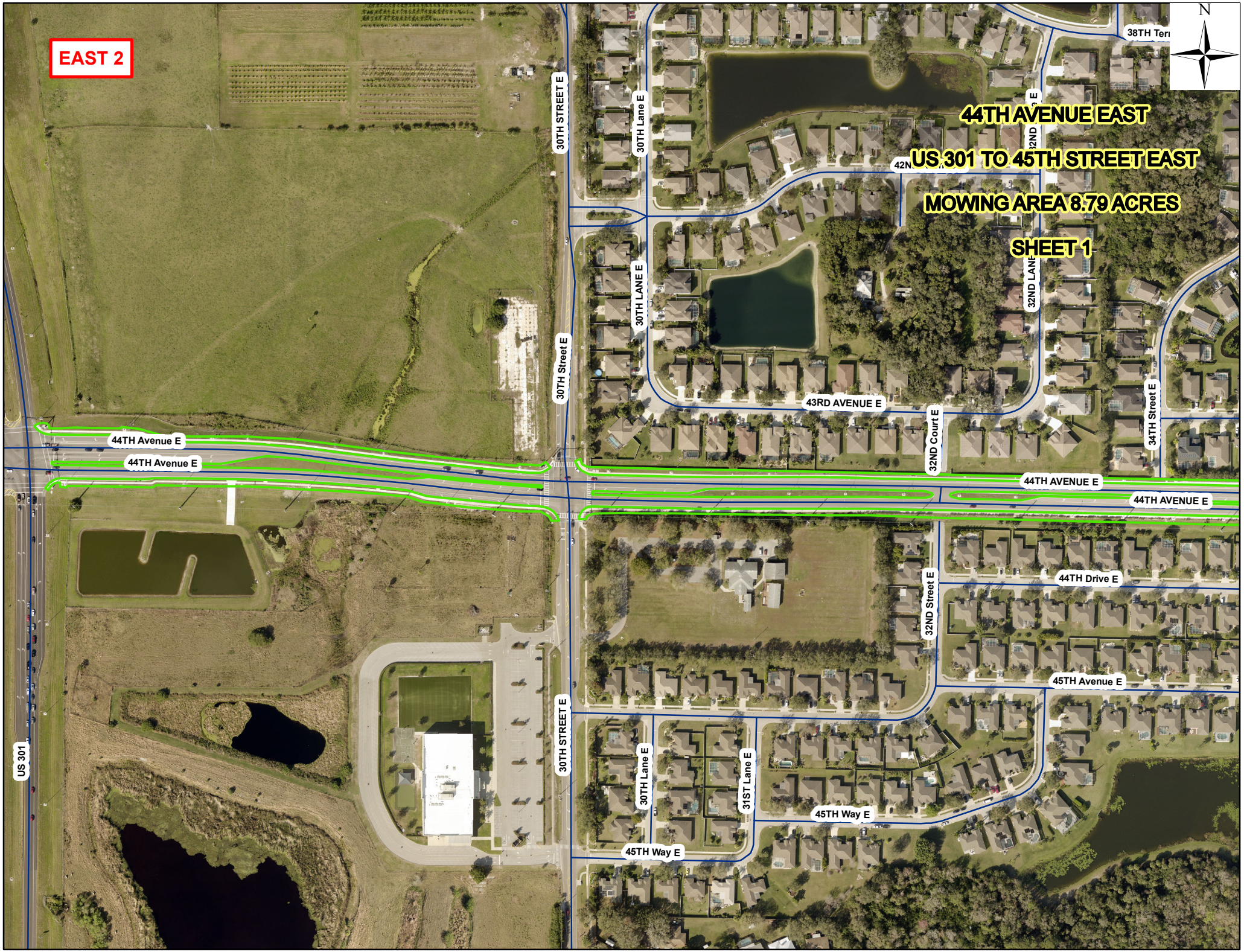
EAST 2
44TH AVENUE EAST
US 301 TO 45TH STREET EAST
MOWING AREA 8.79 ACRES
SHEET 1
N
30TH STREET E
30TH Lane E
30TH LANE E
30TH Street E
32ND LANE E
43RD AVENUE E
32ND Court E
34TH Street E
44TH Avenue E
44TH Avenue E
44TH AVENUE E
44TH AVENUE E
44TH Drive E
32ND Street E
45TH Avenue E
US 301
30TH STREET E
30TH Lane E
31ST Lane E
45TH Way E
45TH Way E

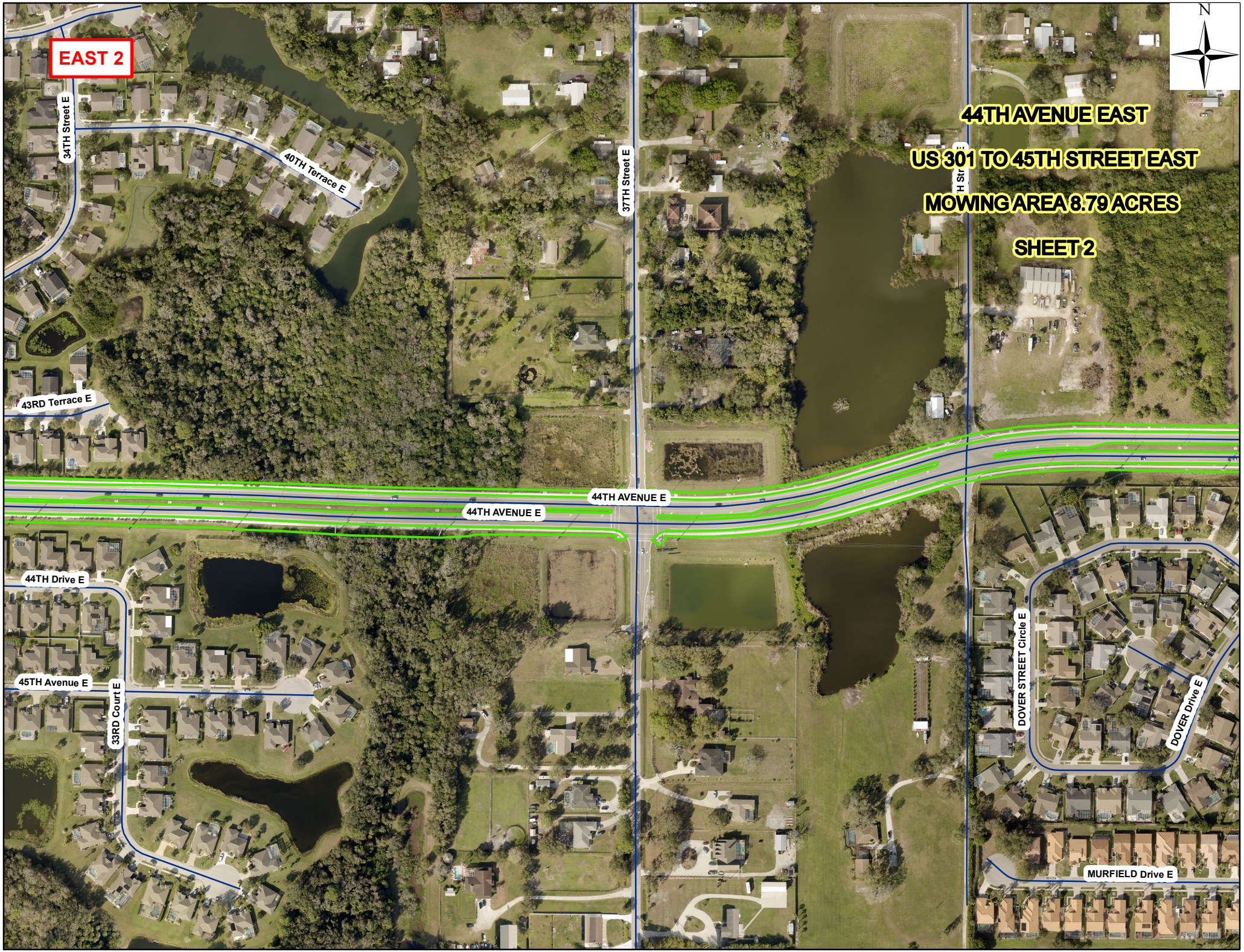
EAST 2
34TH Street E
40TH Terrace E
37TH Street E
43RD Terrace E
44TH AVENUE E
44TH AVENUE E
44TH Drive E
45TH Avenue E
33RD Court E
DOVER STREET Circle E
DOVER Drive E
MURFIELD Drive E
N
44TH AVENUE EAST
US 301 TO 45TH STREET EAST
MOWING AREA 8.79 ACRES
SHEET 2


EAST 2
N
44TH AVENUE EAST
US 301 TO 45TH STREET EAST
MOWING AREA 8.79 ACRES
SHEET 3
39TH Street E
45TH Street
44TH AVENUE E
DOVER STREET Circle E
DOVER Drive E
BRISTOL Court E
FAIRFAX Drive E
SANIBEL Way
WINDSOR Court E
WINDSOR Lane E
BEDFORD Court E
PRO Court E
MURFIELD Drive E
PERIDIA Boulevard E


EAST 3
N
37TH Street E
39TH STREET EAST
BETWEEN 37TH STREET EAST AND
MANATEE COUNTY STORMWATER FACILITY
MOWING AREA 0.98 ACRES
OVERALL SHEET
39TH Street E
GARDEN LAKES Drive

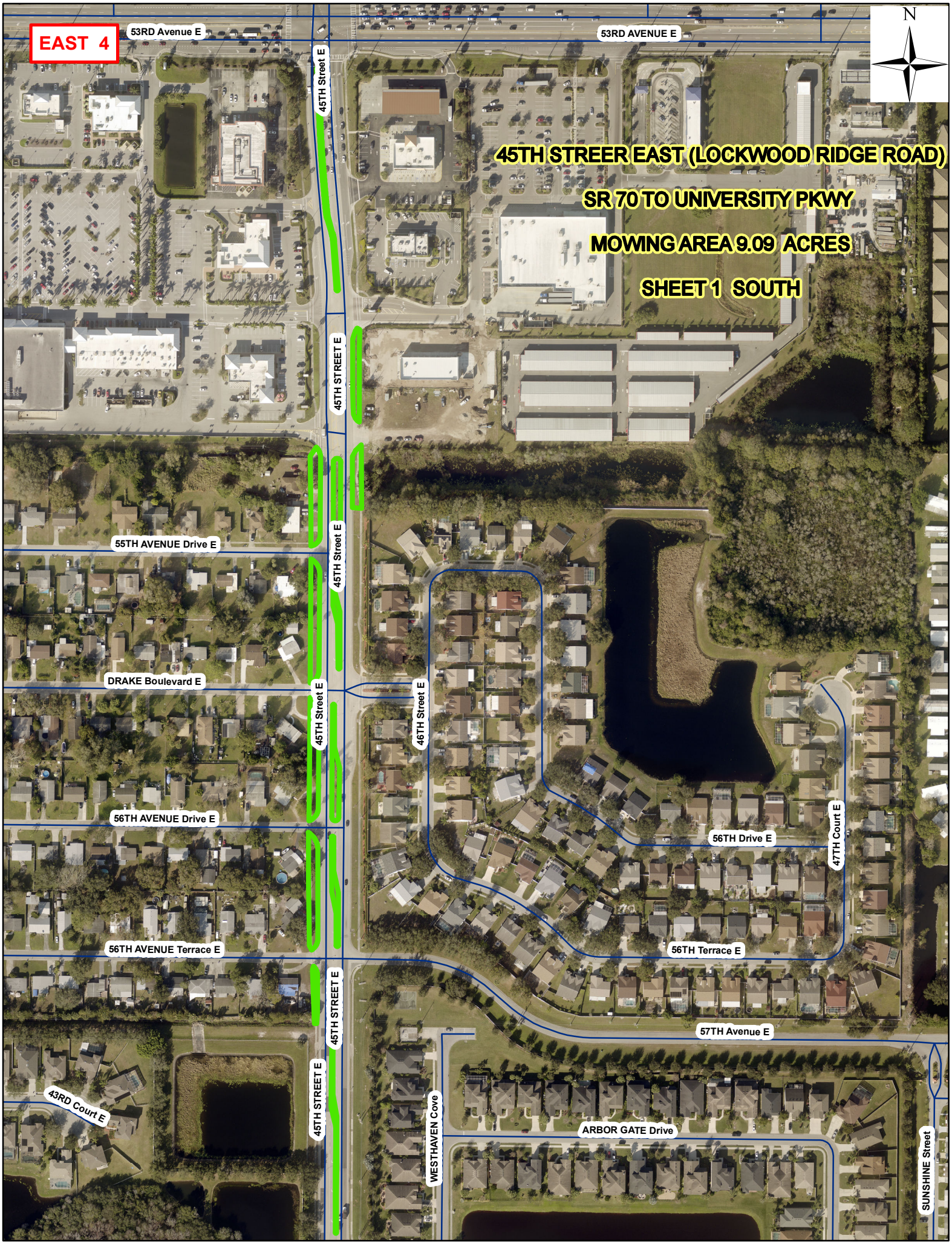
EAST 4
53RD Avenue E
53RD AVENUE E
N
45TH STREER EAST (LOCKWOOD RIDGE ROAD)
SR 70 TO UNIVERSITY PKWY
MOWING AREA 9.09 ACRES
SHEET 1 SOUTH
45TH Street E
45TH STREET E
55TH AVENUE Drive E
DRAKE Boulevard E
46TH Street E
56TH AVENUE Drive E
56TH Drive E
47TH Court E
56TH AVENUE Terrace E
56TH Terrace E
57TH Avenue E
43RD Court E
WESTHAVEN Cove
ARBOR GATE Drive
SUNSHINE Street

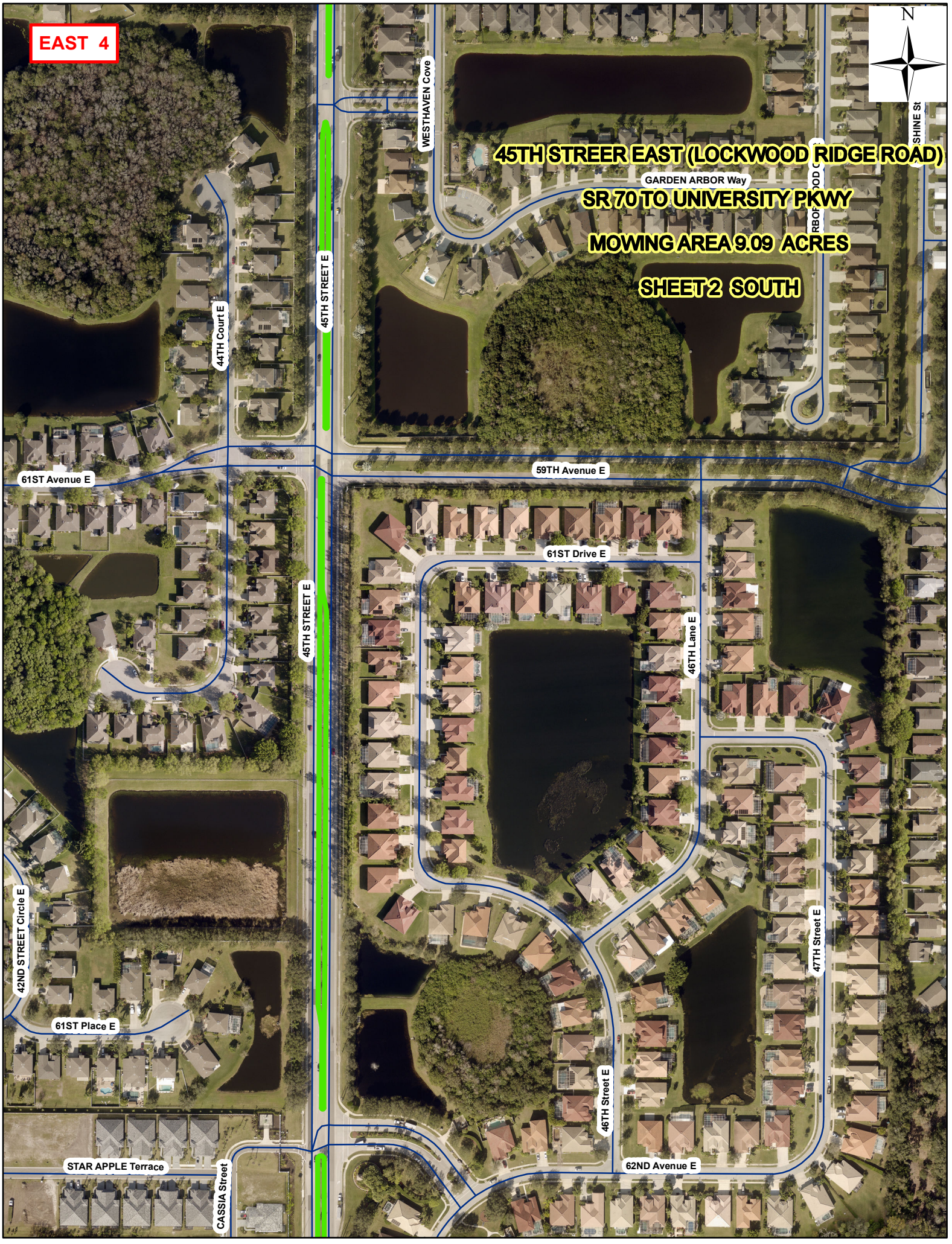
EAST 4
N
45TH STREER EAST (LOCKWOOD RIDGE ROAD)
SR 70 TO UNIVERSITY PKWY
MOWING AREA 9.09 ACRES
SHEET 2 SOUTH
WESTHAVEN Cove
GARDEN ARBOR Way
44TH Court E
45TH STREET E
61ST Avenue E
59TH Avenue E
61ST Drive E
46TH Lane E
47TH Street E
46TH Street E
62ND Avenue E
42ND STREET Circle E
61ST Place E
STAR APPLE Terrace
CASSIA Street

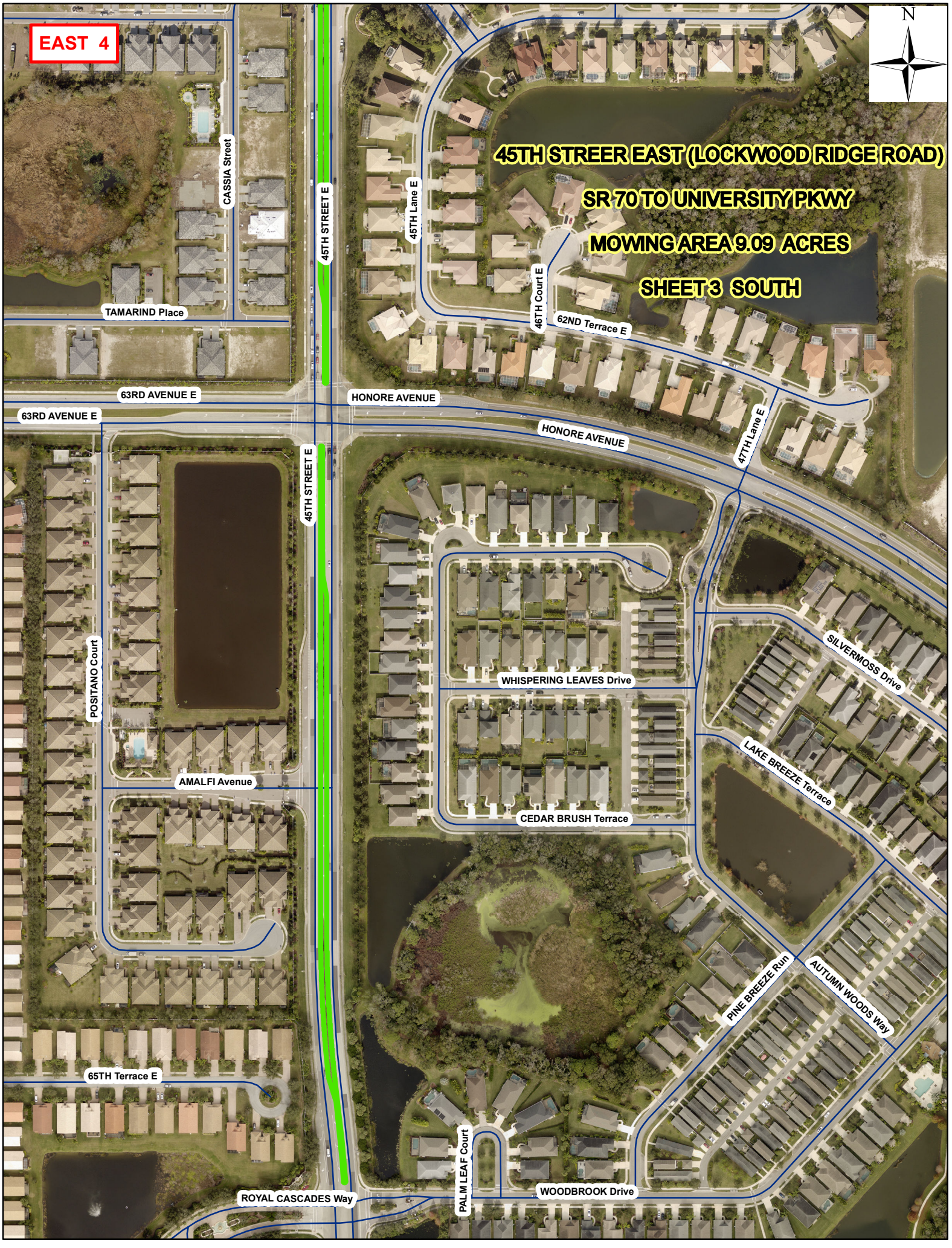
EAST 4
N
45TH STREER EAST (LOCKWOOD RIDGE ROAD)
SR 70 TO UNIVERSITY PKWY
MOWING AREA 9.09 ACRES
SHEET 3 SOUTH
CASSIA Street
45TH STREET E
45TH Lane E
46TH Court E
62ND Terrace E
TAMARIND Place
63RD AVENUE E
HONORE AVENUE
63RD AVENUE E
HONORE AVENUE
47TH Lane E
45TH STREET E
POSITANO Court
AMALFI Avenue
WHISPERING LEAVES Drive
CEDAR BRUSH Terrace
SILVERMOSS Drive
LAKE BREEZE Terrace
PINE BREEZE Run
AUTUMN WOODS Way
65TH Terrace E
PALM LEAF Court
WOODBROOK Drive
ROYAL CASCADES Way

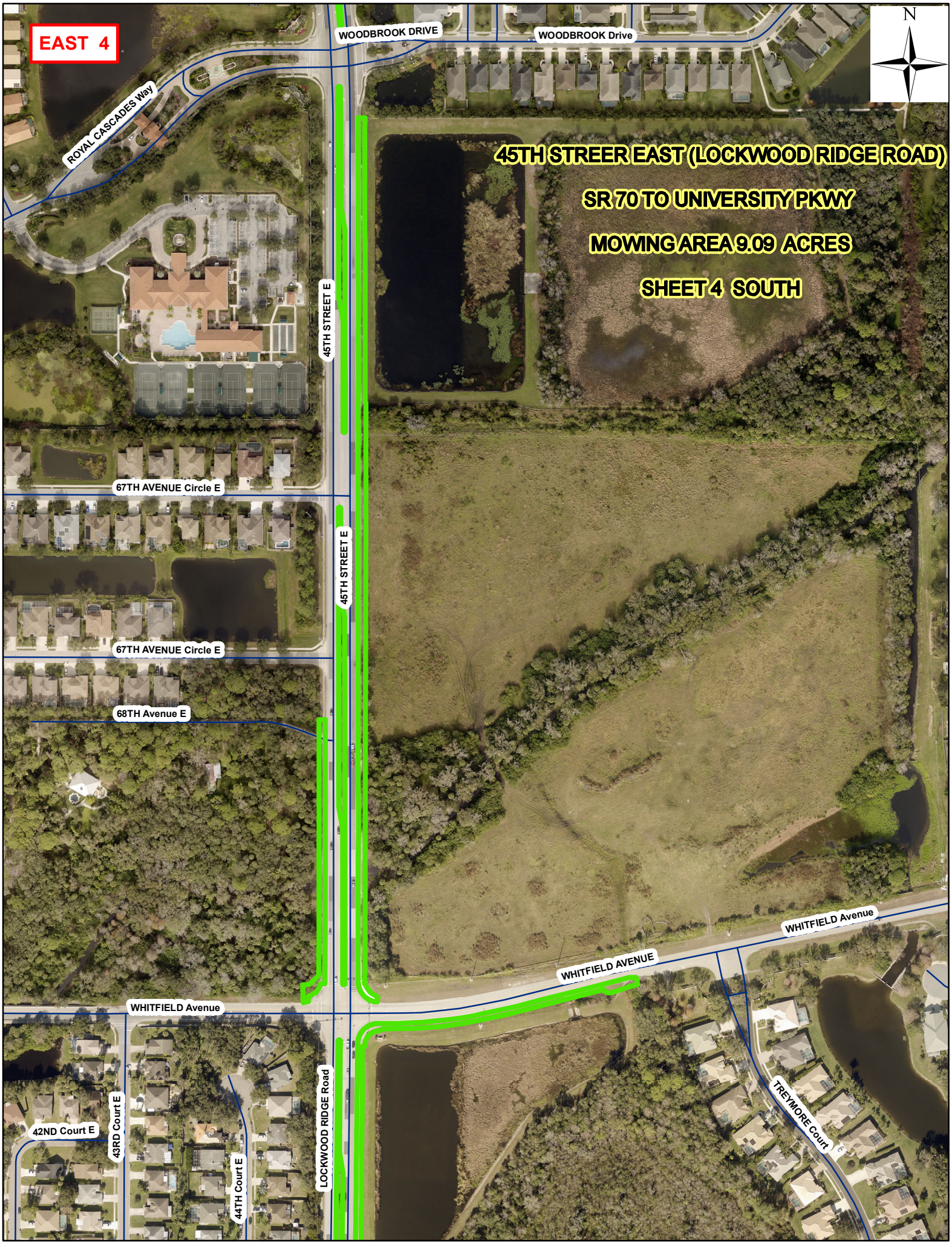
EAST 4
WOODBROOK DRIVE
WOODBROOK Drive
N
ROYAL CASCADES Way
45TH STREER EAST (LOCKWOOD RIDGE ROAD)
SR 70 TO UNIVERSITY PKWY
MOWING AREA 9.09 ACRES
SHEET 4 SOUTH
45TH STREET E
67TH AVENUE Circle E
45TH STREET E
67TH AVENUE Circle E
68TH Avenue E
WHITFIELD Avenue
WHITFIELD AVENUE
WHITFIELD Avenue
42ND Court E
43RD Court E
44TH Court E
LOCKWOOD RIDGE Road
TREYMORE Court

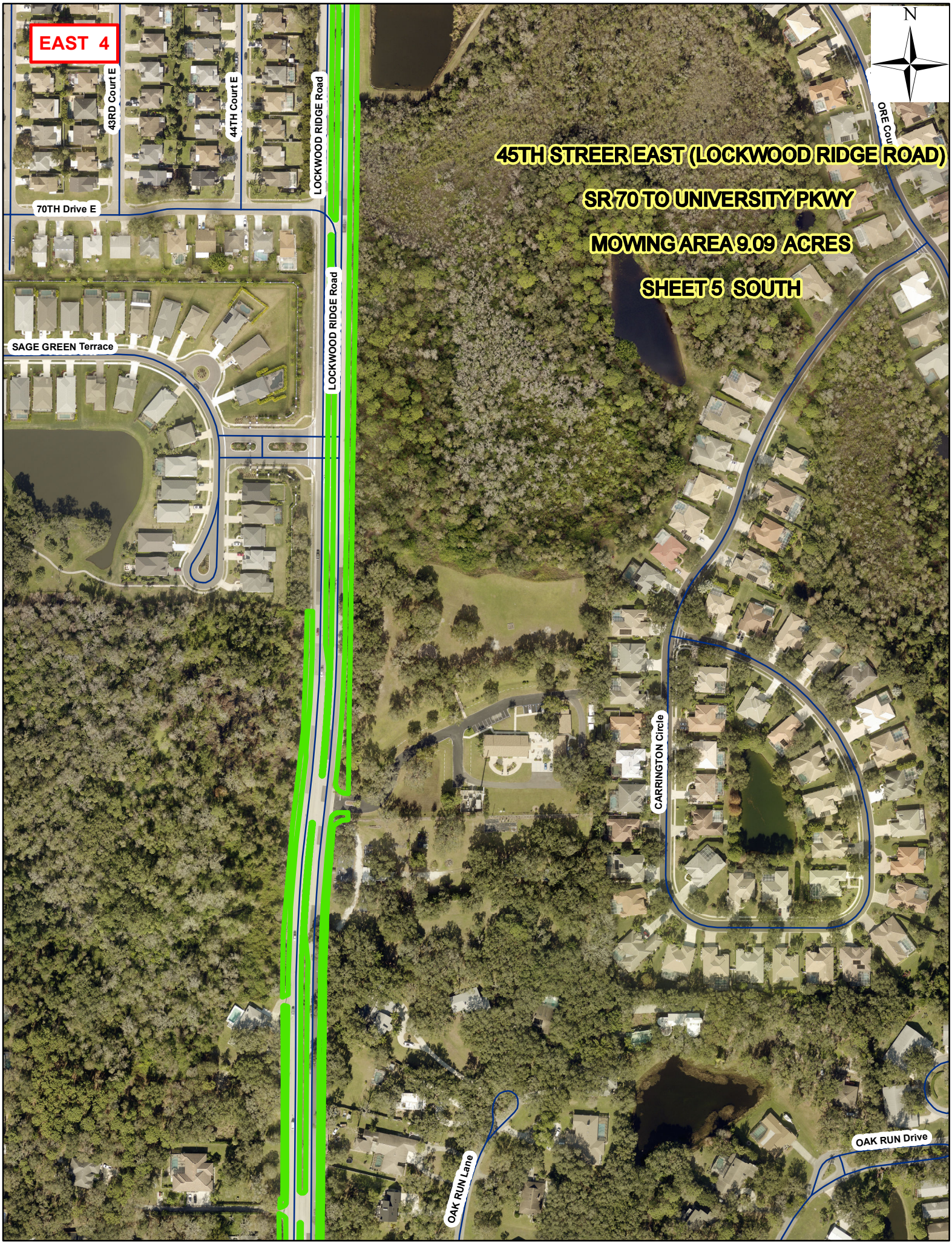
EAST 4
43RD Court E
44TH Court E
LOCKWOOD RIDGE Road
70TH Drive E
SAGE GREEN Terrace
LOCKWOOD RIDGE Road
N
45TH STREER EAST (LOCKWOOD RIDGE ROAD)
SR 70 TO UNIVERSITY PKWY
MOWING AREA 9.09 ACRES
SHEET 5 SOUTH
CARRINGTON Circle
OAK RUN Lane
OAK RUN Drive

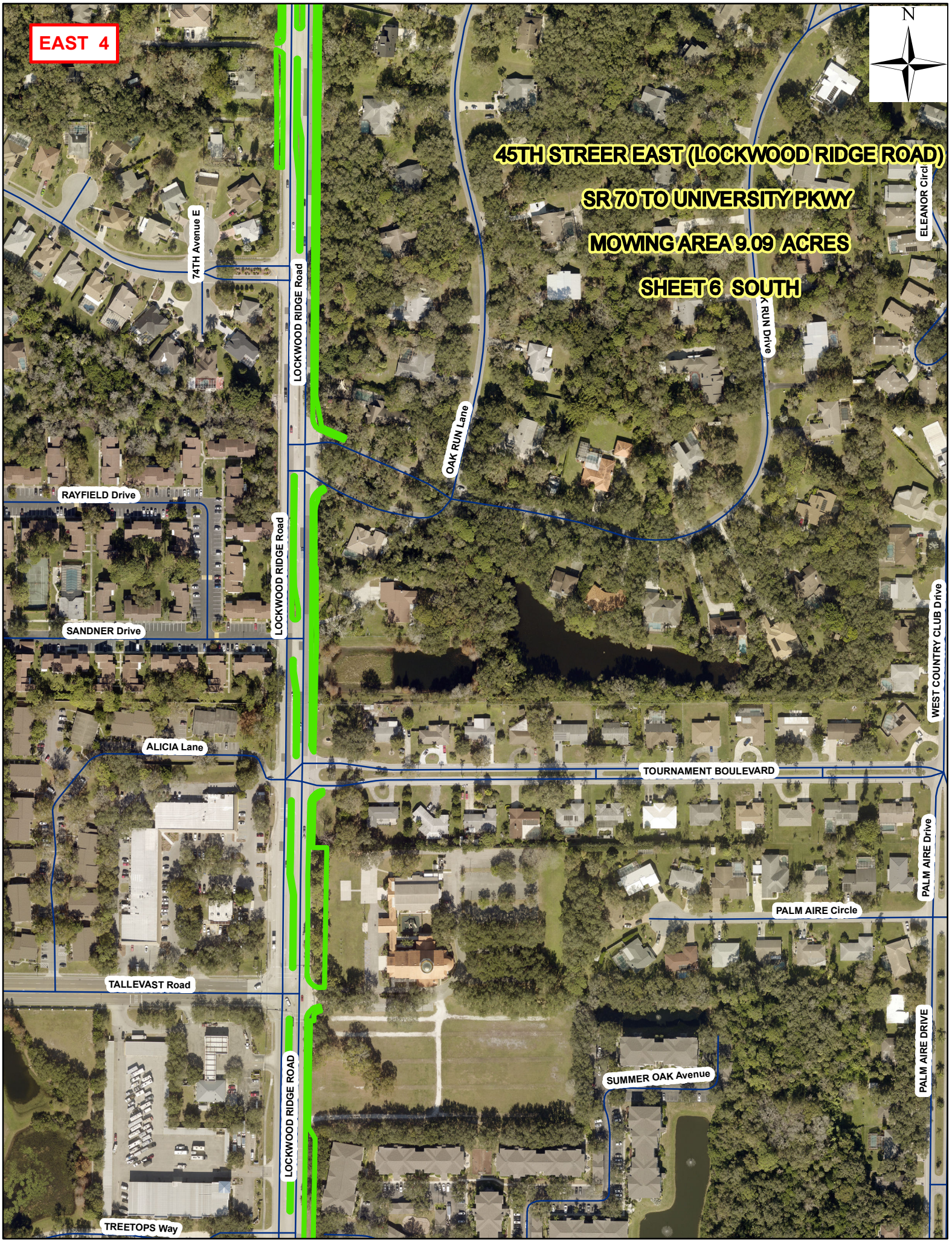
EAST 4
N
45TH STREER EAST (LOCKWOOD RIDGE ROAD)
SR 70 TO UNIVERSITY PKWY
MOWING AREA 9.09 ACRES
SHEET 6 SOUTH
74TH Avenue E
LOCKWOOD RIDGE Road
OAK RUN Lane
K RUN Drive
ELEANOR Circl
RAYFIELD Drive
LOCKWOOD RIDGE Road
SANDNER Drive
WEST COUNTRY CLUB Drive
ALICIA Lane
TOURNAMENT BOULEVARD
PALM AIRE Drive
PALM AIRE Circle
TALLEVAST Road
LOCKWOOD RIDGE ROAD
SUMMER OAK Avenue
PALM AIRE DRIVE
TREETOPS Way

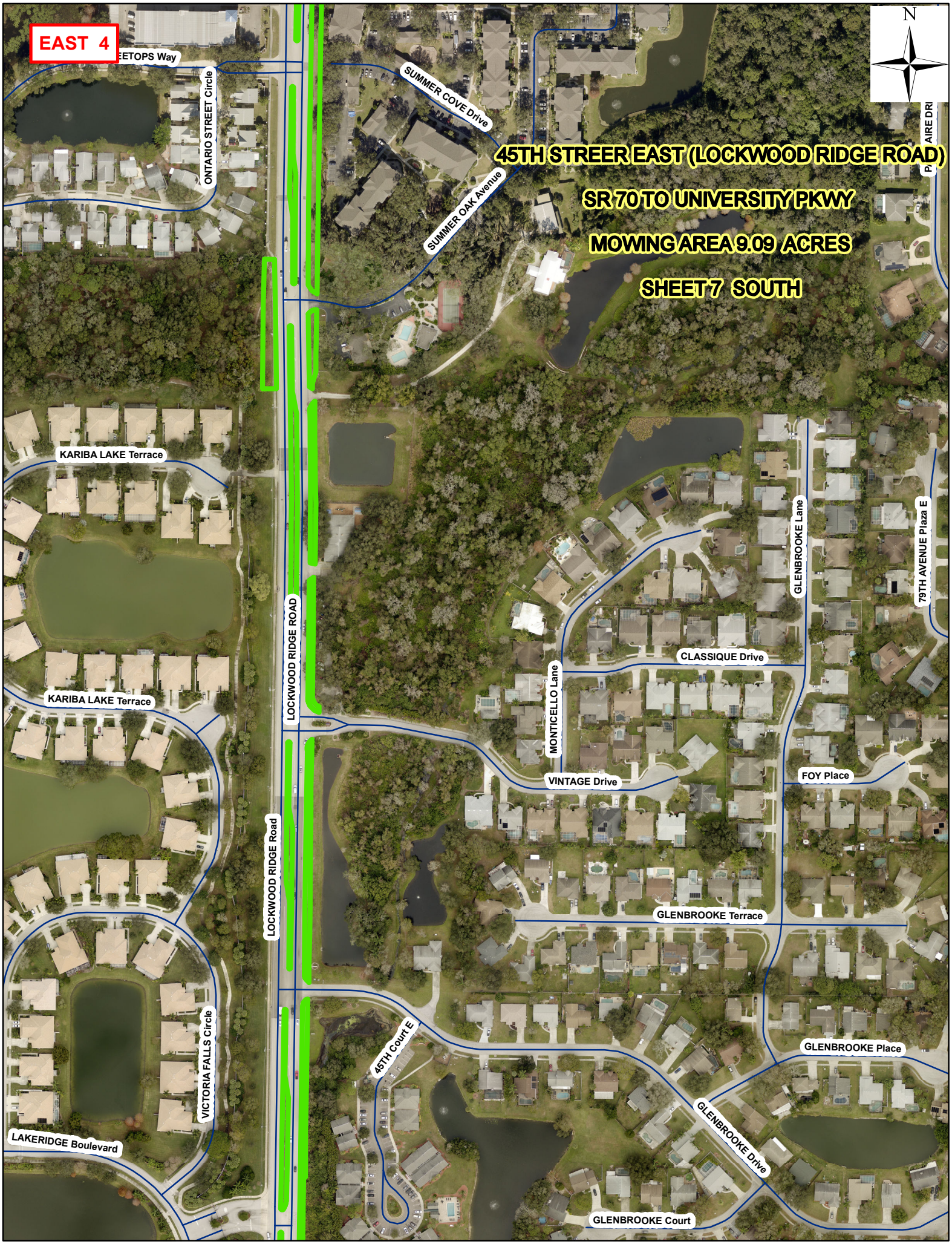
EAST 4
N
45TH STREER EAST (LOCKWOOD RIDGE ROAD)
SR 70 TO UNIVERSITY PKWY
MOWING AREA 9.09 ACRES
SHEET7 SOUTH
ETOPS Way
ONTARIO STREET Circle
SUMMER COVE Drive
SUMMER OAK Avenue
AIRE DRI
KARIBA LAKE Terrace
KARIBA LAKE Terrace
LOCKWOOD RIDGE ROAD
LOCKWOOD RIDGE Road
GLENBROOKE Lane
79TH AVENUE Plaza E
CLASSIQUE Drive
MONTICELLO Lane
VINTAGE Drive
FOY Place
GLENBROOKE Terrace
45TH Court E
GLENBROOKE Place
GLENBROOKE Drive
GLENBROOKE Court
VICTORIA FALLS Circle
LAKERIDGE Boulevard

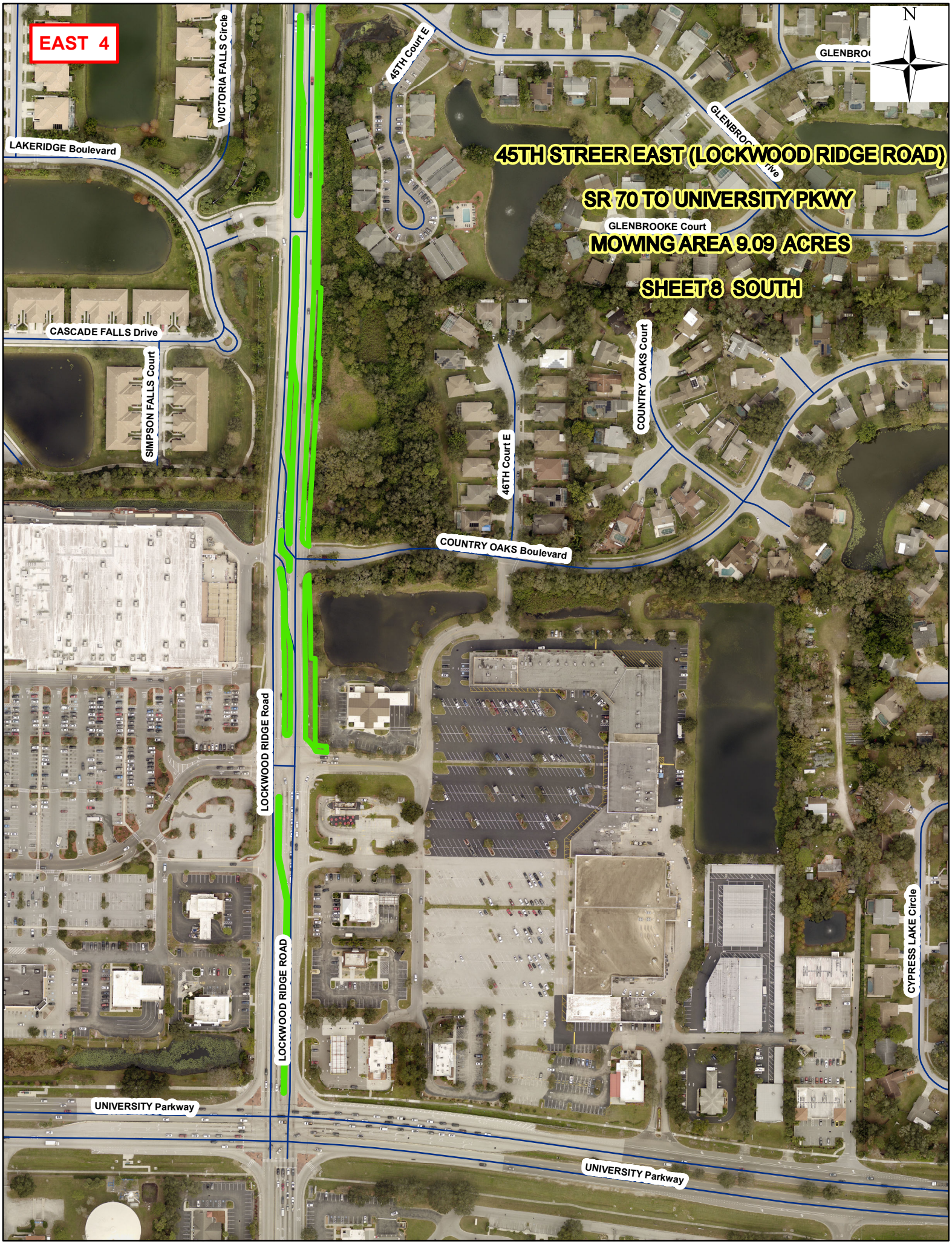
EAST 4
N
45TH STREER EAST (LOCKWOOD RIDGE ROAD)
SR 70 TO UNIVERSITY PKWY
MOWING AREA 9.09 ACRES
SHEET 8 SOUTH
LAKERIDGE Boulevard
VICTORIA FALLS Circle
45TH Court E
GLENBROOKE Court
CASCADE FALLS Drive
SIMPSON FALLS Court
COUNTRY OAKS Court
46TH Court E
COUNTRY OAKS Boulevard
LOCKWOOD RIDGE Road
LOCKWOOD RIDGE ROAD
CYPRESS LAKE Circle
UNIVERSITY Parkway
UNIVERSITY Parkway

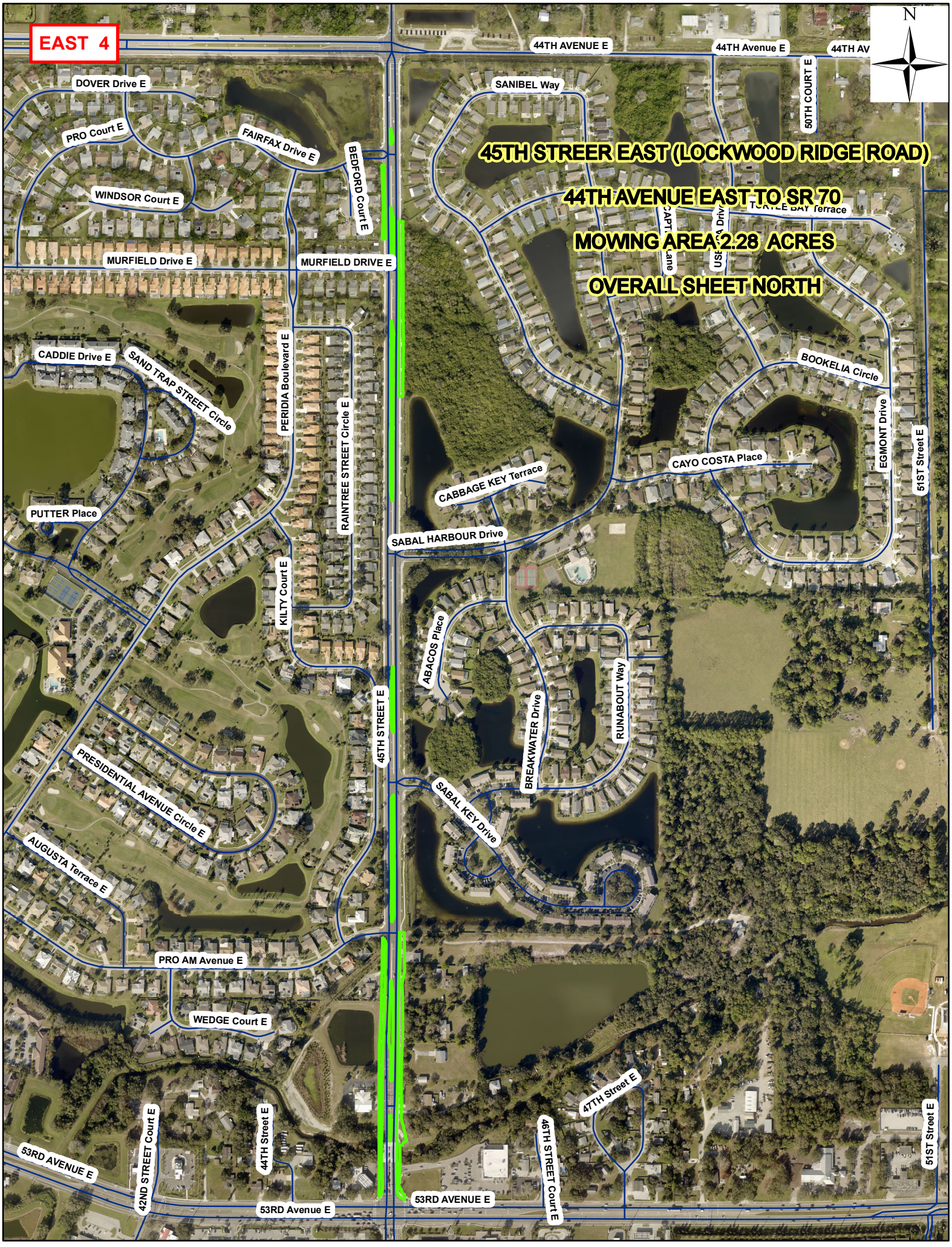
EAST 4
N
45TH STREER EAST (LOCKWOOD RIDGE ROAD)
44TH AVENUE EAST TO SR 70
MOWING AREA 2.28 ACRES
OVERALL SHEET NORTH
44TH AVENUE E
44TH Avenue E
44TH AV
50TH COURT E
DOVER Drive E
SANIBEL Way
PRO Court E
FAIRFAX Drive E
BEDFORD Court E
WINDSOR Court E
MURFIELD Drive E
MURFIELD DRIVE E
CADDIE Drive E
SAND TRAP STREET Circle
PERIDIA Boulevard E
RAINTREE STREET Circle E
BOOKELIA Circle
EGMONT Drive
51ST Street E
CAYO COSTA Place
CABBAGE KEY Terrace
PUTTER Place
SABAL HARBOUR Drive
KILTY Court E
ABACOS Place
RUNABOUT Way
BREAKWATER Drive
45TH STREET E
PRESIDENTIAL AVENUE Circle E
SABAL KEY Drive
AUGUSTA Terrace E
PRO AM Avenue E
WEDGE Court E
47TH Street E
46TH STREET Court E
51ST Street E
53RD AVENUE E
42ND STREET Court E
44TH Street E
53RD Avenue E
53RD AVENUE E

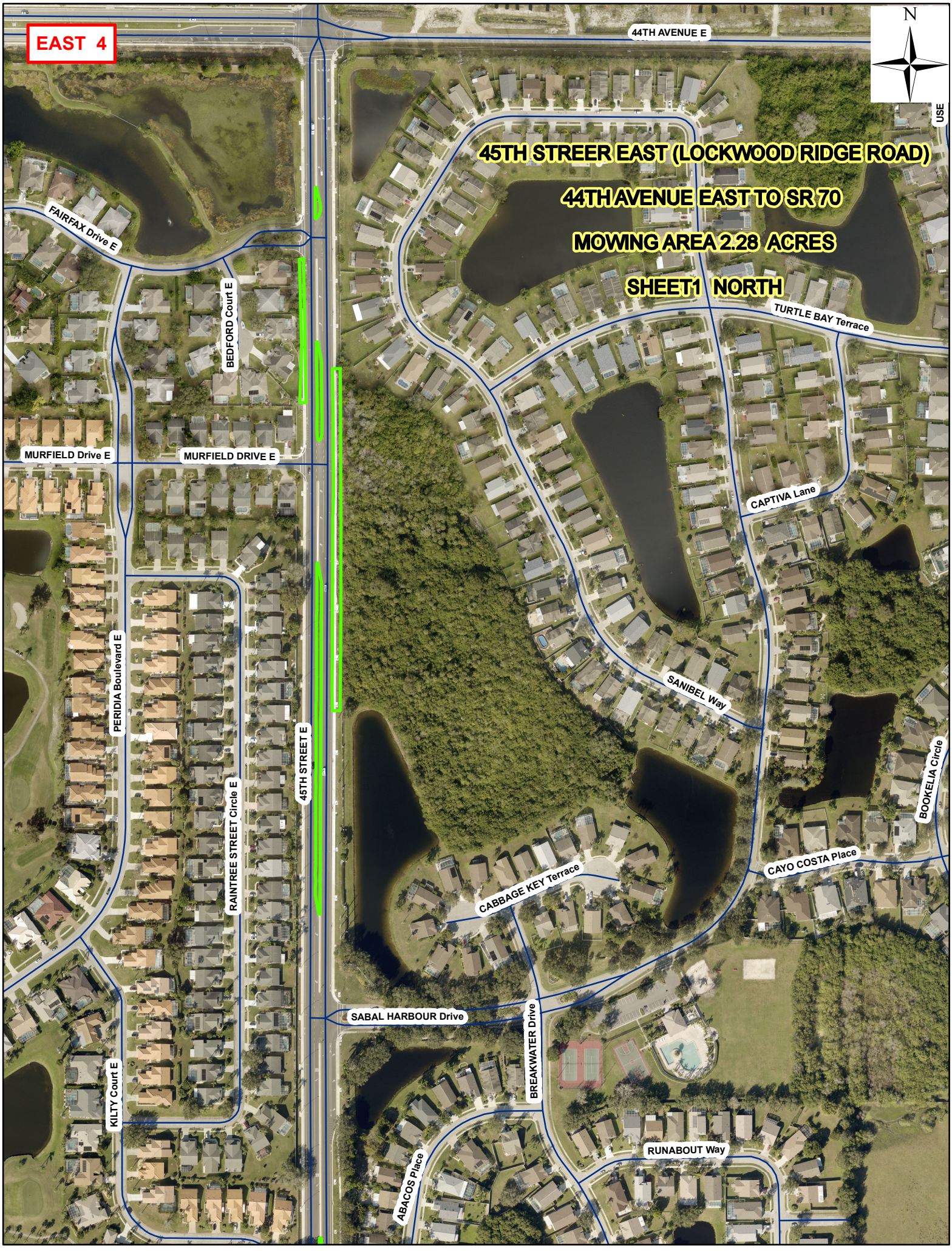
EAST 4
44TH AVENUE E
N
45TH STREER EAST (LOCKWOOD RIDGE ROAD)
44TH AVENUE EAST TO SR 70
MOWING AREA 2.28 ACRES
SHEET1 NORTH
FAIRFAX Drive E
BEDFORD Court E
MURFIELD Drive E
MURFIELD DRIVE E
TURTLE BAY Terrace
CAPTIVA Lane
PERIDIA Boulevard E
45TH STREET E
SANIBEL Way
RAINTREE STREET Circle E
BOOKELIA Circle
CAYO COSTA Place
CABBAGE KEY Terrace
SABAL HARBOUR Drive
BREAKWATER Drive
KILTY Court E
RUNABOUT Way
ABACOS Place

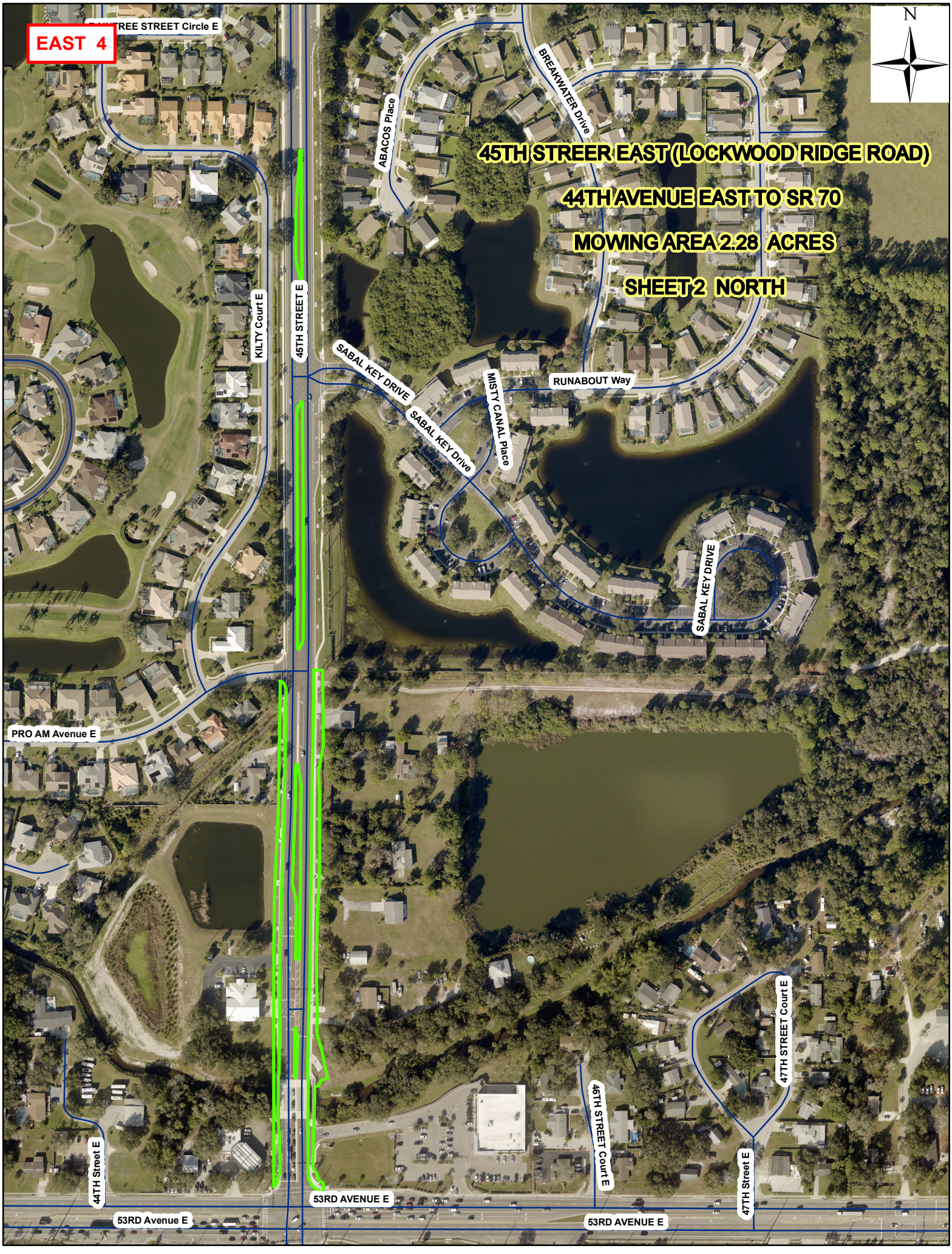
EAST 4
N
45TH STREER EAST (LOCKWOOD RIDGE ROAD)
44TH AVENUE EAST TO SR 70
MOWING AREA 2.28 ACRES
SHEET 2 NORTH
TREE STREET Circle E
ABACOS Place
BREAKWATER Drive
KILTY Court E
45TH STREET E
SABAL KEY DRIVE
SABAL KEY Drive
MISTY CANAL Place
RUNABOUT Way
SABAL KEY DRIVE
PRO AM Avenue E
44TH Street E
53RD Avenue E
53RD AVENUE E
46TH STREET Court E
47TH STREET Court E
47TH Street E
53RD AVENUE E

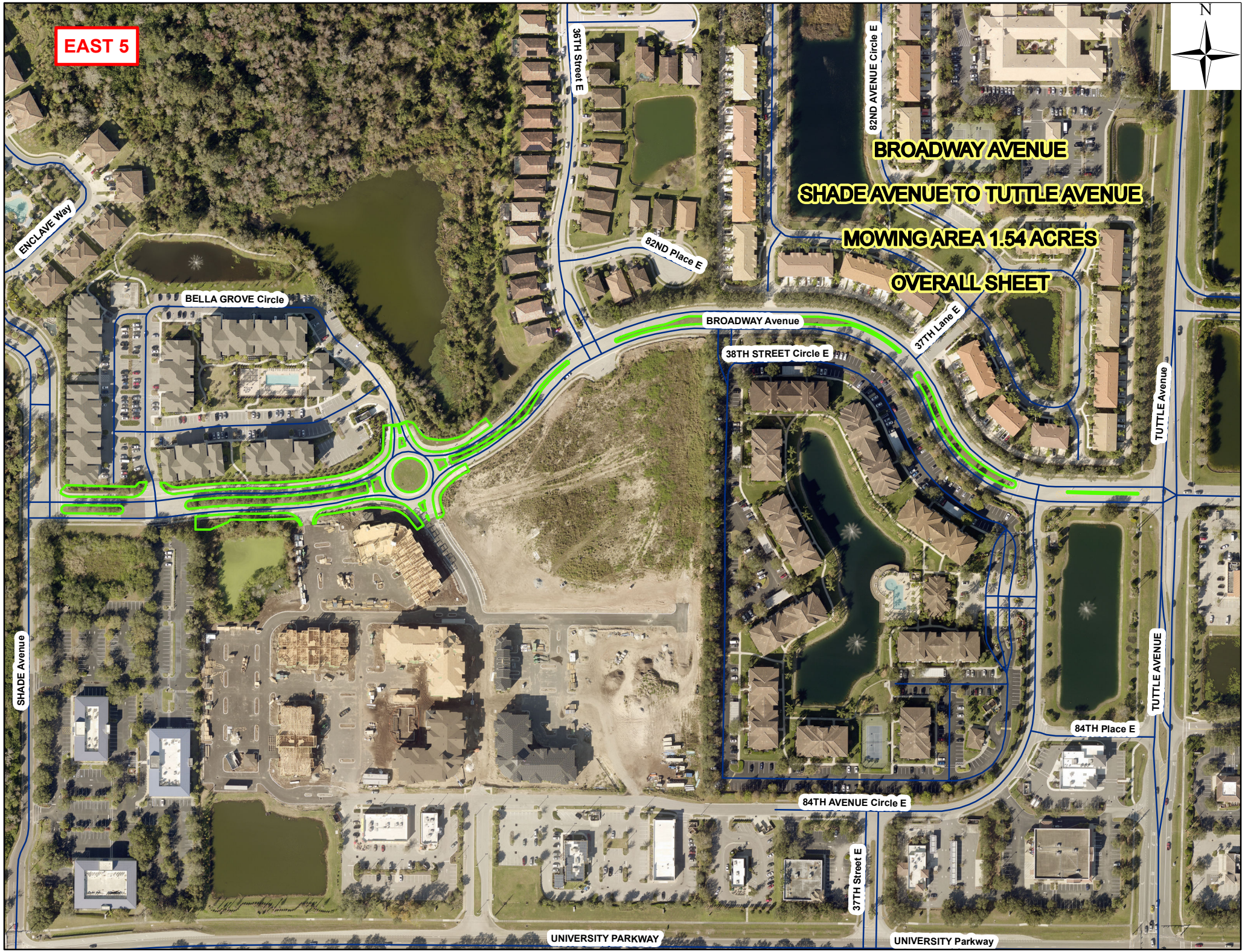
EAST 5
N
BROADWAY AVENUE
SHADE AVENUE TO TUTTLE AVENUE
MOWING AREA 1.54 ACRES
OVERALL SHEET
36TH Street E
82ND AVENUE Circle E
ENCLAVE Way
82ND Place E
BELLA GROVE Circle
BROADWAY Avenue
37TH Lane E
38TH STREET Circle E
TUTTLE Avenue
SHADE Avenue
TUTTLE AVENUE
84TH Place E
84TH AVENUE Circle E
37TH Street E
UNIVERSITY PARKWAY
UNIVERSITY Parkway

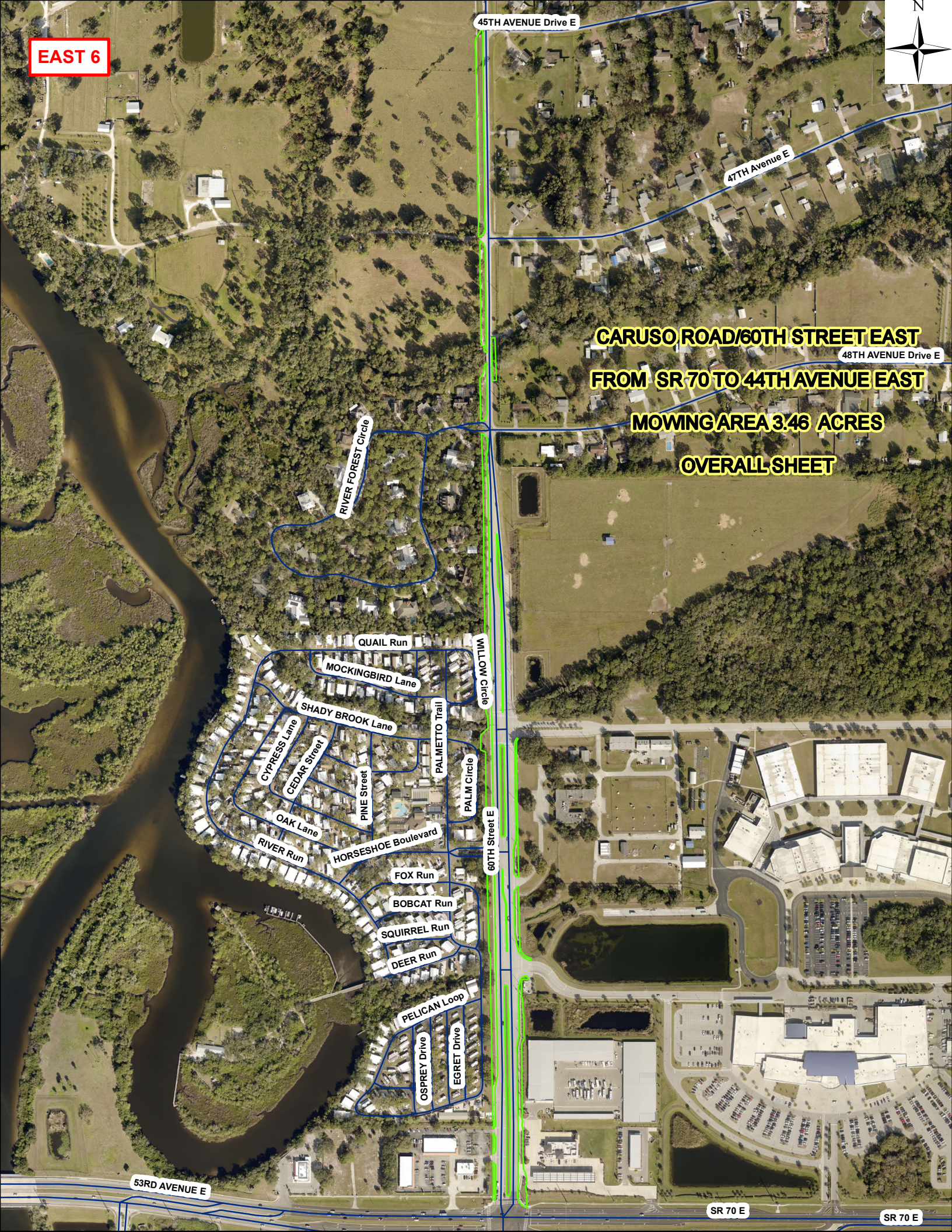
EAST 6
45TH AVENUE Drive E
47TH Avenue E
48TH AVENUE Drive E
CARUSO ROAD/60TH STREET EAST
FROM SR 70 TO 44TH AVENUE EAST
MOWING AREA 3.46 ACRES
OVERALL SHEET
RIVER FOREST Circle
QUAIL Run
MOCKINGBIRD Lane
SHADY BROOK Lane
CYPRESS Lane
CEDAR Street
PINE Street
PALMETTO Trail
PALM Circle
WILLOW Circle
OAK Lane
RIVER Run
HORSESHOE Boulevard
60TH Street E
FOX Run
BOBCAT Run
SQUIRREL Run
DEER Run
PELICAN Loop
OSPREY Drive
EGRET Drive
53RD AVENUE E
SR 70 E
SR 70 E

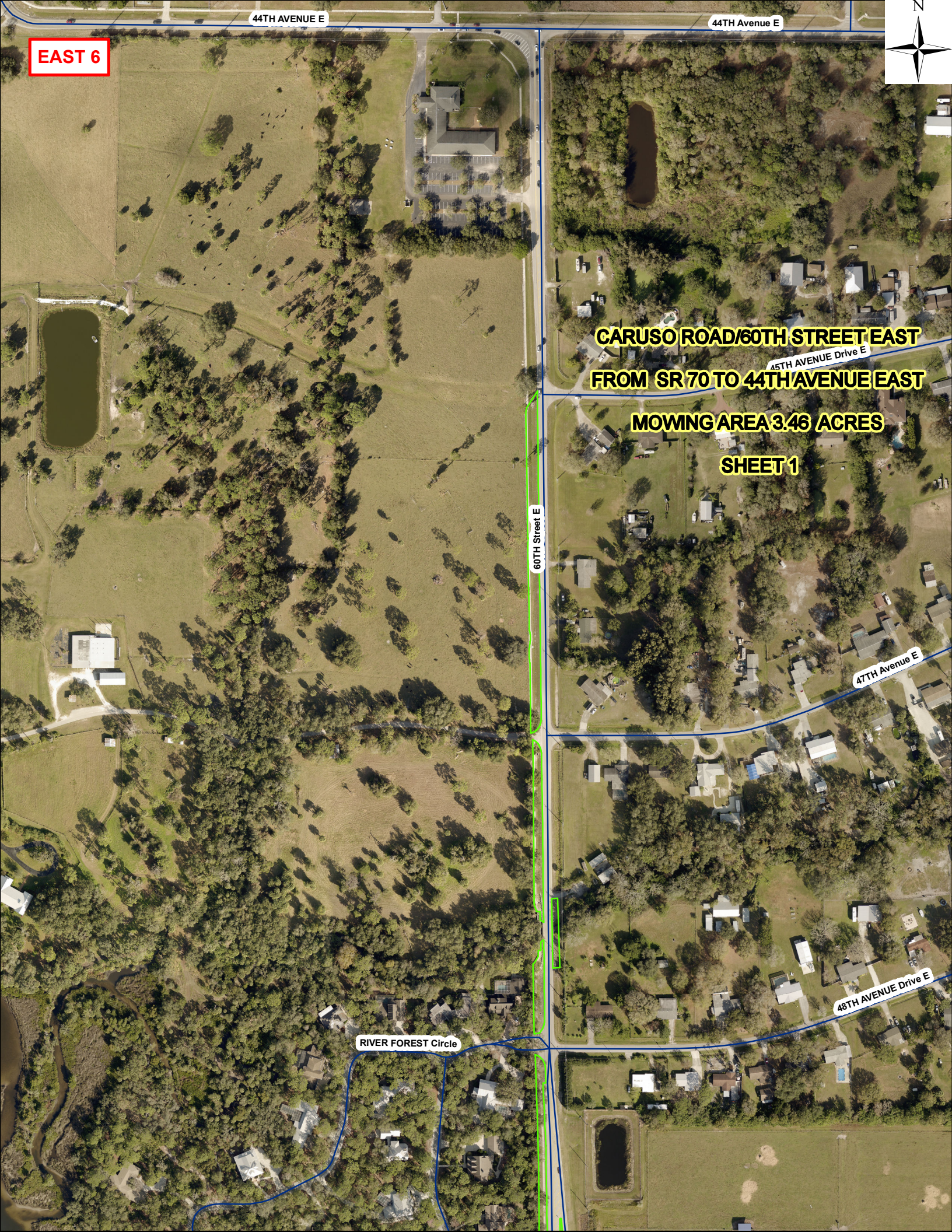
EAST 6
44TH AVENUE E
44TH Avenue E
N
CARUSO ROAD/60TH STREET EAST
FROM SR 70 TO 44TH AVENUE EAST
MOWING AREA 3.46 ACRES
SHEET 1
45TH AVENUE Drive E
60TH Street E
47TH Avenue E
48TH AVENUE Drive E
RIVER FOREST Circle


EAST 6
N
CARUSO ROAD/60TH STREET EAST
FROM SR 70 TO 44TH AVENUE EAST
MOWING AREA 3.46 ACRES
SHEET 2
RIVER FOREST Circle
QUAIL Run
MOCKINGBIRD Lane
WILLOW Circle
SHADY BROOK Lane
RED BUG Road
MYRTLE Lane
PINE Street
PALM Circle
CEDAR Street
CYPRESS Lane
OAK Lane
RIVER Run
HORSESHOE Boulevard
FOX Run
BOBCAT Run
SQUIRREL Run
DEER Run
MANATEE Circle
60TH Street E
SPOONBILL Drive
OSPREY Drive
HERON Drive
EGRET Drive
PALMETTO Trail
PELICAN Loop
SR 70 E
53RD AVENUE E
SR 70 E

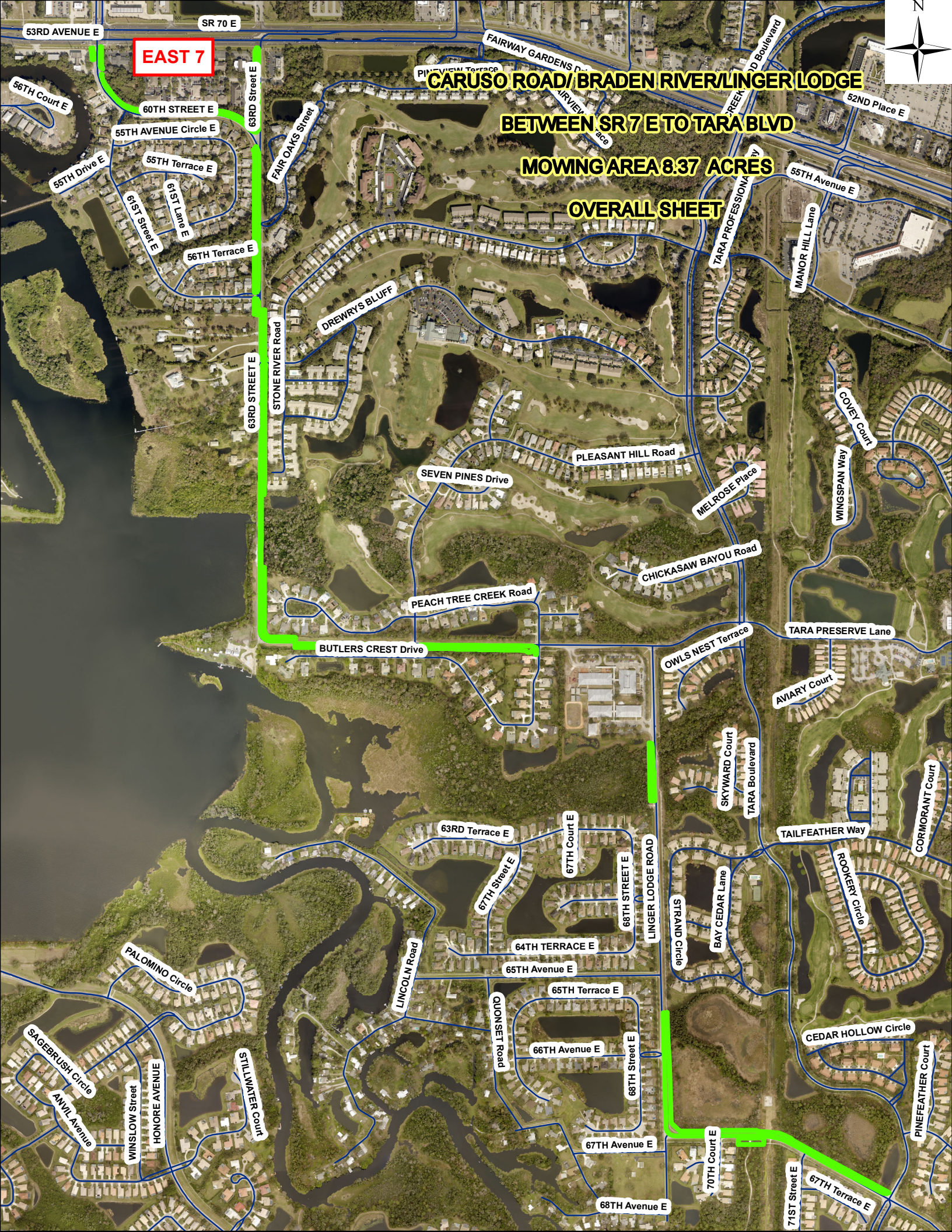
EAST 7
CARUSO ROAD/ BRADEN RIVER/LINGER LODGE
BETWEEN SR 7 E TO TARA BLVD
MOWING AREA 8.37 ACRES
OVERALL SHEET
N
53RD AVENUE E
SR 70 E
56TH Court E
60TH STREET E
63RD Street E
55TH AVENUE Circle E
55TH Drive E
55TH Terrace E
61ST Lane E
61ST Street E
56TH Terrace E
FAIR OAKS Street
FAIRWAY GARDENS Drive
PINEVIEW Terrace
52ND Place E
55TH Avenue E
TARA PROFESSIONAL Way
MANOR HILL Lane
DREWRYS BLUFF
STONE RIVER Road
63RD STREET E
COVEY Court
PLEASANT HILL Road
SEVEN PINES Drive
MELROSE Place
WINGSPAN Way
CHICKASAW BAYOU Road
PEACH TREE CREEK Road
BUTLERS CREST Drive
OWLS NEST Terrace
TARA PRESERVE Lane
AVIARY Court
SKYWARD Court
TARA Boulevard
CORMORANT Court
TAILFEATHER Way
ROOKERY Circle
63RD Terrace E
67TH Court E
67TH Street E
68TH STREET E
LINGER LODGE ROAD
STRAND Circle
BAY CEDAR Lane
64TH TERRACE E
65TH Avenue E
65TH Terrace E
LINCOLN Road
QUONSET Road
66TH Avenue E
68TH Street E
CEDAR HOLLOW Circle
PINEFEATHER Court
PALOMINO Circle
SAGEBRUSH Circle
ANVIL Avenue
WINSLOW Street
HONORE AVENUE
STILLWATER Court
67TH Avenue E
70TH Court E
71ST Street E
67TH Terrace E
68TH Avenue E

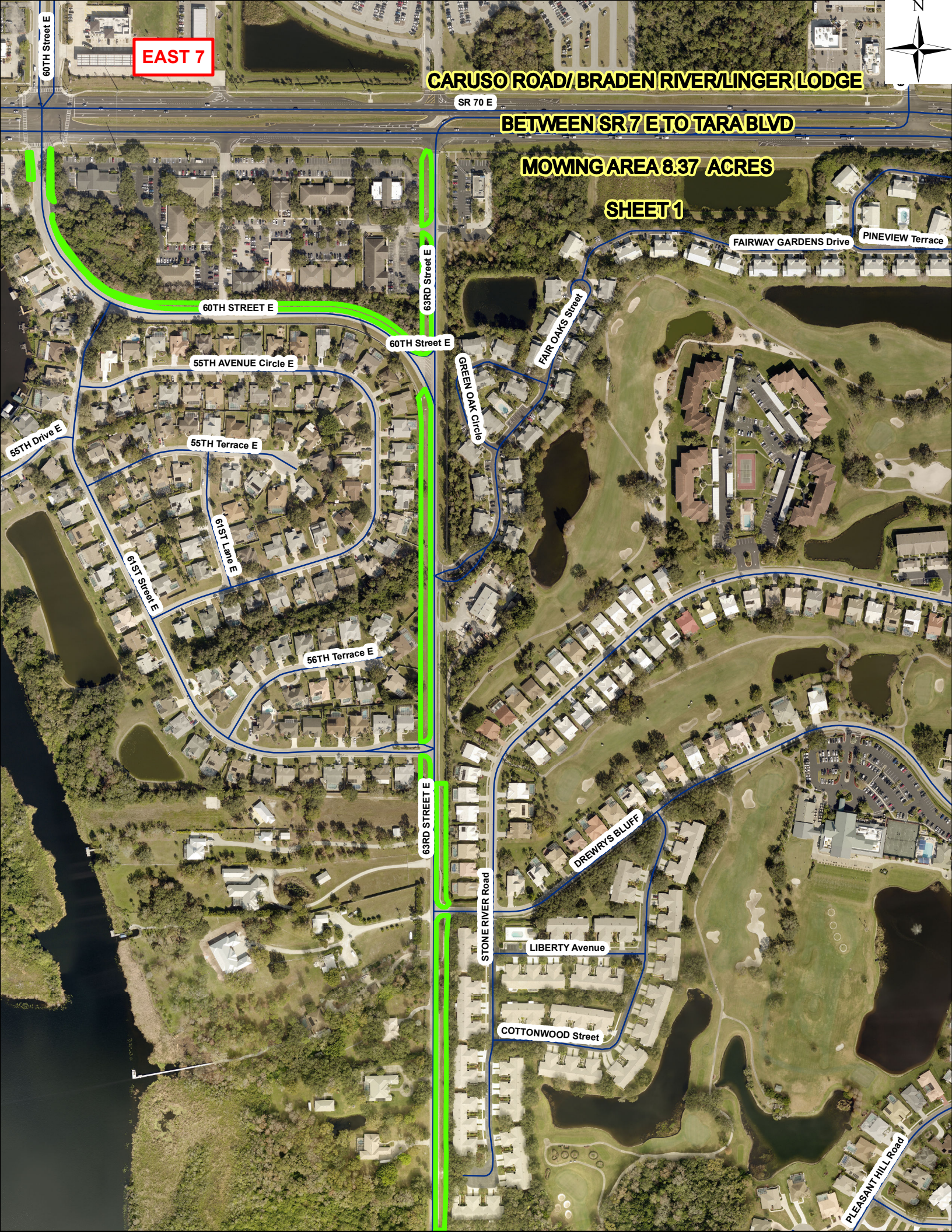
EAST 7
CARUSO ROAD/ BRADEN RIVER/LINGER LODGE
BETWEEN SR 7 E TO TARA BLVD
MOWING AREA 8.37 ACRES
SHEET 1
N
SR 70 E
60TH Street E
60TH STREET E
63RD Street E
55TH AVENUE Circle E
55TH Drive E
55TH Terrace E
61ST Lane E
61ST Street E
56TH Terrace E
63RD STREET E
FAIRWAY GARDENS Drive
PINEVIEW Terrace
FAIR OAKS Street
GREEN OAK Circle
DREWRYS BLUFF
STONE RIVER Road
LIBERTY Avenue
COTTONWOOD Street
PLEASANT HILL Road

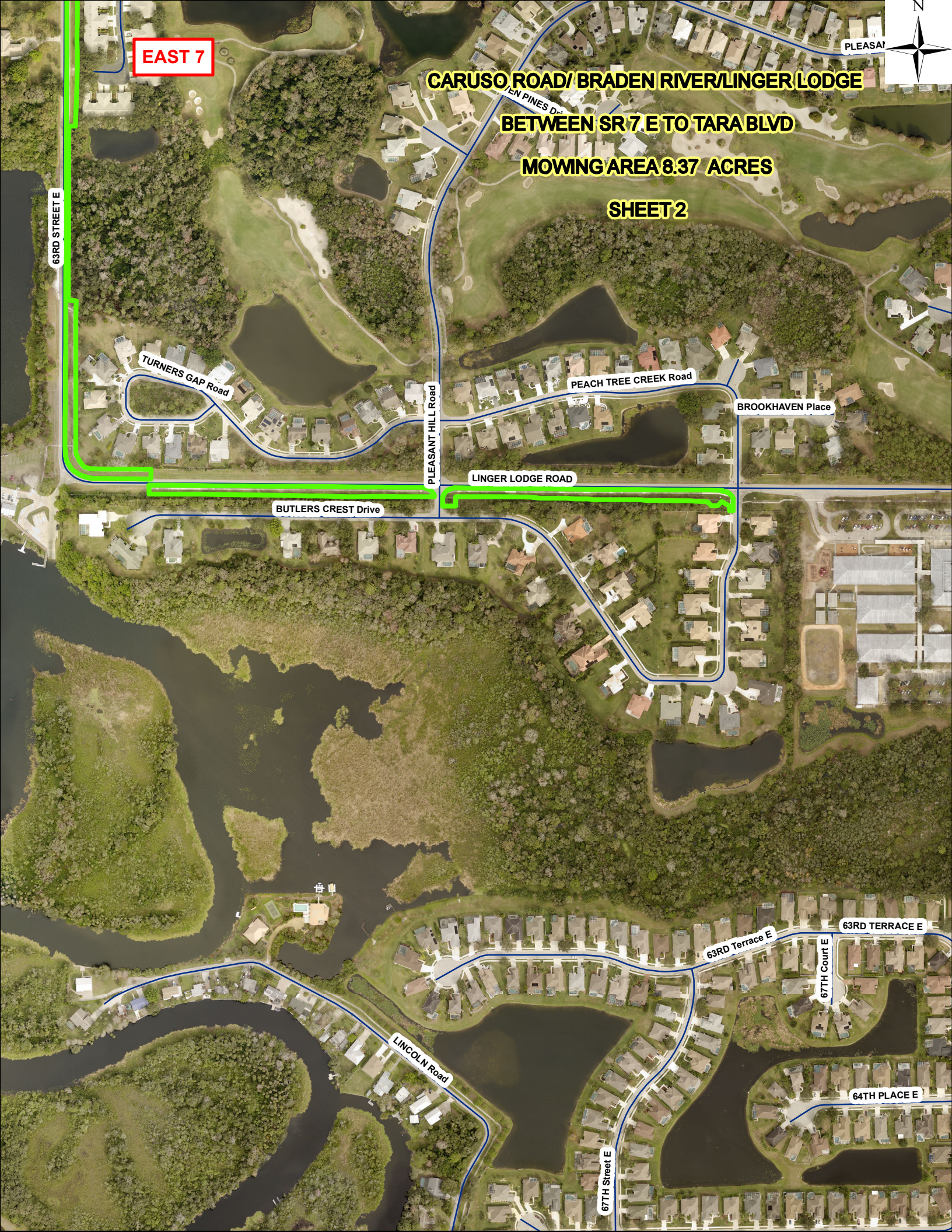
EAST 7
CARUSO ROAD/ BRADEN RIVER/LINGER LODGE
BETWEEN SR 7 E TO TARA BLVD
MOWING AREA 8.37 ACRES
SHEET 2
N
63RD STREET E
TURNERS GAP Road
PLEASANT HILL Road
PEACH TREE CREEK Road
BROOKHAVEN Place
LINGER LODGE ROAD
BUTLERS CREST Drive
63RD Terrace E
63RD TERRACE E
67TH Court E
LINCOLN Road
64TH PLACE E
67TH Street E

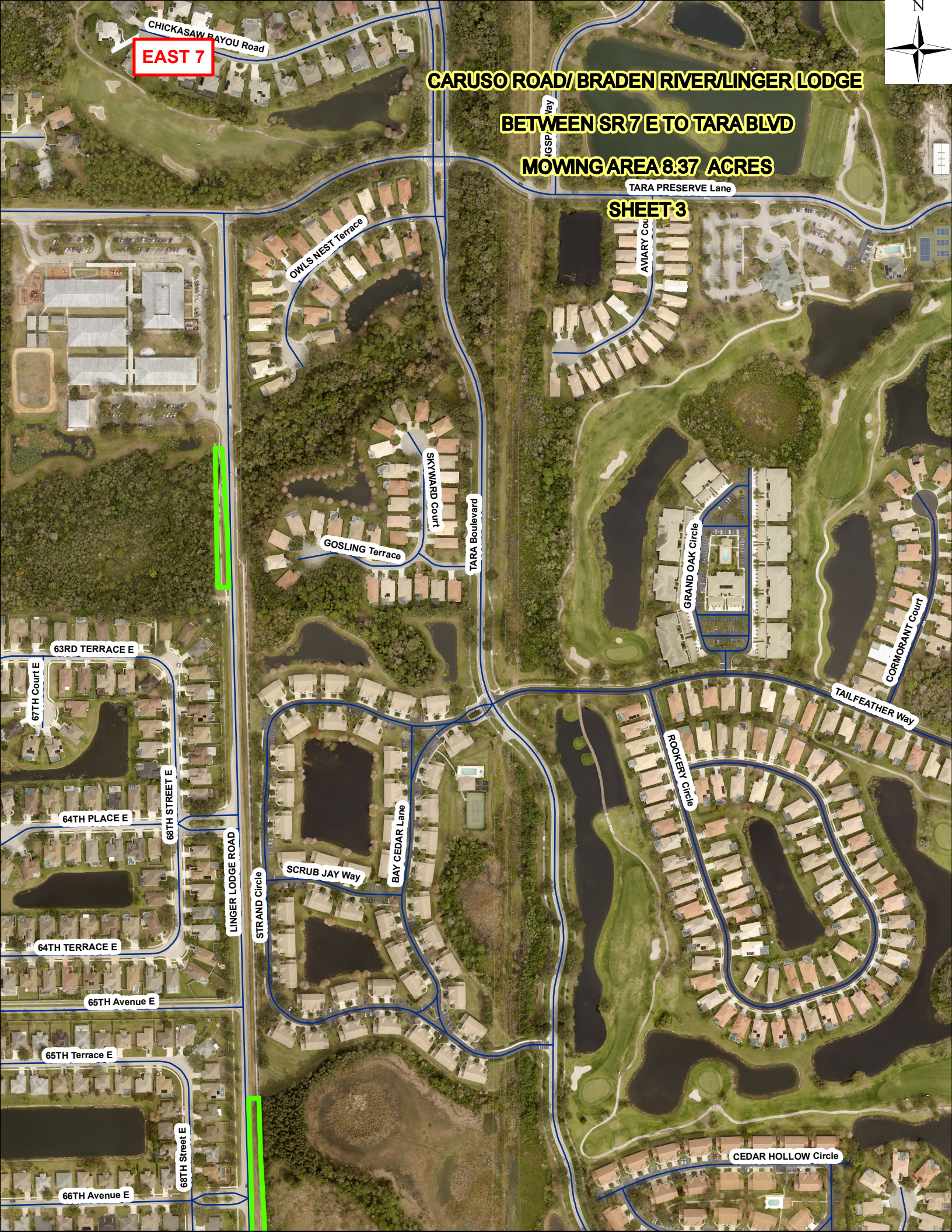
EAST 7
CARUSO ROAD/ BRADEN RIVER/LINGER LODGE
BETWEEN SR 7 E TO TARA BLVD
MOWING AREA 8.37 ACRES
SHEET 3
N
CHICKASAW BAYOU Road
TARA PRESERVE Lane
OWLS NEST Terrace
SKYWARD Court
GOSLING Terrace
TARA Boulevard
GRAND OAK Circle
CORMORANT Court
TAILFEATHER Way
ROOKERY Circle
63RD TERRACE E
67TH Court E
68TH STREET E
64TH PLACE E
LINGER LODGE ROAD
STRAND Circle
SCRUB JAY Way
BAY CEDAR Lane
64TH TERRACE E
65TH Avenue E
65TH Terrace E
68TH Street E
66TH Avenue E
CEDAR HOLLOW Circle

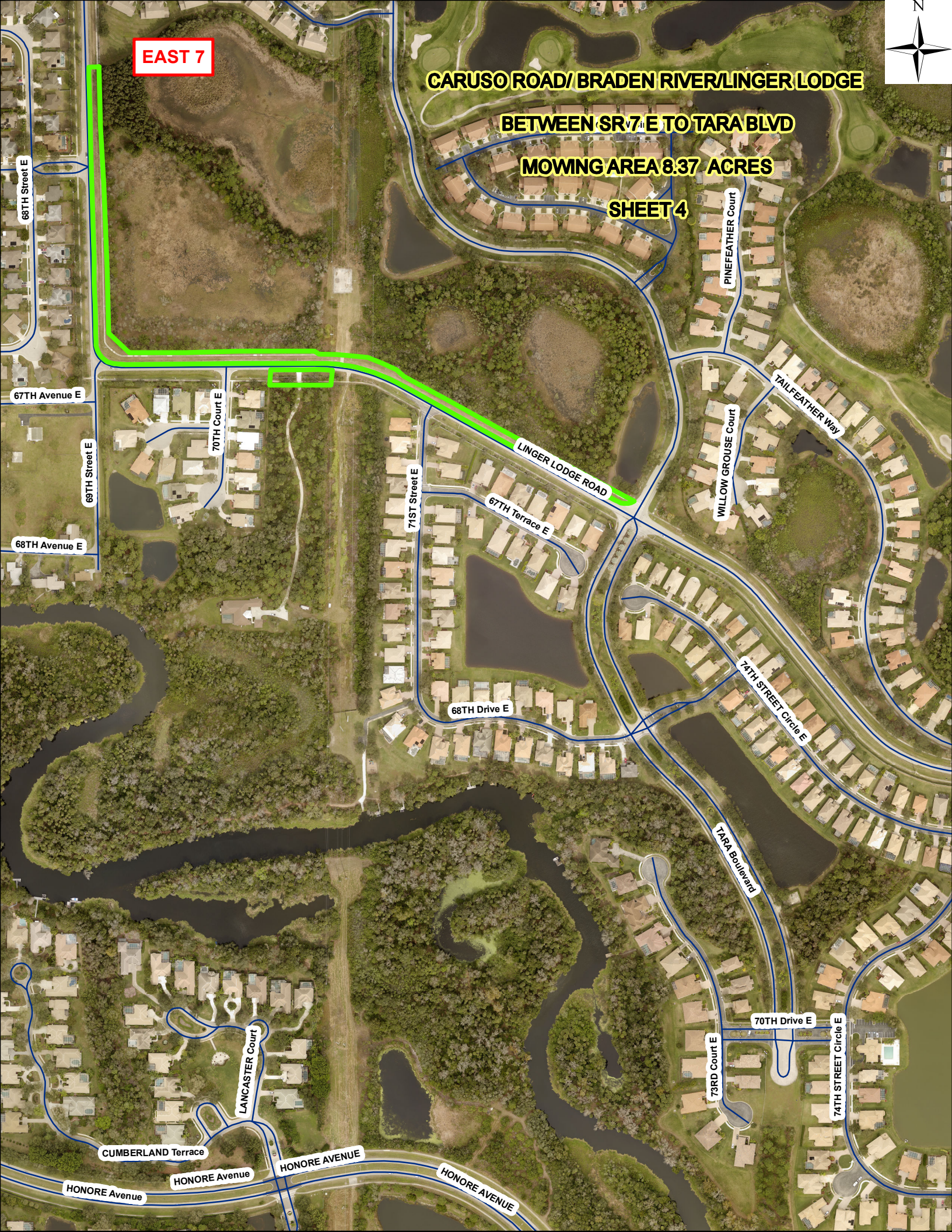
EAST 7
CARUSO ROAD/ BRADEN RIVER/LINGER LODGE
BETWEEN SR 7 E TO TARA BLVD
MOWING AREA 8.37 ACRES
SHEET 4
N
68TH Street E
67TH Avenue E
69TH Street E
68TH Avenue E
70TH Court E
71ST Street E
LINGER LODGE ROAD
67TH Terrace E
PINEFEATHER Court
TAILFEATHER Way
WILLOW GROUSE Court
68TH Drive E
74TH STREET Circle E
TARA Boulevard
70TH Drive E
73RD Court E
74TH STREET Circle E
LANCASTER Court
CUMBERLAND Terrace
HONORE Avenue
HONORE AVENUE
HONORE Avenue
HONORE AVENUE

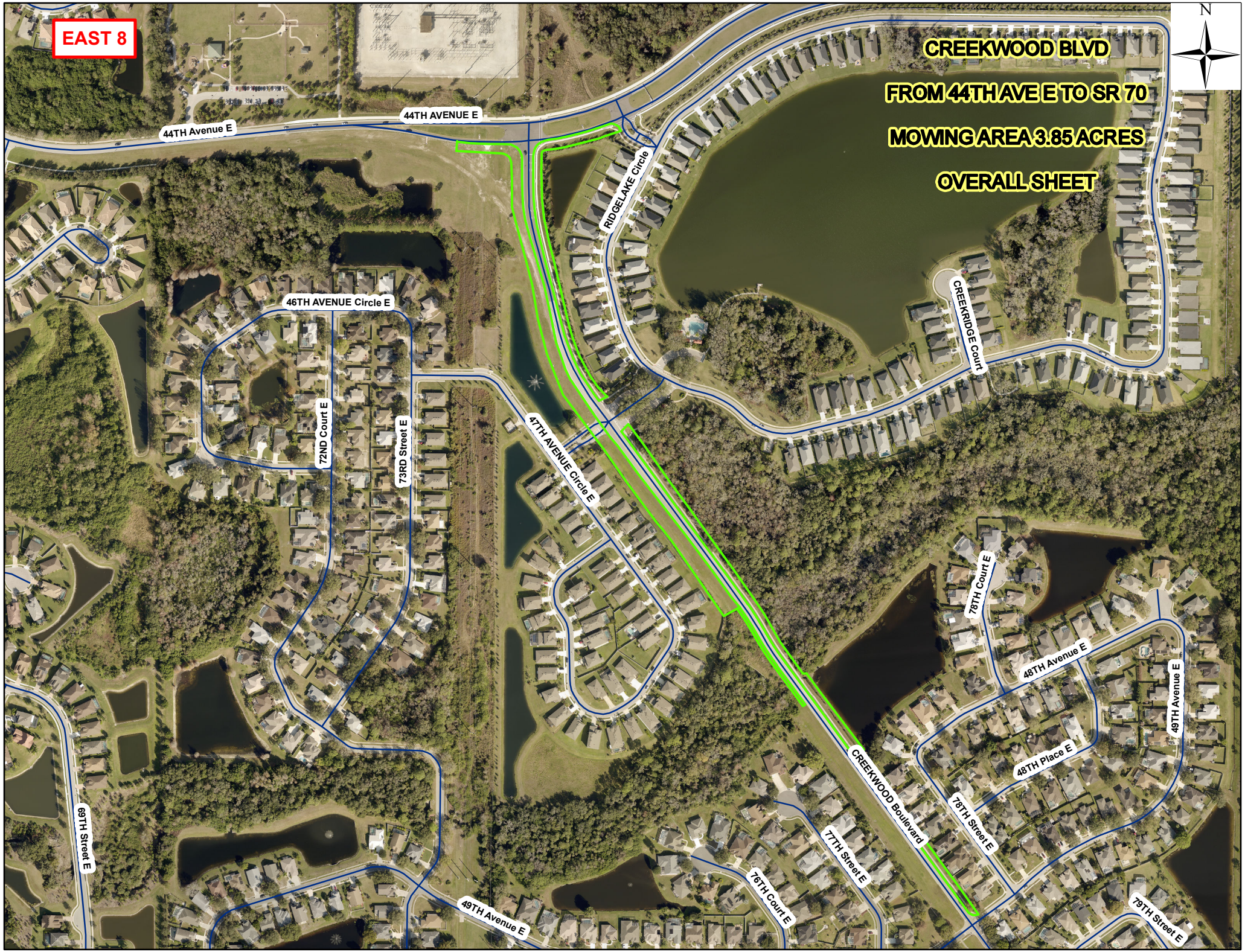
EAST 8
CREEKWOOD BLVD
FROM 44TH AVE E TO SR 70
MOWING AREA 3.85 ACRES
OVERALL SHEET
N
44TH Avenue E
44TH AVENUE E
RIDGELAKE Circle
CREEKRIDGE Court
46TH AVENUE Circle E
72ND Court E
73RD Street E
47TH AVENUE Circle E
78TH Court E
48TH Avenue E
49TH Avenue E
48TH Place E
CREEKWOOD Boulevard
76TH Street E
77TH Street E
76TH Court E
79TH Street E
69TH Street E
49TH Avenue E

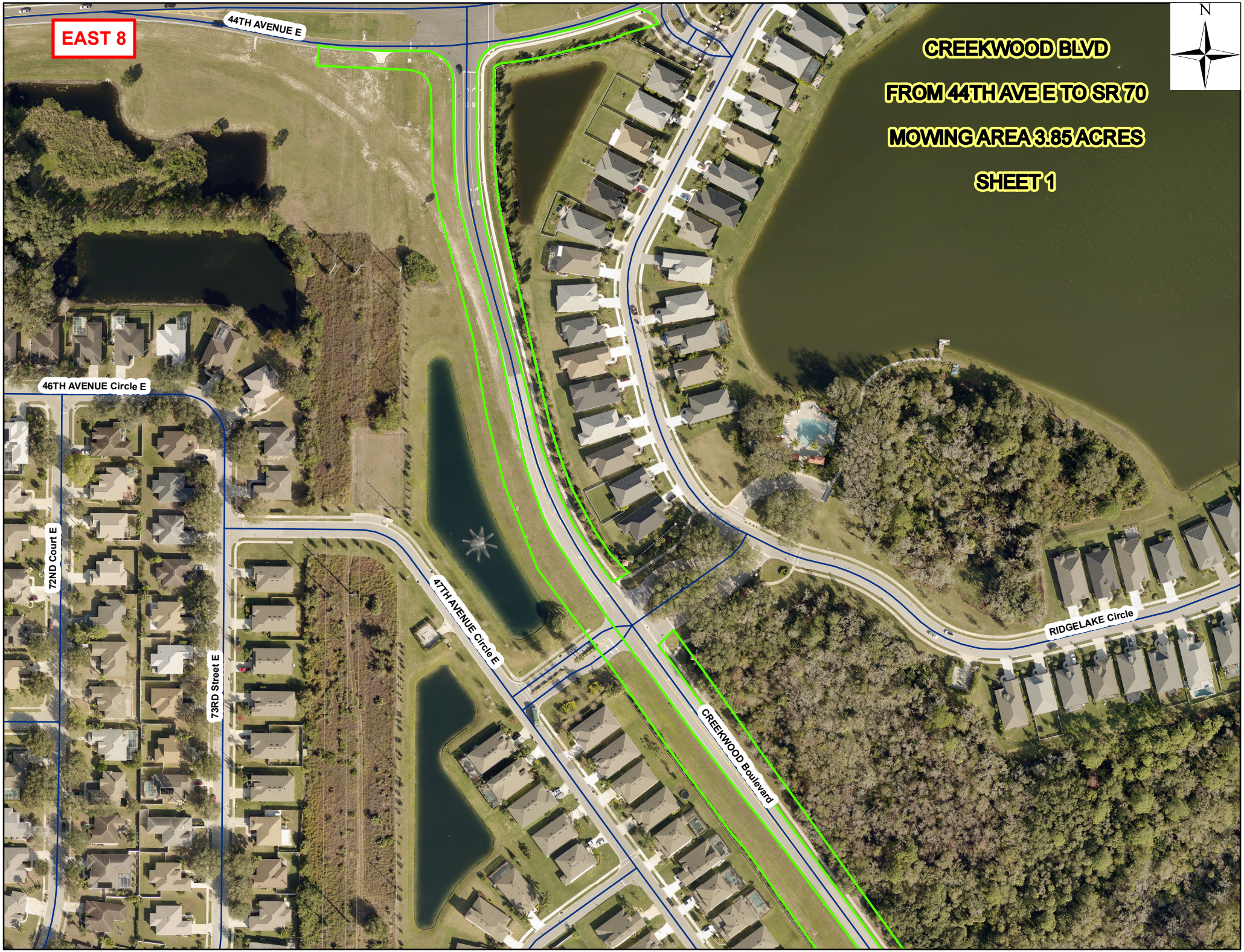
EAST 8
44TH AVENUE E
CREEKWOOD BLVD
FROM 44TH AVE E TO SR 70
MOWING AREA 3.85 ACRES
SHEET 1
N
46TH AVENUE Circle E
72ND Court E
73RD Street E
47TH AVENUE Circle E
RIDGELAKE Circle
CREEKWOOD Boulevard

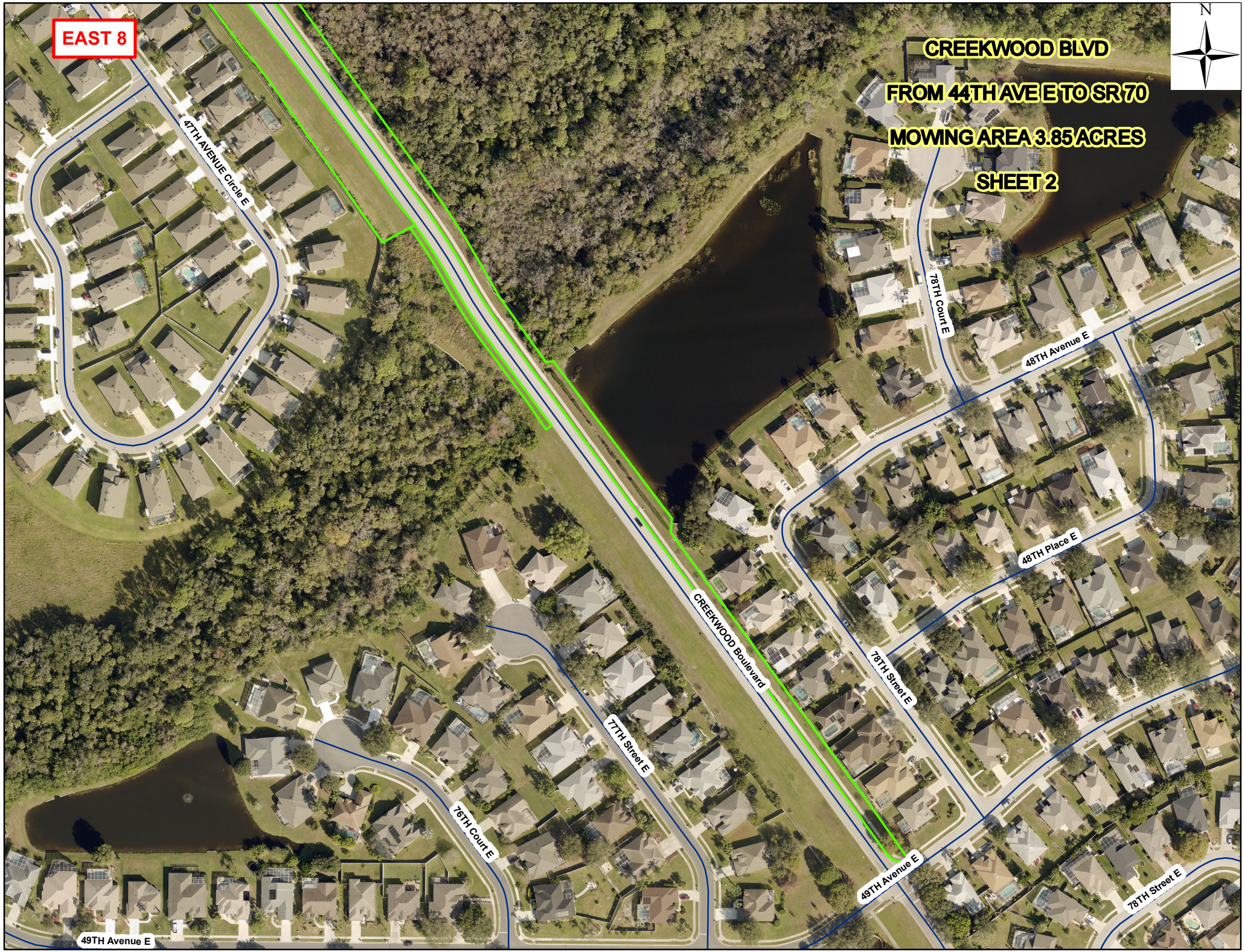
EAST 8
CREEKWOOD BLVD
FROM 44TH AVE E TO SR 70
MOWING AREA 3.85 ACRES
SHEET 2
N
47TH AVENUE Circle E
78TH Court E
48TH Avenue E
48TH Place E
CREEKWOOD Boulevard
78TH Street E
77TH Street E
76TH Court E
49TH Avenue E
78TH Street E
49TH Avenue E

# CYPRESS CREEK BLVD / KAY RD / 65TH ST E FROM SR 64 E TO 850LF NORTH OF 1ST AVE E & 1ST AVE E (65TH AVE E) MOWING AREA: 8.28 ACRES

## OVERALL SHEET

N

I75 SB
4TH AVE NE
3RD AVE NE
2ND AVE NE
1ST AVE E
64TH ST NE
65TH ST NE
67TH ST NE
66TH ST E
66TH ST CT E
67TH ST E
ALPINE CT
ALPINE CIR
ALPINE LN
KAY RD
CYPRESS CREEK BLVD
65TH ST E
62ND ST CIR E
60TH ST CT E
66TH ST CT E
6TH AVE E
67TH ST CIR E

EAST 9

N

1ST AVE E

CYPRESS CREEK BLVD

# CYPRESS CREEK BLVD / KAY RD / 65TH ST E FROM SR 64 E TO 850LF NORTH OF 1ST AVE E & 1ST AVE E (65TH AVE E)

**MOWING AREA: 8.28 ACRES**

**SHEET 1**

# CYPRESS CREEK BLVD / KAY RD / 65TH ST E FROM SR 64 E TO 850LF NORTH OF 1ST AVE E & 1ST AVE E (65TH AVE E) MOWING AREA: 8.28 ACRES

## SHEET 2

EAST 9

N

CYPRESS CREEK BLVD

4TH AVE NE

3RD AVE NE

2ND AVE NE

1ST AVE E

64TH ST NE

65TH ST NE

65TH ST E

KAY RD

1ST AVE E

1ST AVE E

EAST 9

# CYPRESS CREEK BLVD / KAY RD / 65TH ST E FROM SR 64 E TO 850LF NORTH OF 1ST AVE E & 1ST AVE E (65TH AVE E)

**MOWING AREA: 8.28 ACRES**

**SHEET 3**

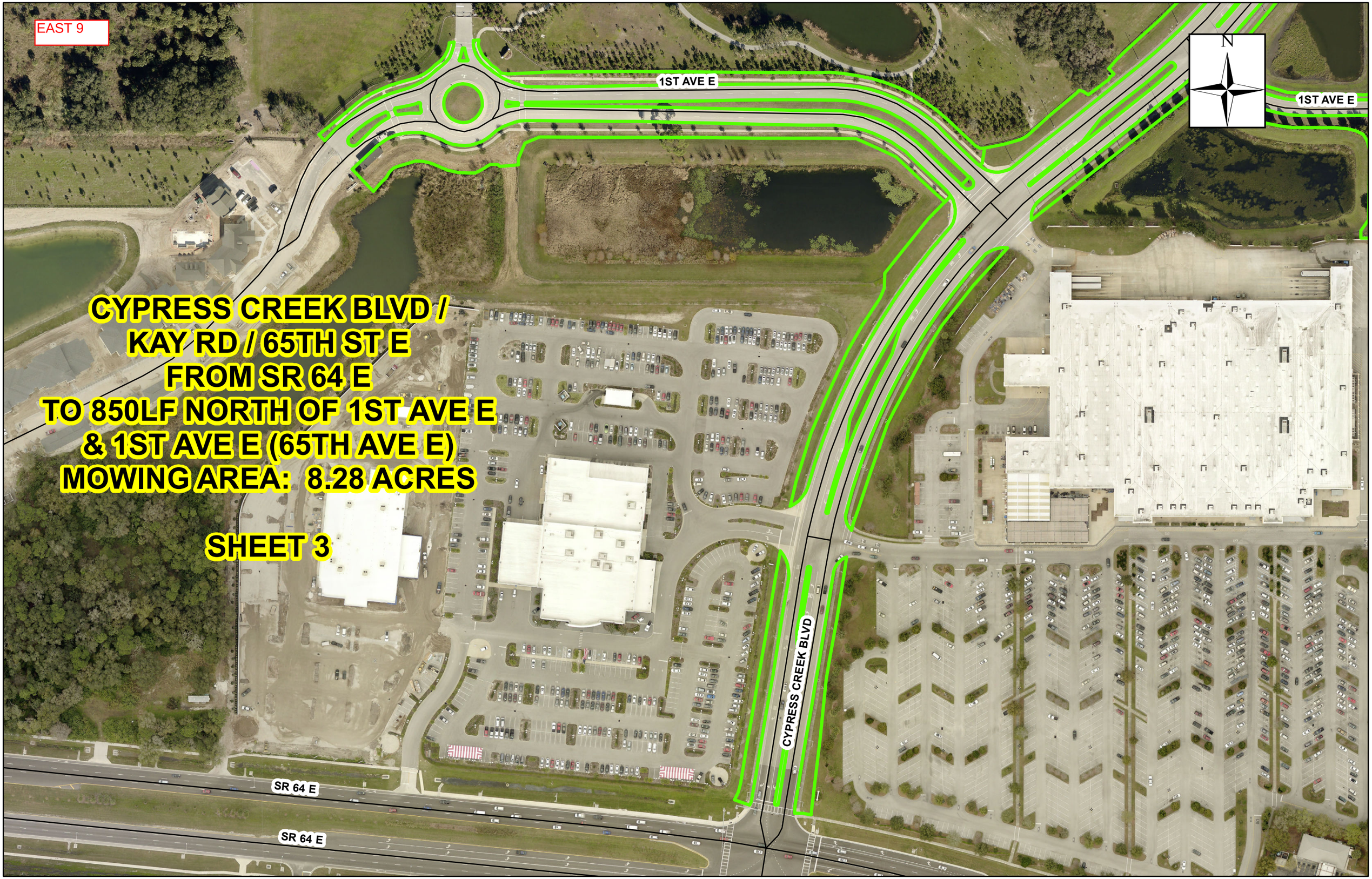

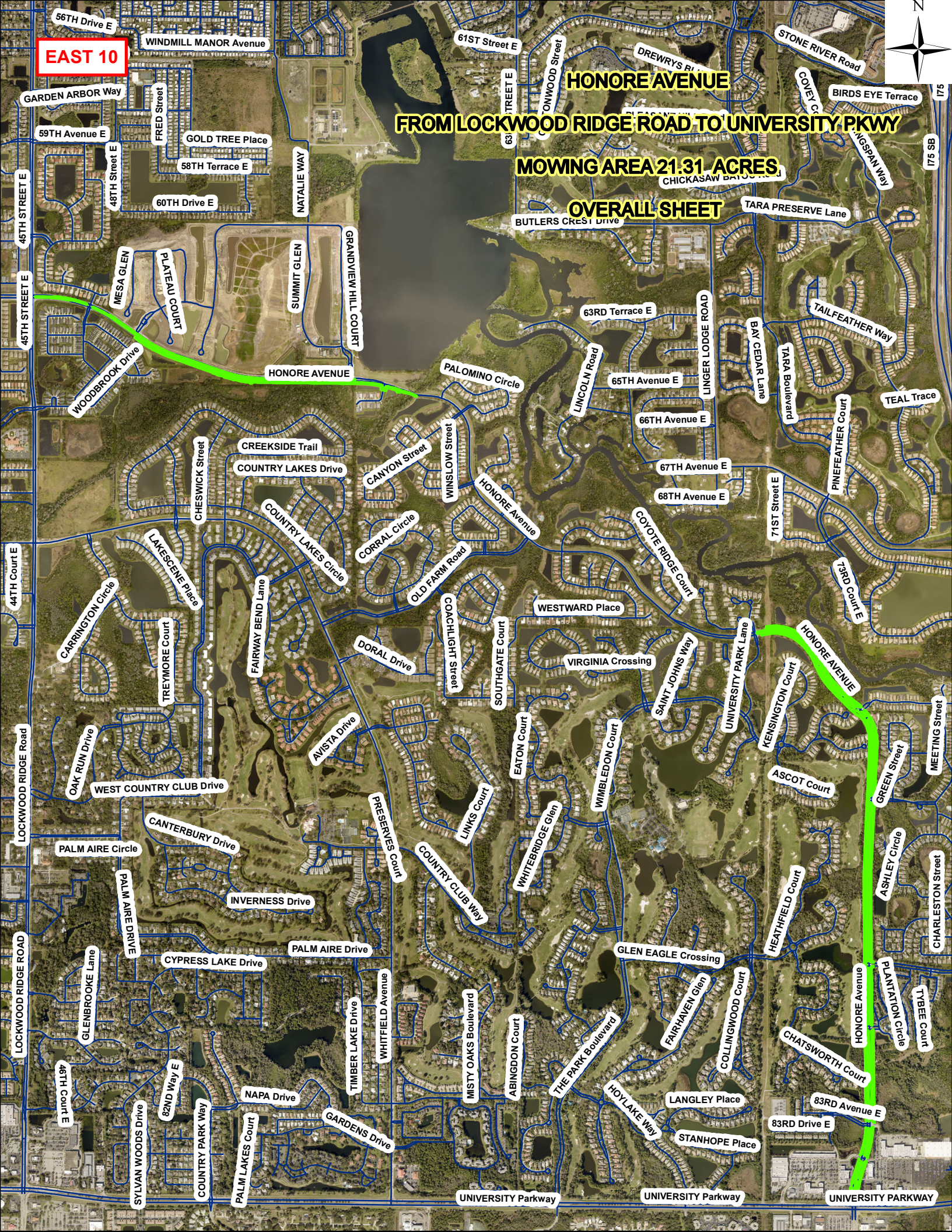
EAST 10
HONORE AVENUE
FROM LOCKWOOD RIDGE ROAD TO UNIVERSITY PKWY
MOWING AREA 21.31 ACRES
OVERALL SHEET
N
56TH Drive E
WINDMILL MANOR Avenue
61ST Street E
STONE RIVER Road
GARDEN ARBOR Way
FRED Street
59TH Avenue E
GOLD TREE Place
58TH Terrace E
48TH Street E
NATALIE WAY
60TH Drive E
BIRDS EYE Terrace
I75
I75 SB
45TH STREET E
CHICKASAW
TARA PRESERVE Lane
BUTLERS CREST Drive
MESA GLEN
PLATEAU COURT
SUMMIT GLEN
GRANDVIEW HILL COURT
63RD Terrace E
TAILFEATHER Way
LINGER LODGE ROAD
BAY CEDAR Lane
TARA Boulevard
WOODBROOK Drive
HONORE AVENUE
PALOMINO Circle
LINCOLN Road
65TH Avenue E
TEAL Trace
66TH Avenue E
PINEFEATHER Court
CREEKSIDE Trail
COUNTRY LAKES Drive
CHESWICK Street
CANYON Street
WINSLOW Street
67TH Avenue E
68TH Avenue E
71ST Street E
HONORE Avenue
COUNTRY LAKES Circle
CORRAL Circle
COYOTE RIDGE Court
44TH Court E
LAKESCENE Place
OLD FARM Road
73RD Court E
CARRINGTON Circle
FAIRWAY BEND Lane
COACHLIGHT Street
WESTWARD Place
TREYMORE Court
DORAL Drive
SOUTHGATE Court
VIRGINIA Crossing
SAINT JOHNS Way
UNIVERSITY PARK Lane
HONORE AVENUE
KENSINGTON Court
MEETING Street
LOCKWOOD RIDGE Road
OAK RUN Drive
AVISTA Drive
EATON Court
WIMBLEDON Court
ASCOT Court
GREEN Street
WEST COUNTRY CLUB Drive
CANTERBURY Drive
PRESERVES Court
LINKS Court
PALM AIRE Circle
COUNTRY CLUB Way
WHITEBRIDGE Glen
ASHLEY Circle
CHARLESTON Street
PALM AIRE DRIVE
INVERNESS Drive
HEATHFIELD Court
PALM AIRE Drive
GLEN EAGLE Crossing
CYPRESS LAKE Drive
GLENBROOKE Lane
TIMBER LAKE Drive
WHITFIELD Avenue
MISTY OAKS Boulevard
ABINGDON Court
THE PARK Boulevard
FAIRHAVEN Glen
COLLINGWOOD Court
HONORE Avenue
PLANTATION Circle
TYBEE Court
CHATSWORTH Court
46TH Court E
82ND Way E
NAPA Drive
HOYLAKE Way
LANGLEY Place
83RD Avenue E
83RD Drive E
GARDENS Drive
STANHOPE Place
SYLVAN WOODS Drive
COUNTRY PARK Way
PALM LAKES Court
UNIVERSITY Parkway
UNIVERSITY Parkway
UNIVERSITY PARKWAY

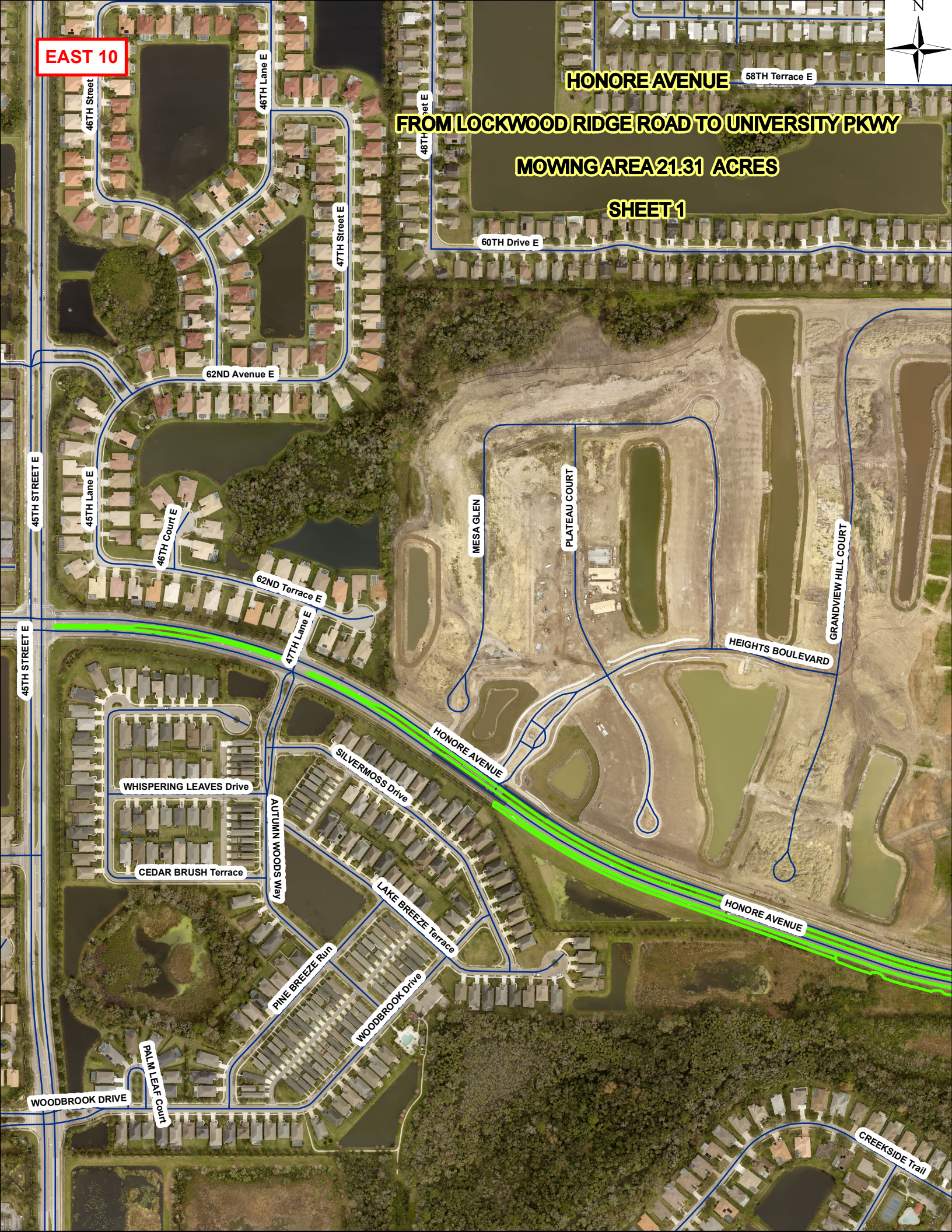
EAST 10
HONORE AVENUE
FROM LOCKWOOD RIDGE ROAD TO UNIVERSITY PKWY
MOWING AREA 21.31 ACRES
SHEET 1
N
58TH Terrace E
60TH Drive E
46TH Street
46TH Lane E
47TH Street E
62ND Avenue E
45TH STREET E
45TH Lane E
46TH Court E
62ND Terrace E
47TH Lane E
MESA GLEN
PLATEAU COURT
GRANDVIEW HILL COURT
HEIGHTS BOULEVARD
HONORE AVENUE
SILVERMOSS Drive
WHISPERING LEAVES Drive
AUTUMN WOODS Way
CEDAR BRUSH Terrace
LAKE BREEZE Terrace
PINE BREEZE Run
WOODBROOK Drive
PALM LEAF Court
WOODBROOK DRIVE
CREEKSIDE Trail

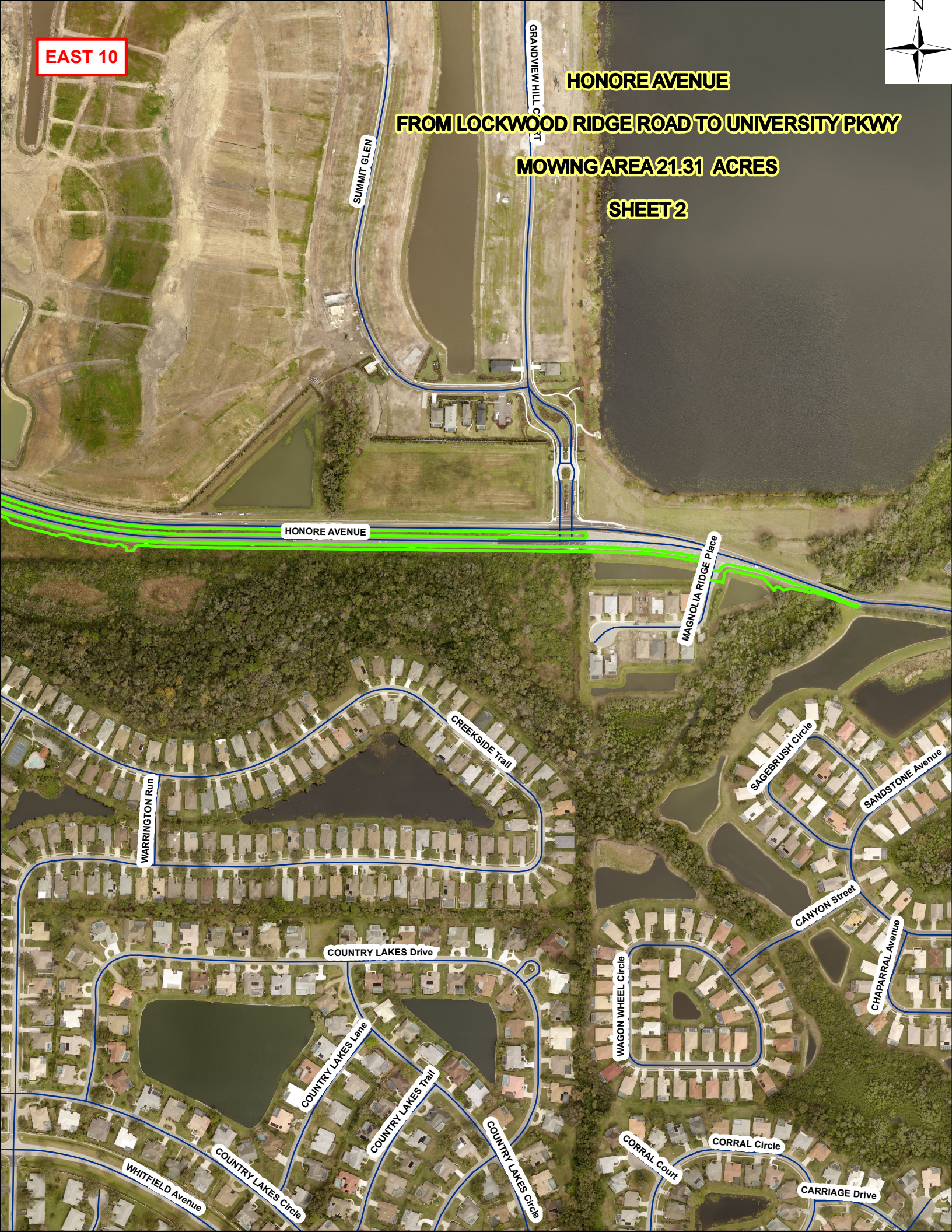
EAST 10
HONORE AVENUE
FROM LOCKWOOD RIDGE ROAD TO UNIVERSITY PKWY
MOWING AREA 21.31 ACRES
SHEET 2
N
SUMMIT GLEN
GRANDVIEW HILL COURT
HONORE AVENUE
MAGNOLIA RIDGE Place
CREEKSIDE Trail
WARRINGTON Run
SAGEBRUSH Circle
SANDSTONE Avenue
CANYON Street
CHAPARRAL Avenue
COUNTRY LAKES Drive
WAGON WHEEL Circle
COUNTRY LAKES Lane
COUNTRY LAKES Trail
COUNTRY LAKES Circle
WHITFIELD Avenue
COUNTRY LAKES Circle
CORRAL Court
CORRAL Circle
CARRIAGE Drive

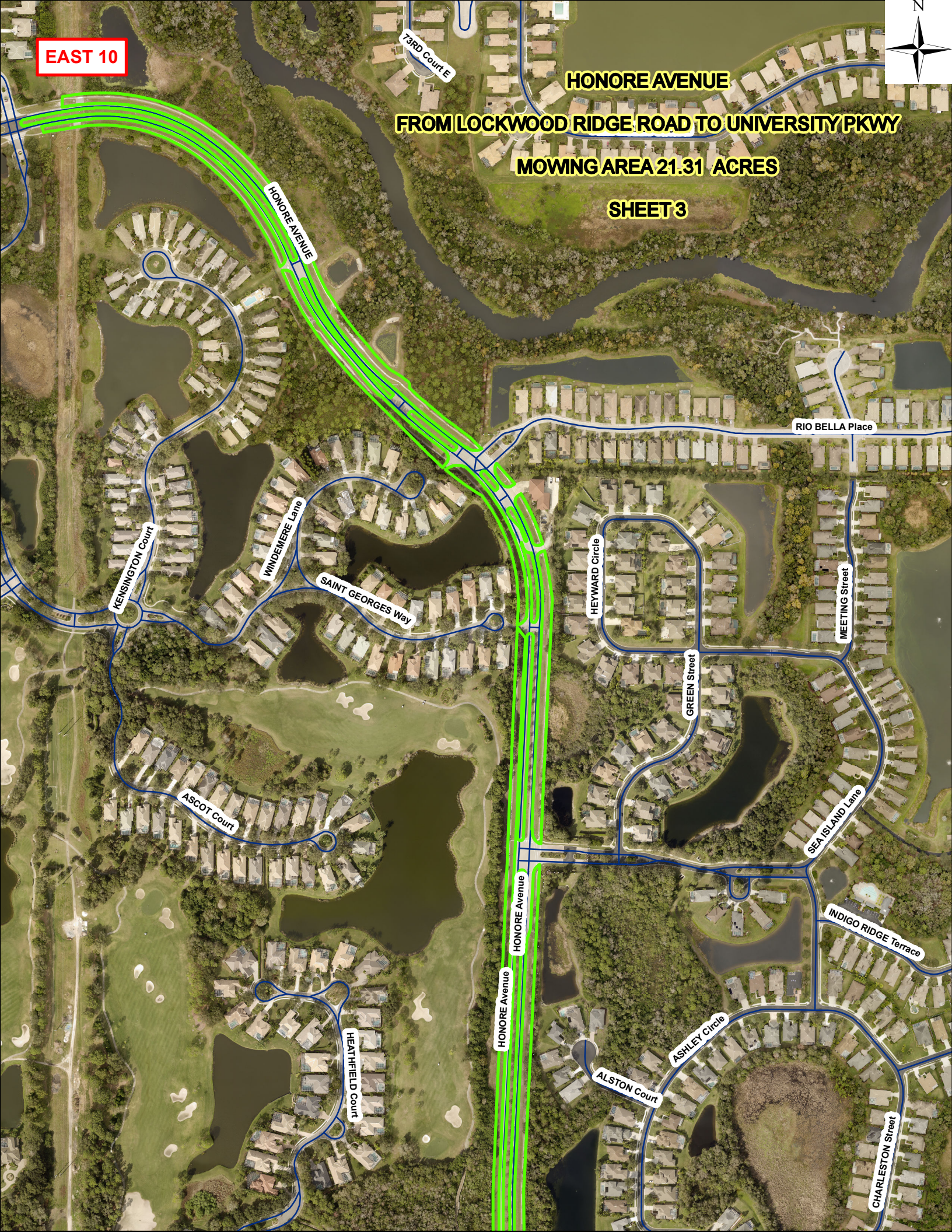
EAST 10
HONORE AVENUE
FROM LOCKWOOD RIDGE ROAD TO UNIVERSITY PKWY
MOWING AREA 21.31 ACRES
SHEET 3
N
73RD Court E
HONORE AVENUE
RIO BELLA Place
KENSINGTON Court
WINDEMERE Lane
SAINT GEORGES Way
HEYWARD Circle
MEETING Street
GREEN Street
ASCOT Court
SEA ISLAND Lane
HONORE Avenue
HONORE Avenue
INDIGO RIDGE Terrace
HEATHFIELD Court
ASHLEY Circle
ALSTON Court
CHARLESTON Street

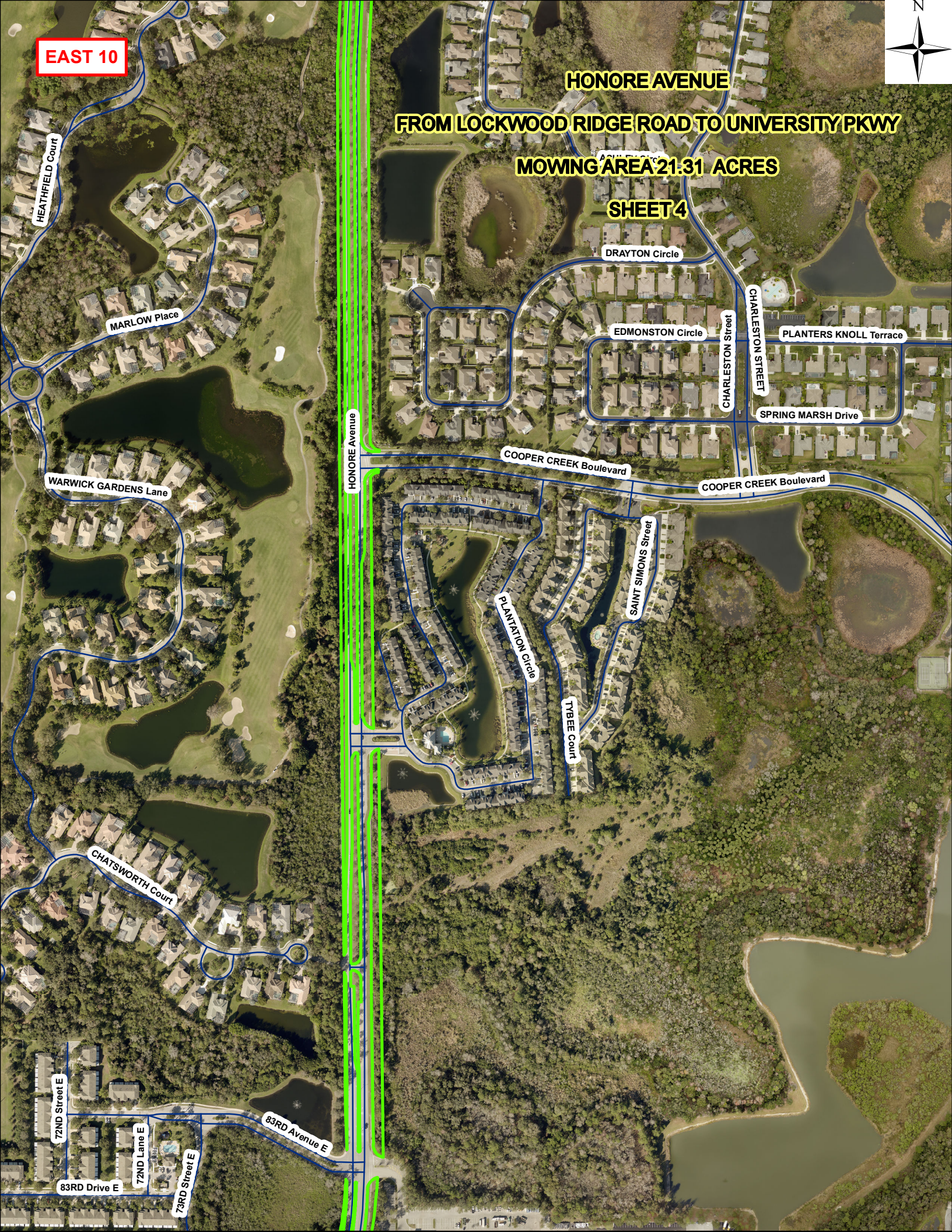
EAST 10
HONORE AVENUE
FROM LOCKWOOD RIDGE ROAD TO UNIVERSITY PKWY
MOWING AREA 21.31 ACRES
SHEET 4
N
HEATHFIELD Court
MARLOW Place
WARWICK GARDENS Lane
CHATSWORTH Court
DRAYTON Circle
EDMONSTON Circle
CHARLESTON Street
CHARLESTON STREET
PLANTERS KNOLL Terrace
SPRING MARSH Drive
HONORE Avenue
COOPER CREEK Boulevard
COOPER CREEK Boulevard
PLANTATION Circle
SAINT SIMONS Street
TYBEE Court
72ND Street E
72ND Lane E
73RD Street E
83RD Drive E
83RD Avenue E

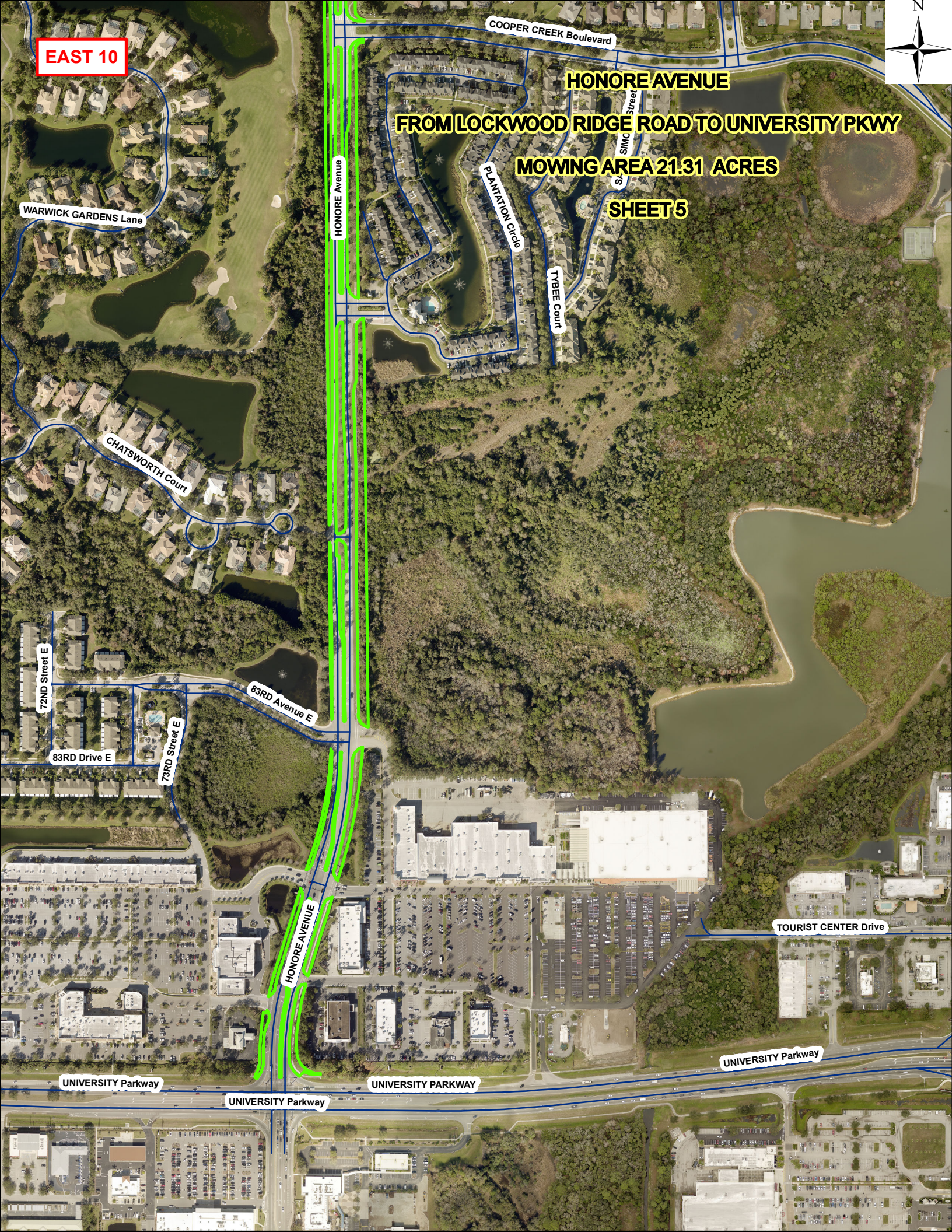
EAST 10
HONORE AVENUE
FROM LOCKWOOD RIDGE ROAD TO UNIVERSITY PKWY
MOWING AREA 21.31 ACRES
SHEET 5
N
COOPER CREEK Boulevard
HONORE Avenue
PLANTATION Circle
TYBEE Court
WARWICK GARDENS Lane
CHATSWORTH Court
72ND Street E
83RD Avenue E
83RD Drive E
73RD Street E
HONORE AVENUE
TOURIST CENTER Drive
UNIVERSITY Parkway
UNIVERSITY PARKWAY
UNIVERSITY Parkway
UNIVERSITY Parkway

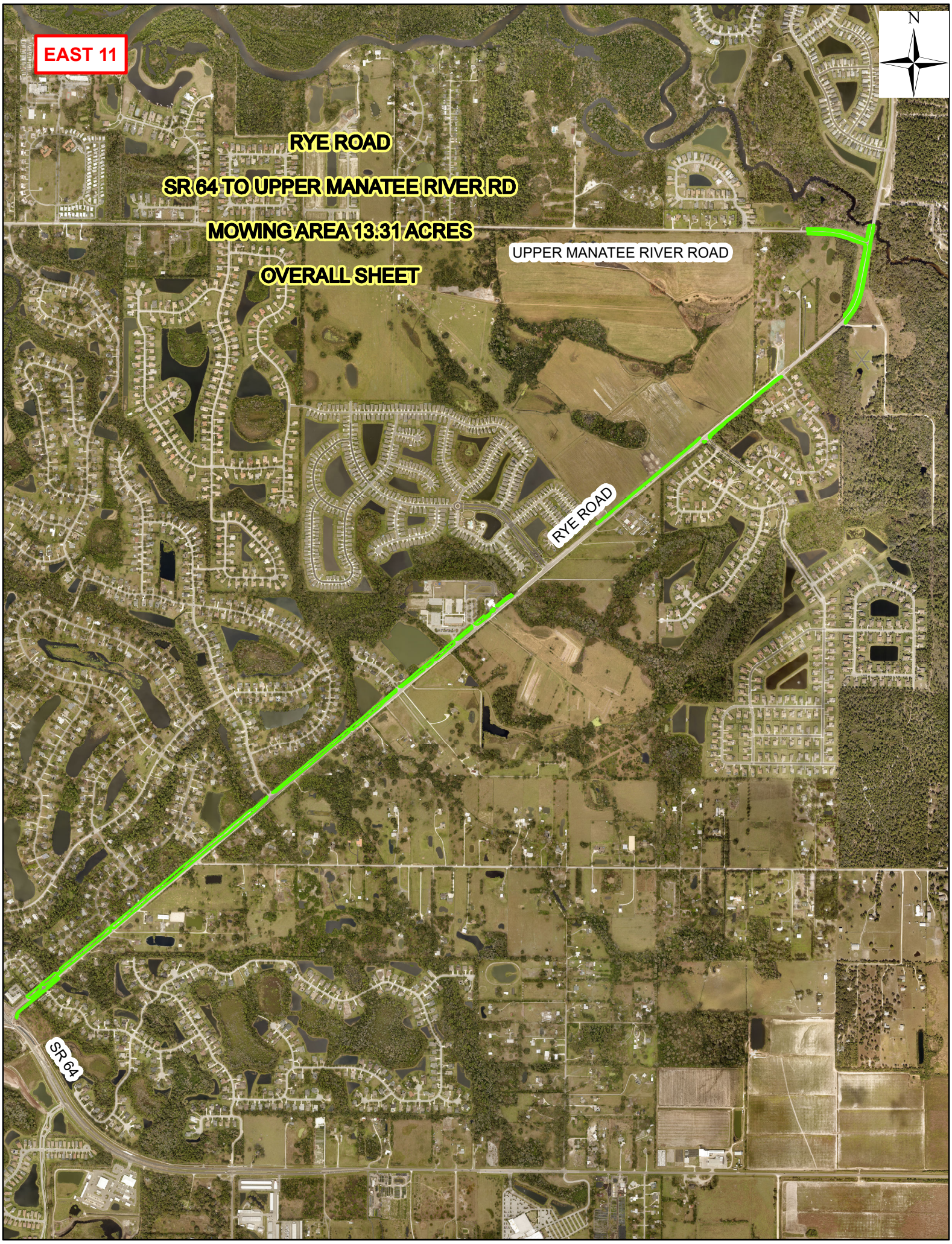
EAST 11
N
RYE ROAD
SR 64 TO UPPER MANATEE RIVER RD
MOWING AREA 13.31 ACRES
OVERALL SHEET
UPPER MANATEE RIVER ROAD
RYE ROAD
SR 64


EAST 11
RIVER WIND Circle
DREAM OAKS Place
164TH Court NE
UPPER MANATEE RIVER Road
ROSE Road
NORTH RYE Road
RYE ROAD
SR 64 TO UPPER MANATEE RIVER RD
MOWING AREA 13.31 ACRES
SHEET 1
N
WOODSTOCK Road
RYE Road NE
5TH Terrace NE
169TH Court NE
RYE ROAD NE
167TH BOULEVARD NE
4TH Avenue NE
165TH Court NE
3RD Avenue NE

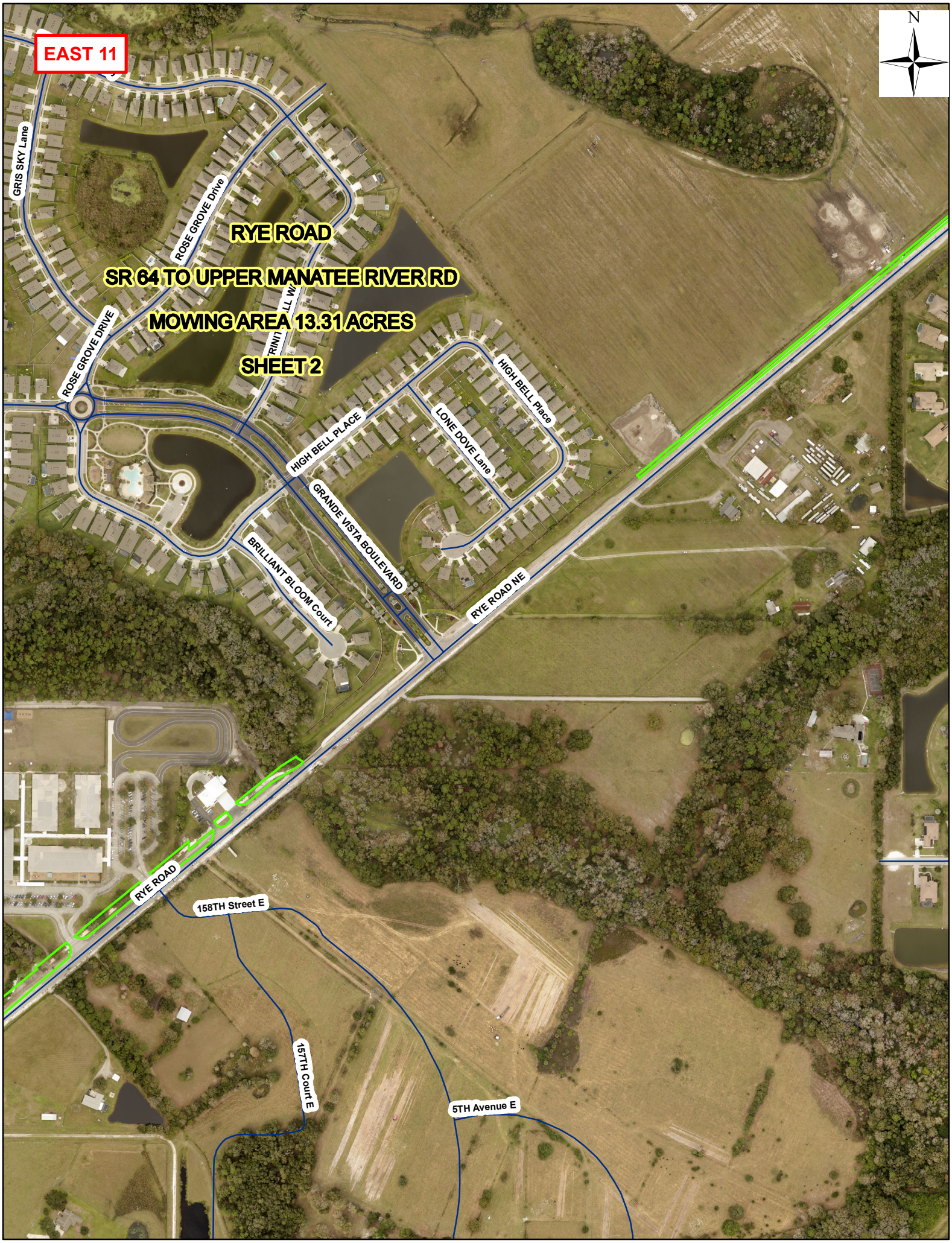
EAST 11
N
GRIS SKY Lane
ROSE GROVE Drive
RYE ROAD
SR 64 TO UPPER MANATEE RIVER RD
MOWING AREA 13.31 ACRES
SHEET 2
ROSE GROVE DRIVE
HIGH BELL PLACE
HIGH BELL Place
LONE DOVE Lane
GRANDE VISTA BOULEVARD
BRILLIANT BLOOM Court
RYE ROAD NE
RYE ROAD
158TH Street E
157TH Court E
5TH Avenue E

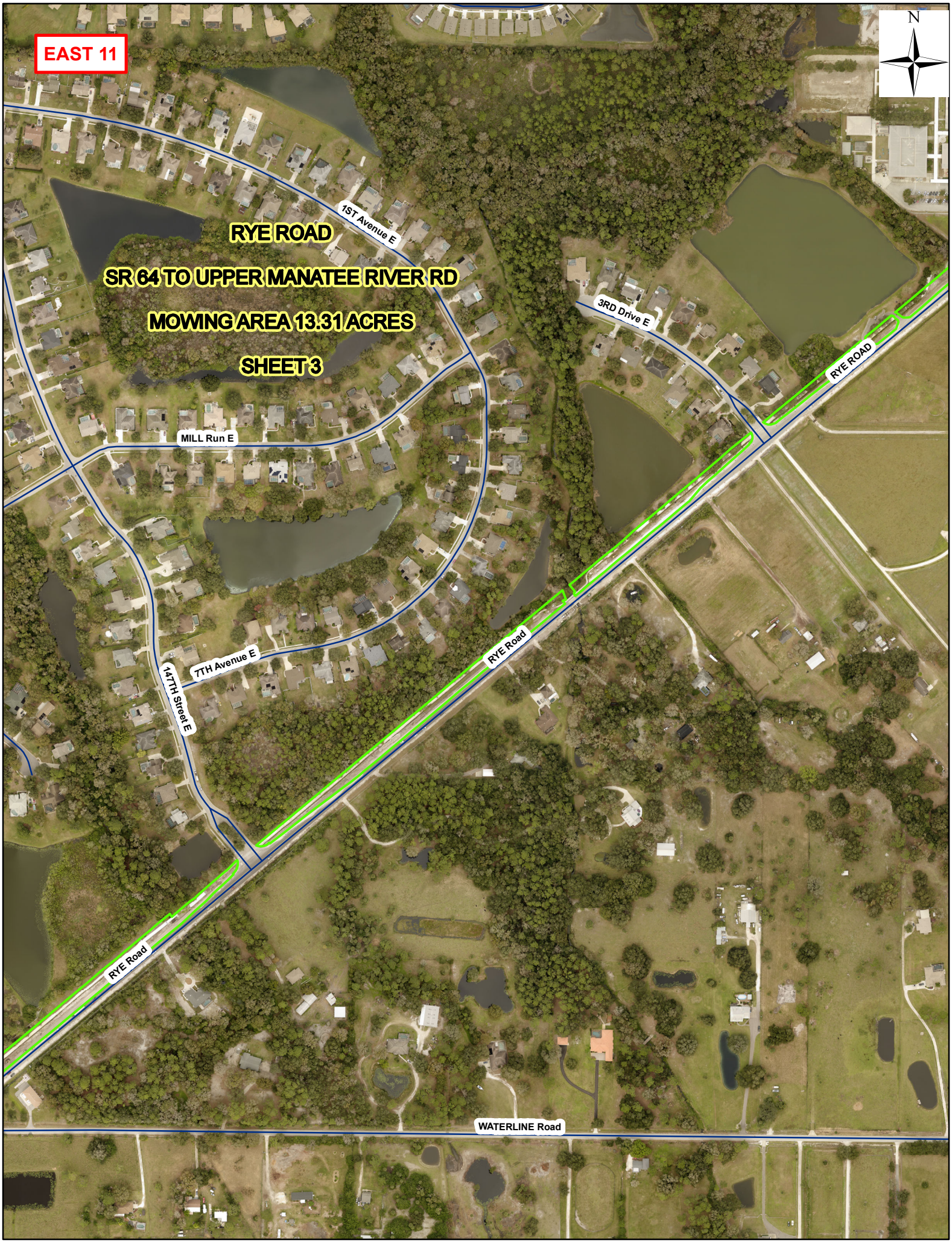
EAST 11
N
RYE ROAD
SR 64 TO UPPER MANATEE RIVER RD
MOWING AREA 13.31 ACRES
SHEET 3
1ST Avenue E
3RD Drive E
RYE ROAD
MILL Run E
7TH Avenue E
147TH Street E
RYE Road
RYE Road
RYE Road
WATERLINE Road

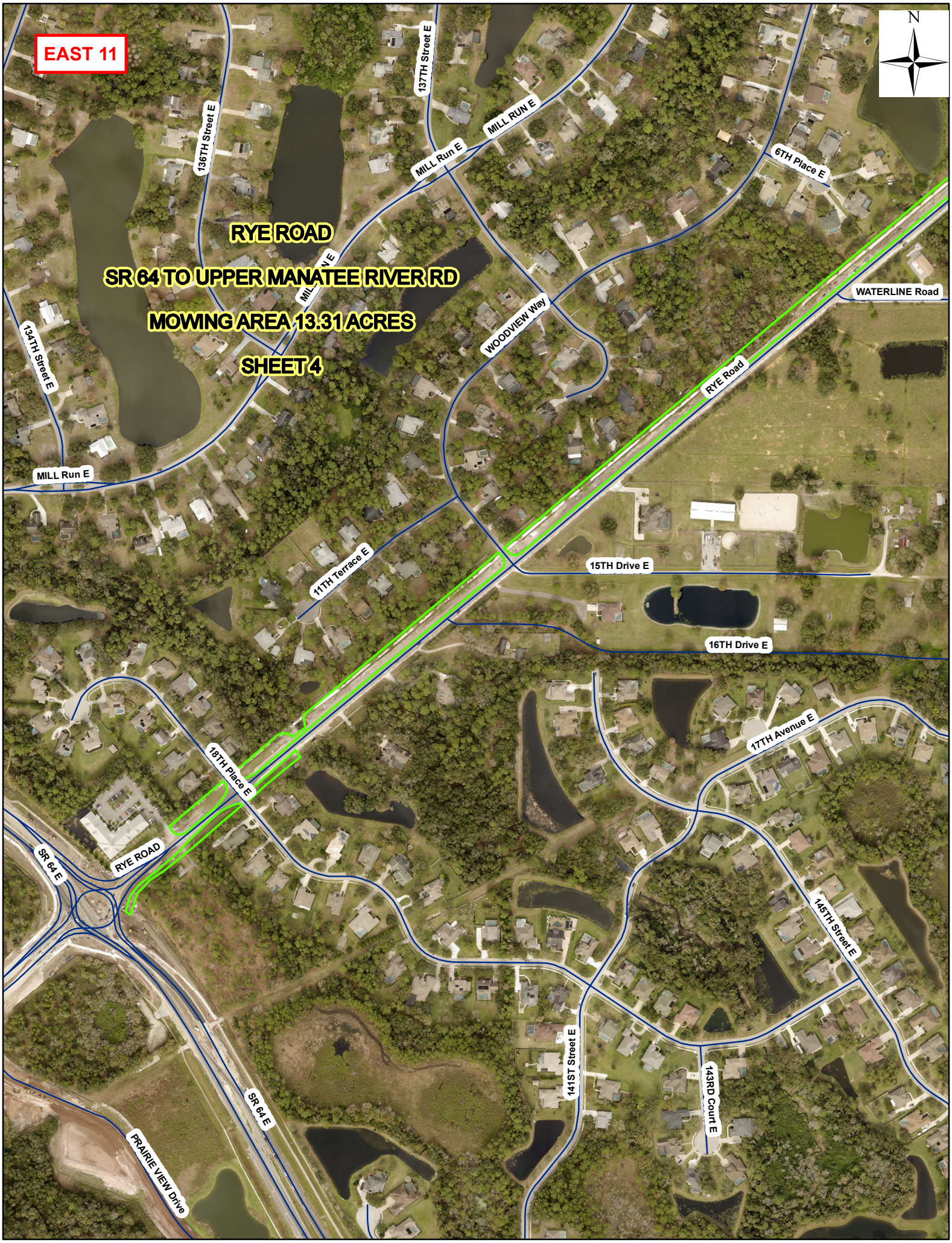
EAST 11
N
RYE ROAD
SR 64 TO UPPER MANATEE RIVER RD
MOWING AREA 13.31 ACRES
SHEET 4
137TH Street E
136TH Street E
MILL RUN E
MILL Run E
6TH Place E
WATERLINE Road
WOODVIEW Way
RYE Road
134TH Street E
MILL Run E
11TH Terrace E
15TH Drive E
16TH Drive E
17TH Avenue E
18TH Place E
RYE ROAD
SR 64 E
145TH Street E
141ST Street E
143RD Court E
SR 64 E
PRAIRIE VIEW Drive

East 12

# SR 64 E (MANATEE AVE)
# FROM 28TH ST E
# TO 66TH ST CT E
# MOWING AREA: 11.22 ACRES
# OVERALL SHEET

N

REGATTA WAY
FORE DR
MAST DR
MAINSAIL DR
PINNACLE DR
HALYARD DR
COMPASS DR
SPINNAKER DR
HAWK ISLAND DR
5TH AVE NE
4TH AVE NE
BLUE MARLIN DR
BARRACUDA DR
SWORDFISH DR
SHARK DR
3RD AVE E
2ND AVE E
4TH AVE E
48TH ST CT NE
48TH ST CT E
SAN LORENZO CT
SAN PALERMO DR
3RD AVE E
SALT MEADOW CIR
9TH AVE CIR NE
LAUGHING WATERS LN
8TH AVE DR NE
WILLOWSHIRE WAY
HERITAGE PRESERVE RUN
OSCEOLA BLVD
I75 SB
I75 NB
KAY RD NE
4TH AVE NE
2ND AVE NE
ALPINE CT
ALPINE LN
64TH ST NE
65TH ST E
1ST AVE E
CYPRESS CREEK BLVD
KAY RD
66TH ST CT E
36TH ST NE
RIVERFRONT DR
CASTLETON DR
2ND DR NE
41ST ST NE
41ST CIR E
41ST ST E
39TH ST E
43RD ST BLVD E
SR 64 E
SEMINOLE DR
PARKVIEW ST
FUN AVE
MANATEE AVE E
WALKER ISLAND DR
JOYCE DR
OAKLEAF BLVD
BAYTREE RD
BOTTLEBRUSH DR
FERN DR
6TH AVE E
47TH ST E
49TH ST E
50TH ST E
53RD ST E
7TH AVE E
HUBBEL RD
27TH ST CT E
28TH ST E
OAK ST
PINE ST
TROPICAL DR
11TH AVE E
12TH AVE E
27TH ST E
14TH AVE E
11TH AVE E
TIDE POINT WAY
57TH ST E
54TH ST E
60TH ST E
64TH ST CT E
13TH AVE E
18TH AVE E
11TH DR E
TULIP AVE
GOLF VIEW AVE
SWEETGUM AVE

East 12

# SR 64 E (MANATEE AVE E)
# FROM 28th ST E
# TO 66th ST CT E
# MOWING AREA: 11.28 ACRES

## SHEET 1

N

2ND DR NE
CARLTON ARMS DR
CARLTON INLET DR
CASTLETON DR
CARLTON ARMS DR
CARLTON ARMS
39TH ST E
CARLTON ARMS BLVD
DESOTO ST E
COLUMBIA ST
HIGH ST
PLAZA ST E
RIVERVIEW LN
PARKVIEW ST
ORCHID LN
SEMINOLE DR
BRADEN CASTLE DR
OAK ST
3RD AVE E
3RD AVE DR E
HARMONY AVE
IDLE LN
DUNWURKEN LN
4TH AVE E
28TH ST E
FUN AVE
LAZY AVE
SR 64 E
SR 64 E
WALKER ISLAND DR
MANATEE AVE E
MANATEE AVE E
27TH ST E
29TH ST E
6TH AVE DR E
HUBBEL RD
7TH AVE E


East 12
41ST CIR E
39TH ST E
3RD AVE E
41ST ST E
SR 64 E (MANATEE AVE E)
FROM 28th ST E
TO 66th ST CT E
MOWING AREA: 11.28 ACRES
SHEET 2
SR 64 E
SR 64 E
N

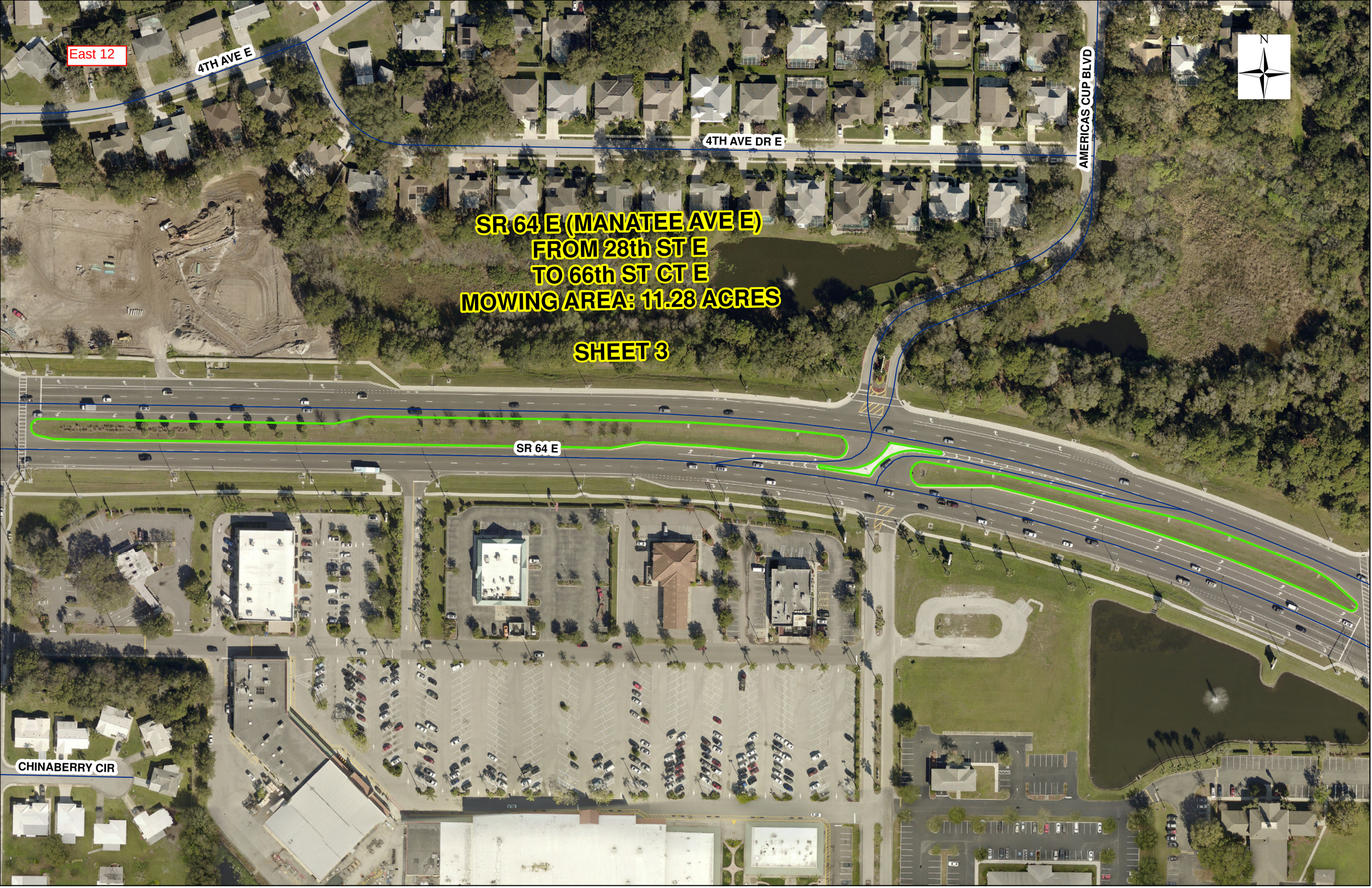
East 12
4TH AVE E
4TH AVE DR E
AMERICAS CUP BLVD
N
SR 64 E (MANATEE AVE E)
FROM 28th ST E
TO 66th ST CT E
MOWING AREA: 11.28 ACRES
SHEET 3
SR 64 E
CHINABERRY CIR

East 12

SR 64 E (MANATEE AVE E)
FROM 28th ST E
TO 66th ST CT E
MOWING AREA: 11.28 ACRES

SHEET 4

SR 64 E

48TH ST CT E

4TH AVENUE CIR E

51ST ST E

49TH ST E

6TH AVE E

51ST ST E

East 12

N

4TH AVENUE CIR E

1ST AVE E

**SR 64 E (MANATEE AVE E)**
**FROM 28th ST E**
**TO 66th ST CT E**
**MOWING AREA: 11.28 ACRES**

**SHEET 5**

CYPRESS CREEK BLVD

SR 64 E

53RD ST E

57TH ST E

60TH ST CT E

East 12

CYPRESS CREEK BLVD

KAY RD

65TH ST E

6TH AVE E

66TH ST CT E

SR 64 E

60TH ST CT E

62ND ST CIR E

64TH ST CT E

**SR 64 E (MANATEE AVE)**
**FROM 28TH ST E**
**TO 66TH ST CT E**
**MOWING AREA: 11.22 ACRES**
**SHEET 6**

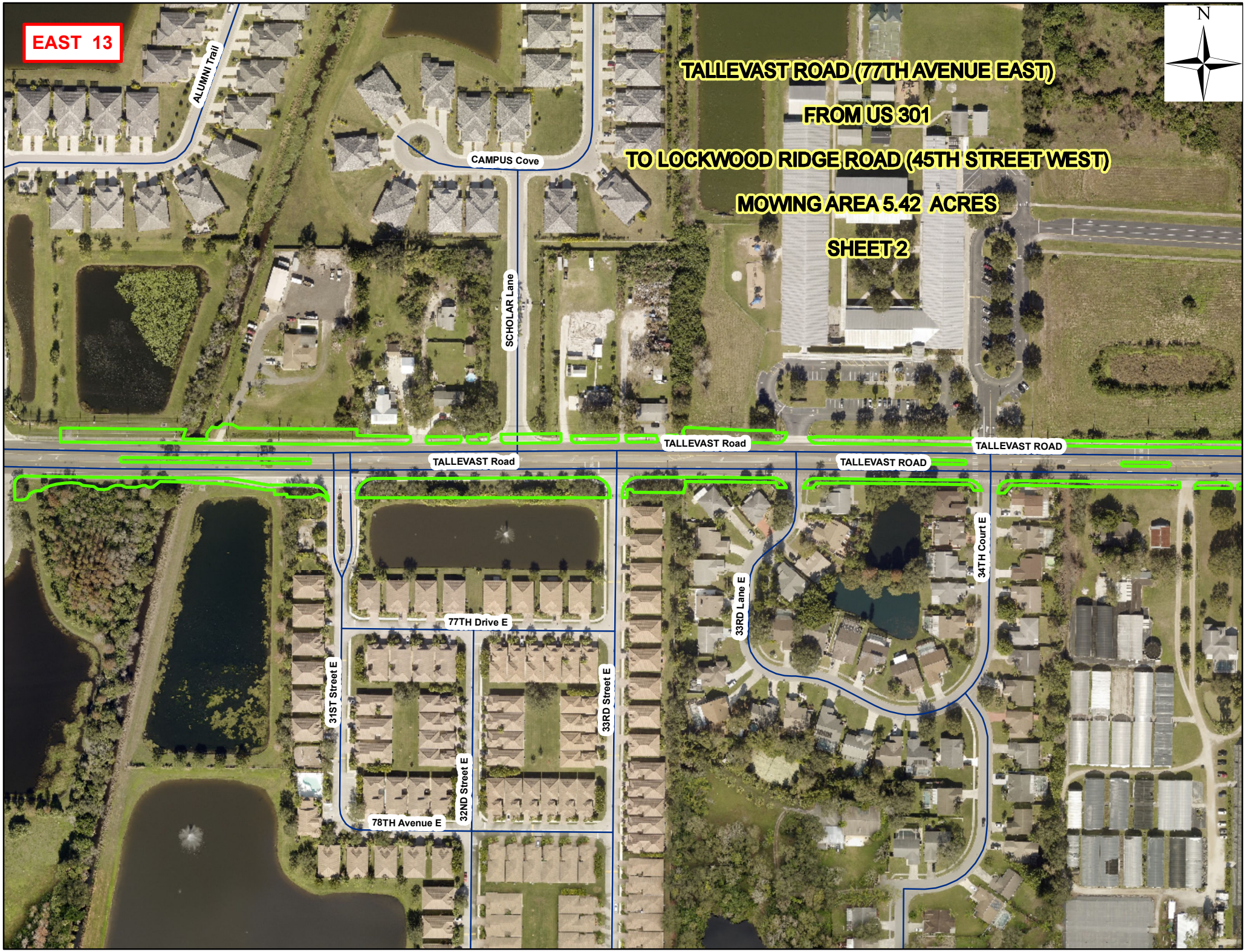
EAST 13
TALLEVAST ROAD (77TH AVENUE EAST)
FROM US 301
TO LOCKWOOD RIDGE ROAD (45TH STREET WEST)
MOWING AREA 5.42 ACRES
SHEET 2
N
ALUMNI Trail
CAMPUS Cove
SCHOLAR Lane
TALLEVAST Road
TALLEVAST ROAD
TALLEVAST Road
TALLEVAST ROAD
34TH Court E
33RD Lane E
77TH Drive E
31ST Street E
33RD Street E
32ND Street E
78TH Avenue E

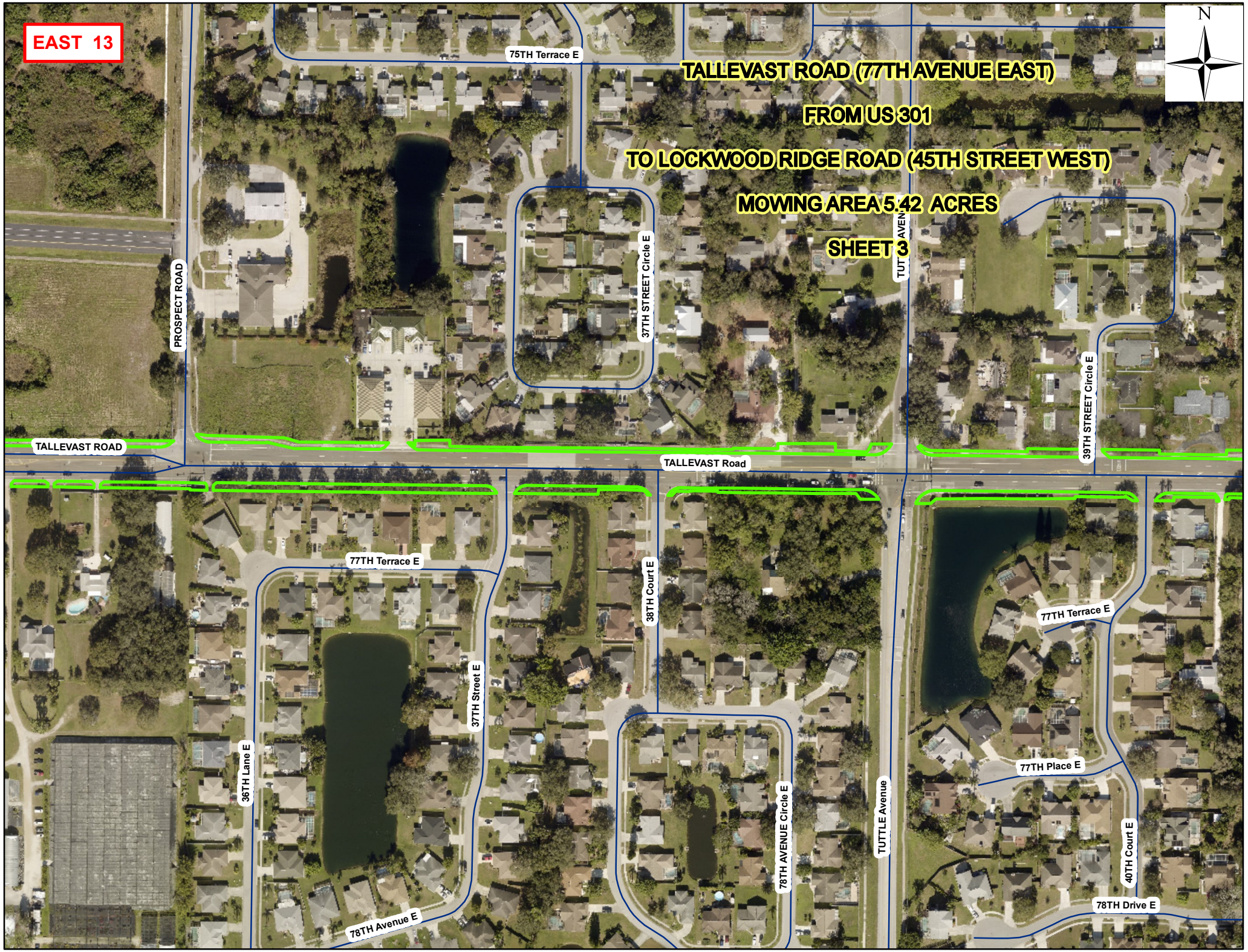
EAST 13
N
TALLEVAST ROAD (77TH AVENUE EAST)
FROM US 301
TO LOCKWOOD RIDGE ROAD (45TH STREET WEST)
MOWING AREA 5.42 ACRES
SHEET 3
75TH Terrace E
PROSPECT ROAD
37TH STREET Circle E
TUT AVEN
39TH STREET Circle E
TALLEVAST ROAD
TALLEVAST Road
77TH Terrace E
38TH Court E
37TH Street E
36TH Lane E
78TH AVENUE Circle E
TUTTLE Avenue
77TH Terrace E
77TH Place E
40TH Court E
78TH Drive E
78TH Avenue E

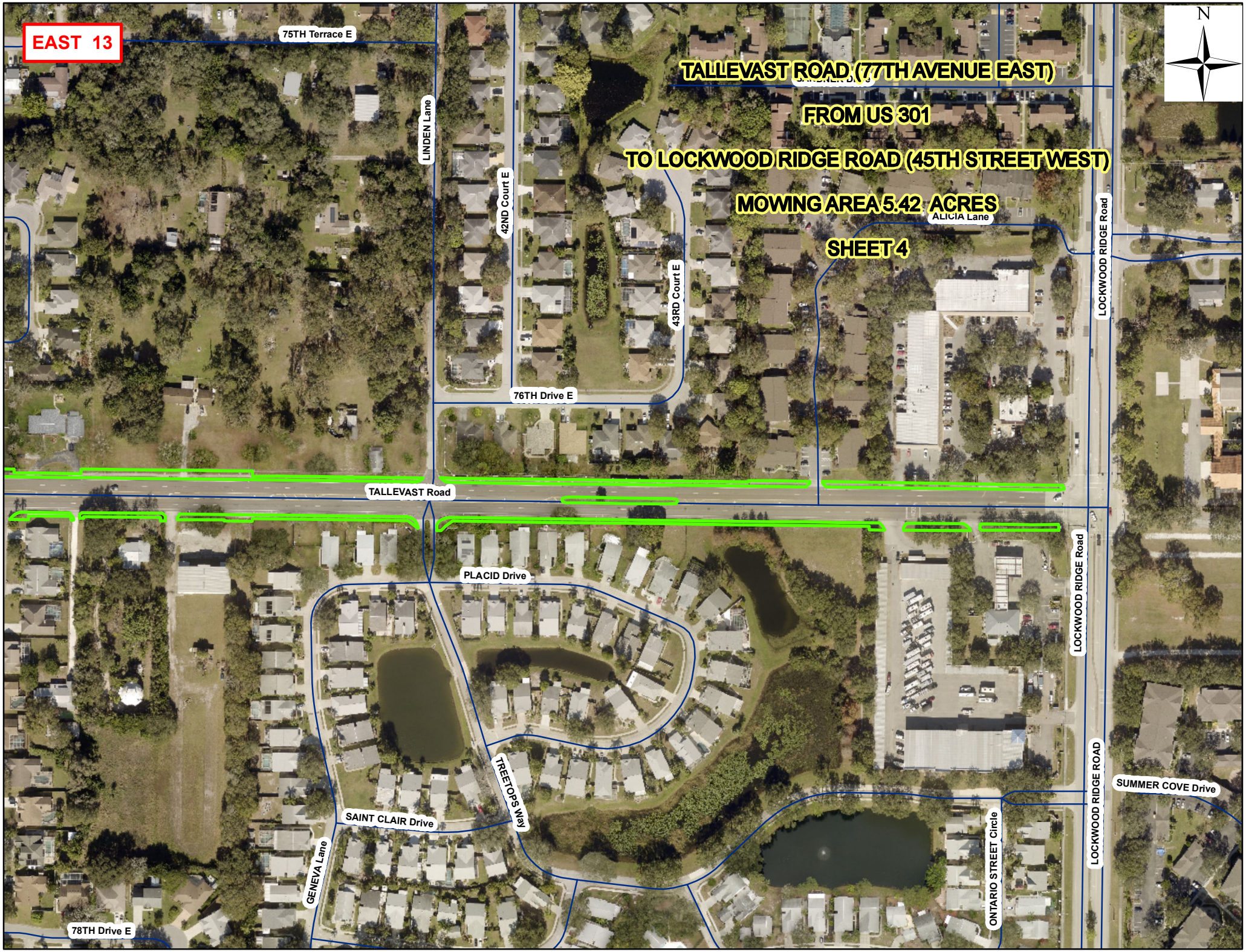
EAST 13
TALLEVAST ROAD (77TH AVENUE EAST)
FROM US 301
TO LOCKWOOD RIDGE ROAD (45TH STREET WEST)
MOWING AREA 5.42 ACRES
SHEET 4
N
75TH Terrace E
LINDEN Lane
42ND Court E
43RD Court E
76TH Drive E
ALICIA Lane
LOCKWOOD RIDGE Road
TALLEVAST Road
PLACID Drive
LOCKWOOD RIDGE Road
TREETOPS Way
SAINT CLAIR Drive
GENEVA Lane
ONTARIO STREET Circle
LOCKWOOD RIDGE ROAD
SUMMER COVE Drive
78TH Drive E

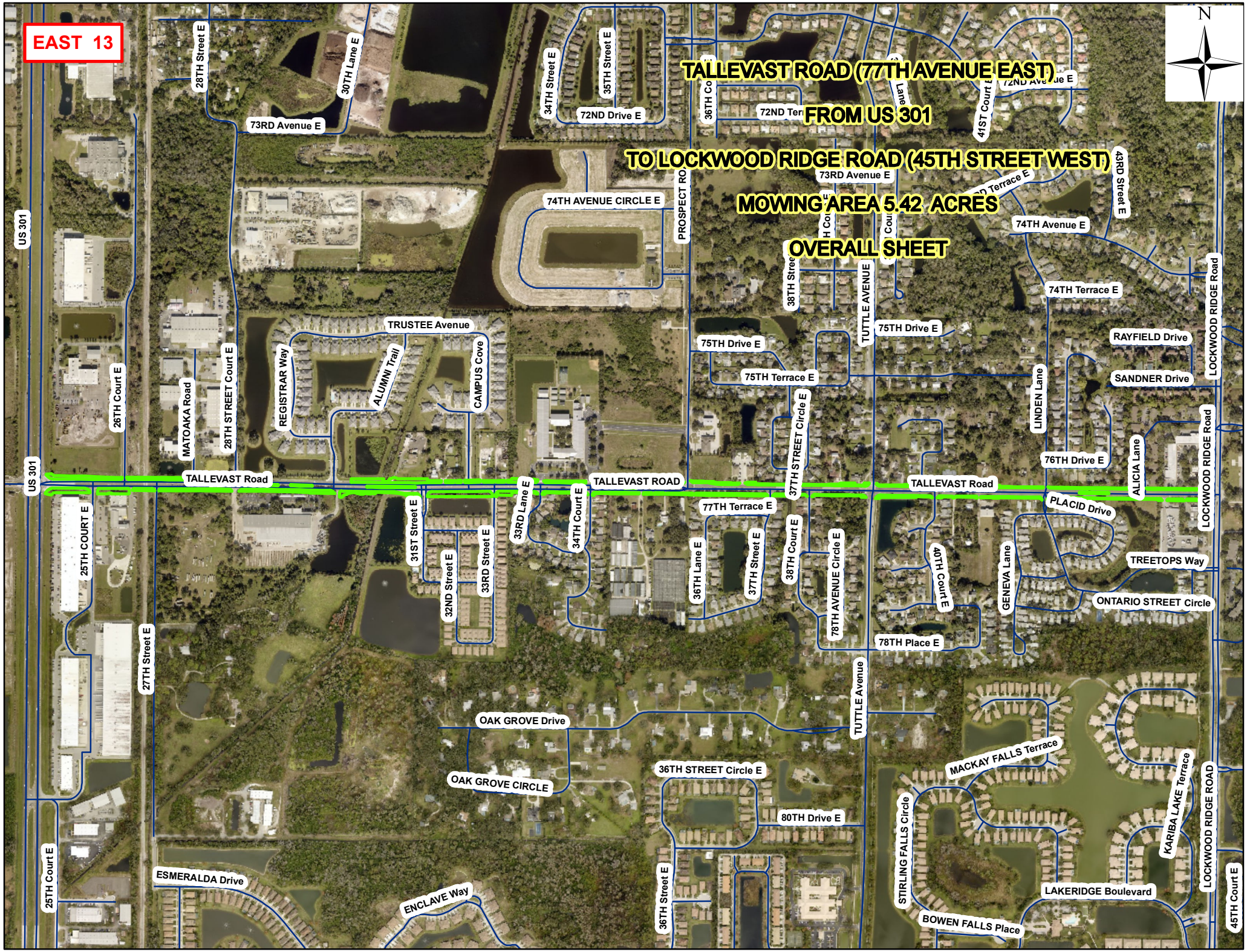
EAST 13
TALLEVAST ROAD (77TH AVENUE EAST)
FROM US 301
TO LOCKWOOD RIDGE ROAD (45TH STREET WEST)
MOWING AREA 5.42 ACRES
OVERALL SHEET
N
US 301
TALLEVAST Road
TALLEVAST ROAD
28TH Street E
30TH Lane E
34TH Street E
35TH Street E
72ND Drive E
73RD Avenue E
74TH AVENUE CIRCLE E
PROSPECT RO
74TH Avenue E
74TH Terrace E
43RD Street E
TUTTLE AVENUE
75TH Drive E
75TH Terrace E
RAYFIELD Drive
SANDNER Drive
LINDEN Lane
ALICIA Lane
76TH Drive E
LOCKWOOD RIDGE Road
TRUSTEE Avenue
REGISTRAR Way
ALUMNI Trail
CAMPUS Cove
26TH Court E
MATOAKA Road
28TH STREET Court E
37TH STREET Circle E
31ST Street E
32ND Street E
33RD Street E
33RD Lane E
34TH Court E
77TH Terrace E
36TH Lane E
37TH Street E
38TH Court E
78TH AVENUE Circle E
40TH Court E
GENEVA Lane
PLACID Drive
TREETOPS Way
ONTARIO STREET Circle
78TH Place E
25TH COURT E
27TH Street E
OAK GROVE Drive
OAK GROVE CIRCLE
36TH STREET Circle E
80TH Drive E
MACKAY FALLS Terrace
KARIBA LAKE Terrace
STIRLING FALLS Circle
LAKERIDGE Boulevard
BOWEN FALLS Place
25TH Court E
ESMERALDA Drive
ENCLAVE Way
36TH Street E
45TH Court E

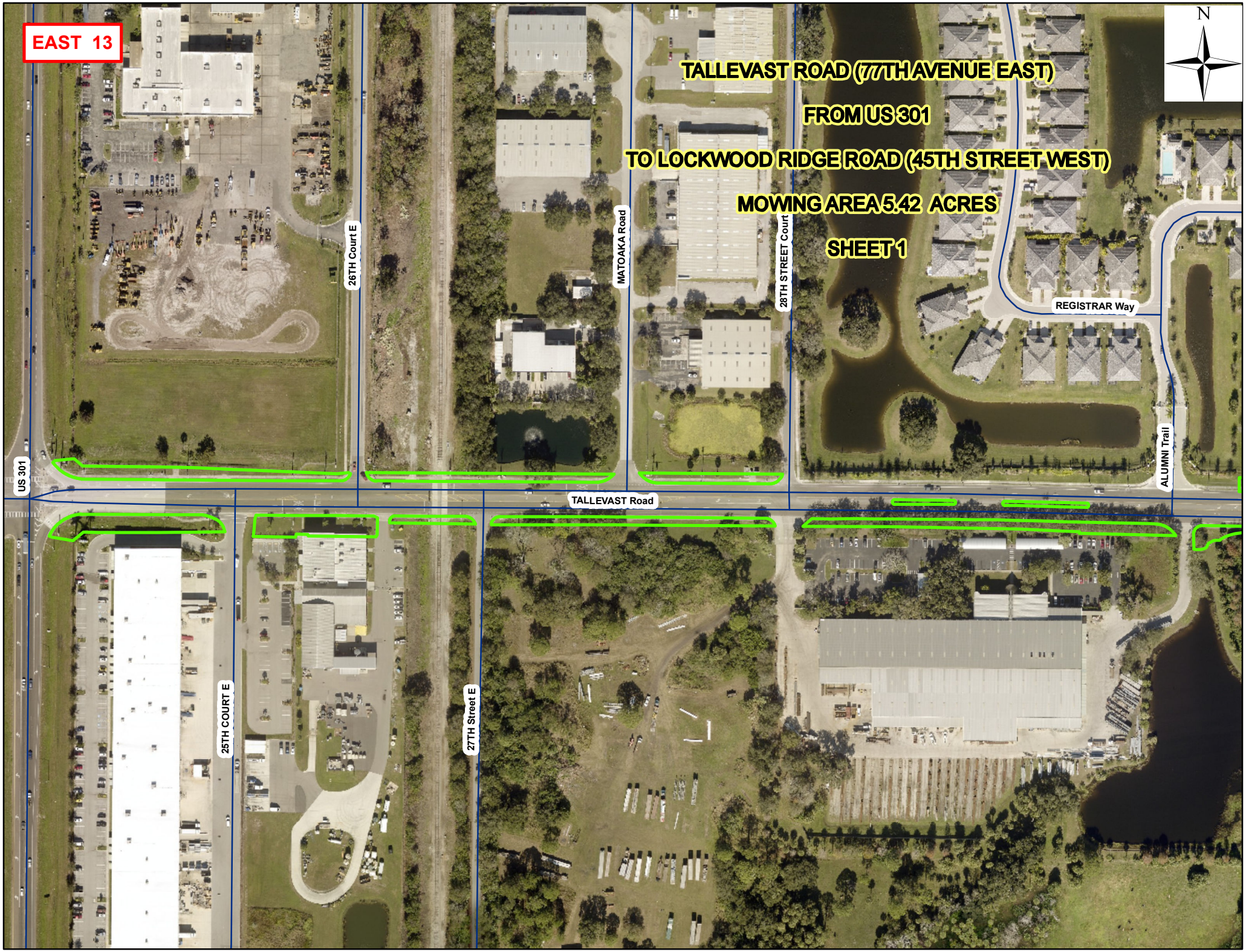
EAST 13
TALLEVAST ROAD (77TH AVENUE EAST)
FROM US 301
TO LOCKWOOD RIDGE ROAD (45TH STREET WEST)
MOWING AREA 5.42 ACRES
SHEET 1
N
US 301
26TH Court E
MATOAKA Road
28TH STREET Court
REGISTRAR Way
ALUMNI Trail
TALLEVAST Road
25TH COURT E
27TH Street E

East 14

63RD AVE E

63RD TER E

42ND ST E

TUTTLE AVE

LAUREL WOOD RUN

WOODCLIFF LAKE TER

65TH AVE E

37TH ST E

65TH PL E

41ST CT E

42ND ST E

ROYAL CASCADES WAY

66TH DR E

38TH ST E

38TH LN E

67TH TER E

66TH PL E

41ST ST CIR E

41ST ST CIR E

WHITFIELD AVE

WHITFIELD AVE

**TUTTLE AVE**
**FROM 63rd AVE E**
**TO WHITFIELD AVE**
**MOWING AREA: 2.56 ACRES**

**OVERALL SHEET**

EAST 15

N

OAK GROVE

# TUTTLE AVE
# FROM OAK GROVE DR
# TO UNIVERSITY PKWY
# MOWING AREA: 3.14 ACRES

## SHEET 1

TUTTLE AVE

80TH DR E

EAST 15

# TUTTLE AVE
# FROM OAK GROVE DR
# TO UNIVERSITY PKWY
# MOWING AREA: 3.14 ACRES

## SHEET 2

80TH DR E

STIRLING FALLS CIR

N

TUTTLE AVE

LAKERIDGE BLVD

37TH LN E

82ND AVE CIR E

BROADWAY AVE

BROADWAY AVE

BRIDAL FALLS LN

BROSCHE LAKE LN

EAST 15

# TUTTLE AVE
# FROM OAK GROVE DR
# TO UNIVERSITY PKWY
# MOWING AREA: 3.14 ACRES

## SHEET 3

BROADWAY AVE

BROADWAY AVE

BRIDAL FALLS LN

N

84TH A... IR E

38TH ST CIR E

84TH PL E

TUTTLE AVE

ONLY

ONLY

ONLY

ONLY

UNIVERSITY PKWY

EAST 15

# TUTTLE AVE
# FROM OAK GROVE DR
# TO UNIVERSITY PKWY
# MOWING AREA: 3.14 ACRES

## OVERALL SHEET

OAK GROVE DR
TUTTLE AVE
36TH ST CIR E
MACKAY FALLS TER
STIRLING FALLS CIR
82ND AVE CIR E
BOWEN FALLS PL
LAKERIDGE BLVD
37TH LN E
BROADWAY AVE
38TH ST CIR E
CASCADE FALLS DR
BROSCHE LAKE LN
84TH PL E
84TH AVE CIR E
37TH ST E
UNIVERSITY PKWY
UNIVERSITY PKWY

EAST 16

# UNIVERSITY PKWY
# FROM US 301
# TO WEST SIDE OF I-75
# MOWING AREA: 46.6 ACRES

## OVERALL SHEET 1

N

TALLEVAST RD
31ST ST E
32ND ST E
33RD ST E
33RD LN E
34TH CT E
36TH LN E
37TH ST E
38TH CT E
78TH AVE CIR E
40TH CT E
GENEVA LN
TREETOPS WAY
INVERNESS DR
27TH ST E
25TH CT E
OAK GROVE DR
36TH ST CIR E
80TH DR E
LOCKWOOD RIDGE RD
INTAGE DR
GLENBROOKE LN
79TH AVE PLZ E
CYPRESS LAKE DR
ESTATES DR
PALM AIRE DR
PALM AIRE LN
80TH AVE CIR E
80TH AVE PLZ E
GLENBROOKE DR
GLENBROOKE CT
ESMERALDA DR
ENCLAVE WAY
36TH ST E
STIRLING CIR
LAKERIDGE BLVD
COUNTRY PARK WAY
TIMBER LAKE DR
TIMBER LAKE LN
WHITFIELD AVE
ORIOLE DR
82ND AVE CIR E
CASCADE FALLS DR
BROADWAY AVE
38TH ST CIR E
BROSCHE LAKE LN
COUNTRY OAKS BLVD
82ND WAY E
NAPA DR
83RD TER E
GARDENS DR
BRANDEIS CIR N
ITHACA LN
ITHACA LN
GARDENS CIR
VASSAR LN
BRANDEIS CIR S
CYPRESS LAKE CIR
SYLVAN WOODS DR
SHADE AVE
84TH AVE CIR E
US 301
ALABAMA ST
KENTUCKY ST
FLORIDA ST
LOUISIANA ST
CAROLINA ST
UNIVERSITY PKWY
UNIVERSITY PKWY

EAST 16

# UNIVERSITY PKWY
# FROM US 301
# TO WEST SIDE OF I-75
# MOWING AREA: 46.6 ACRES

## OVERALL SHEET 2

N

PALM AIRE LN
LINKS CT
BROADMOOR PINE BLVD
EAGLE CREEK DR
WHITEBRIDGE GLN
THE PARK BLVD
GLEN EAGLE XING
SAUNTON PL
HAMPTON CT
FAIRHAVEN
GARDENS CT
ATHFIELD CT
ASHLEY CIR
DRAYTON CIR
CHARLESTON ST
77TH TER E
ROYAL CALCUTTA PL
COOPER CREEK BLVD
TYBEE CT
TOWN CENTER PKWY
TIMBER LAKE LN
WHITFIELD AVE
MISTY OAKS BLVD
ABINGDON CT
DUKES WOOD CT
CHATSWORTH CT
TIMBER LAKE DR
HOYLAKE WAY
LANGLEY PL
83RD AVE E
83RD DR E
60TH ST CIR E
62ND CT E
GROSVENOR CT
STANHOPE PL
LENNOX PL
I75 SB
UNIV TO I75 NB
I75 SB TO UNIV
I75 NB
EXCHANGE WAY
TOURIST CENTER DR
UNIVERSITY PKWY
UNIVERSITY PKWY
I75 NB TO UNIV
UNIV TO I75 SB

EAST16

# UNIVERSITY PKWY
# FROM US 301
# TO WEST SIDE OF I-75
# MOWING AREA: 46.6 ACRES

## SHEET 1

N

ALABAMA ST

TENNESSEE ST

KENTUCKY ST

GEORGIA ST

FLORIDA ST

LOUISIANA ST

CAROLINA ST

31ST ST CT E

SHADE AVE

UNIVERSITY PKWY

UNIVERSITY PKWY

BROADWAY AVE

EAST 16

# UNIVERSITY PKWY
# FROM US 301
# TO WEST SIDE OF I-75
# MOWING AREA: 46.6 ACRES

# SHEET 2

38TH ST CIR E

84TH PL E

TUTTLE AVE

84TH AVE CIR E

37TH ST E

UNIVERSITY PKWY

UNIVERSITY PKWY

N

N

EAST 16

CASCADE FALLS DR

# UNIVERSITY PKWY
# FROM US 301
# TO WEST SIDE OF I-75
# MOWING AREA: 46.6 ACRES

# SHEET 3

LOCKWOOD RIDGE RD

UNIVERSITY PKWY

UNIVERSITY PKWY

N

EAST 16

# UNIVERSITY PKWY
# FROM US 301
# TO WEST SIDE OF I-75
# MOWING AREA: 46.6 ACRES

## SHEET 4

N

CYPRESS LAKE DR

CYPRESS LAKE

SYLVAN CIR

BRANDEIS CIR W

BRANDEIS CIR N

ITHACA LN

BRANDEIS CIR E

VASSAR LN

BRANDEIS CIR S

COUNTRY PARK WAY

CONSERVATORY DR

UNIVERSITY PKWY

UNIVERSITY PKWY

EAST 16

# UNIVERSITY PKWY
# FROM US 301
# TO WEST SIDE OF I-75
# MOWING AREA: 46.6 ACRES

# SHEET 5

GARDENS DR

GARDENS DR

TURNBURY PARK DR

ITHACA LN

PALM LAKES CT

GARDENS CIR

WHITFIELD AVE

UNIVERSITY PKWY

UNIVERSITY PKWY

N

EAST 16

# UNIVERSITY PKWY
# FROM US 301
# TO WEST SIDE OF I-75
# MOWING AREA: 46.6 ACRES

## SHEET 6

60TH ST CIR E

TURNBURY PARK DR

ISLESWORTH CT

ABINGDON CT

THE PARK BLVD

UNIVERSITY PKWY

UNIVERSITY PKWY

LONGWOOD DR

N

EAST 16

GROSVENOR CT

STANHOPE PL

N

**UNIVERSITY PKWY**
**FROM US 301**
**TO WEST SIDE OF I-75**
**MOWING AREA: 46.6 ACRES**

**SHEET 7**

UNIVERSITY PKWY

UNIVERSITY PKWY

EAST 16

73RD ST E

# UNIVERSITY PKWY
# FROM US 301
# TO WEST SIDE OF I-75
# MOWING AREA: 46.6 ACRES

## SHEET 8

HONORE AVE

HONORE AVE

UNIVERSITY PKWY

UNIVERSITY PKWY

N

EAST 16

# UNIVERSITY PKWY
# FROM US 301
# TO WEST SIDE OF I-75
# MOWING AREA: 46.6 ACRES

# SHEET 9

N

TOURIST CENTER DR

COOPER CREEK BLVD

UNIVERSITY PKWY

UNIVERSITY PKWY

I75 SB TO UNIV

UNIV TO I75 SB

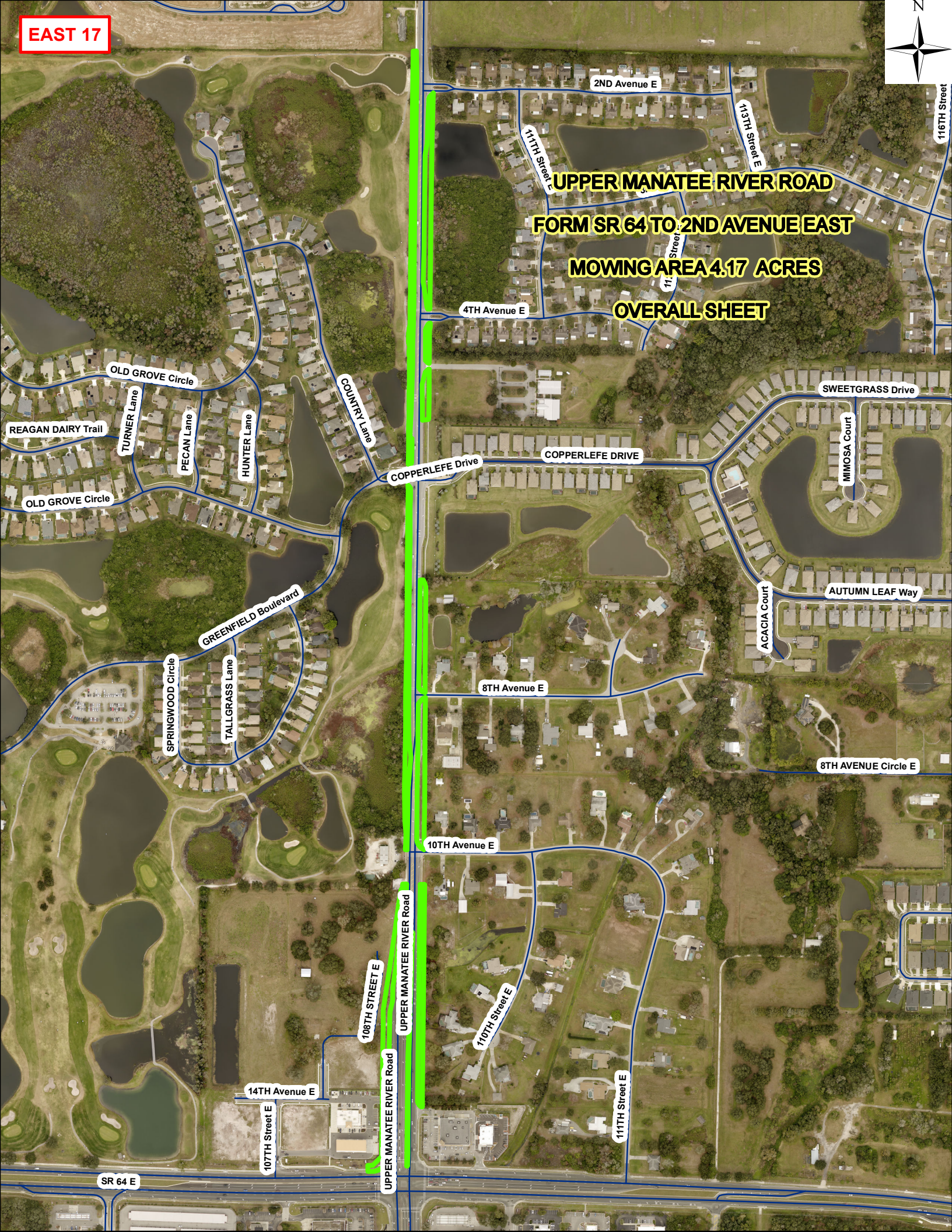
EAST 17
N
UPPER MANATEE RIVER ROAD
FORM SR 64 TO 2ND AVENUE EAST
MOWING AREA 4.17 ACRES
OVERALL SHEET
2ND Avenue E
4TH Avenue E
8TH Avenue E
10TH Avenue E
14TH Avenue E
8TH AVENUE Circle E
SR 64 E
111TH Street E
113TH Street E
116TH Street
OLD GROVE Circle
REAGAN DAIRY Trail
TURNER Lane
PECAN Lane
HUNTER Lane
COUNTRY Lane
COPPERLEFE Drive
COPPERLEFE DRIVE
SWEETGRASS Drive
MIMOSA Court
AUTUMN LEAF Way
ACACIA Court
GREENFIELD Boulevard
SPRINGWOOD Circle
TALLGRASS Lane
108TH STREET E
UPPER MANATEE RIVER Road
110TH Street E
107TH Street E
UPPER MANATEE RIVER Road
111TH Street E

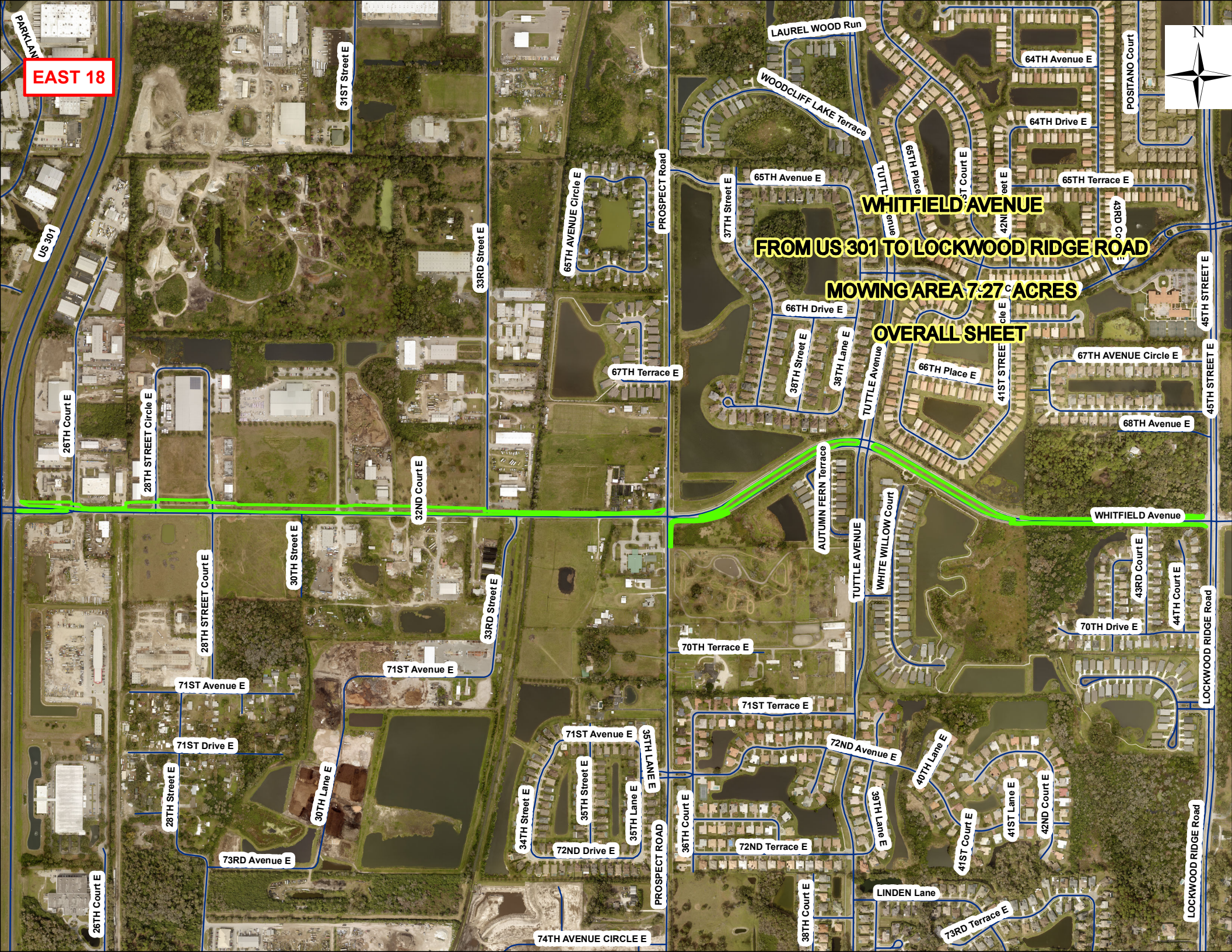
EAST 18
WHITFIELD AVENUE
FROM US 301 TO LOCKWOOD RIDGE ROAD
MOWING AREA 7.27 ACRES
OVERALL SHEET
N
US 301
LAUREL WOOD Run
WOODCLIFF LAKE Terrace
64TH Avenue E
64TH Drive E
POSITANO Court
65TH Avenue E
65TH Terrace E
65TH Place
65TH AVENUE Circle E
PROSPECT Road
31ST Street E
33RD Street E
37TH Street E
43RD Court E
45TH STREET E
66TH Drive E
66TH Place E
67TH Terrace E
67TH AVENUE Circle E
68TH Avenue E
38TH Street E
38TH Lane E
TUTTLE Avenue
41ST STREET
26TH Court E
28TH STREET Circle E
32ND Court E
AUTUMN FERN Terrace
WHITE WILLOW Court
WHITFIELD Avenue
28TH STREET Court E
30TH Street E
33RD Street E
43RD Court E
44TH Court E
70TH Drive E
70TH Terrace E
LOCKWOOD RIDGE Road
71ST Avenue E
71ST Drive E
71ST Terrace E
72ND Avenue E
40TH Lane E
28TH Street E
30TH Lane E
35TH LANE E
35TH Street E
35TH Lane E
34TH Street E
72ND Drive E
72ND Terrace E
39TH Lane E
41ST Court E
41ST Lane E
42ND Court E
36TH Court E
73RD Avenue E
PROSPECT ROAD
LINDEN Lane
73RD Terrace E
26TH Court E
38TH Court E
74TH AVENUE CIRCLE E

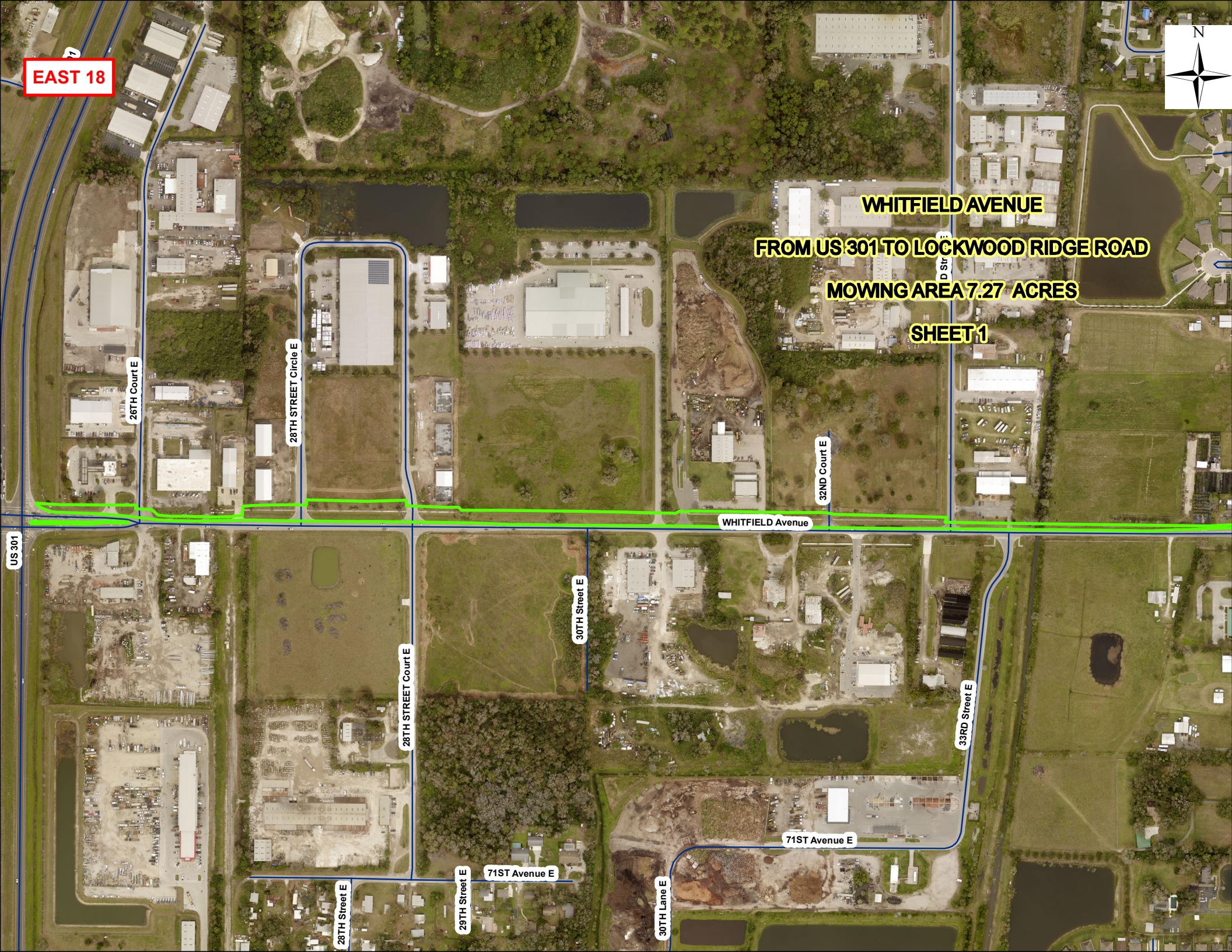
EAST 18
N
WHITFIELD AVENUE
FROM US 301 TO LOCKWOOD RIDGE ROAD
MOWING AREA 7.27 ACRES
SHEET 1
26TH Court E
28TH STREET Circle E
32ND Court E
WHITFIELD Avenue
US 301
30TH Street E
28TH STREET Court E
33RD Street E
71ST Avenue E
71ST Avenue E
28TH Street E
29TH Street E
30TH Lane E

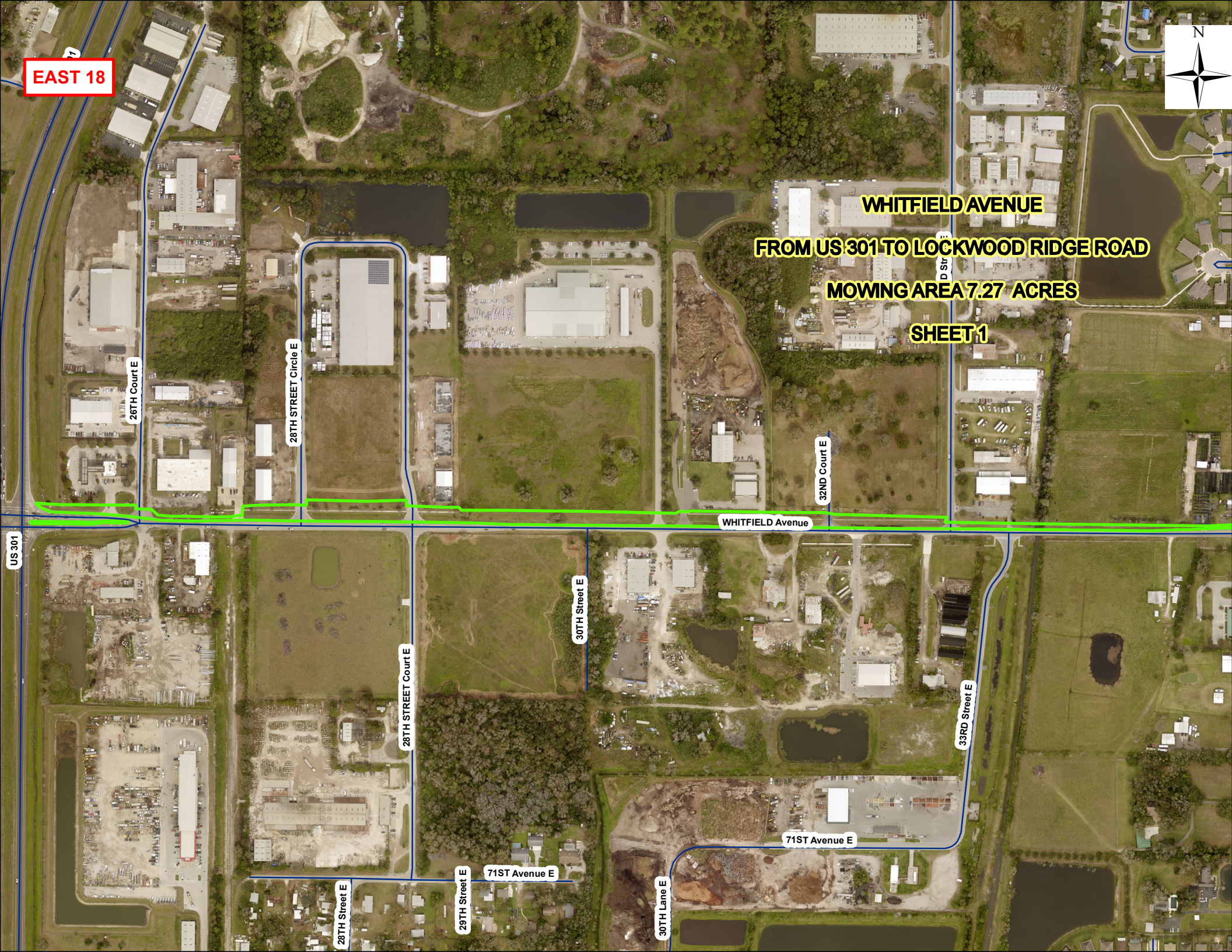
EAST 18
N
WHITFIELD AVENUE
FROM US 301 TO LOCKWOOD RIDGE ROAD
MOWING AREA 7.27 ACRES
SHEET 1
26TH Court E
28TH STREET Circle E
32ND Court E
WHITFIELD Avenue
US 301
30TH Street E
28TH STREET Court E
33RD Street E
71ST Avenue E
71ST Avenue E
28TH Street E
29TH Street E
30TH Lane E

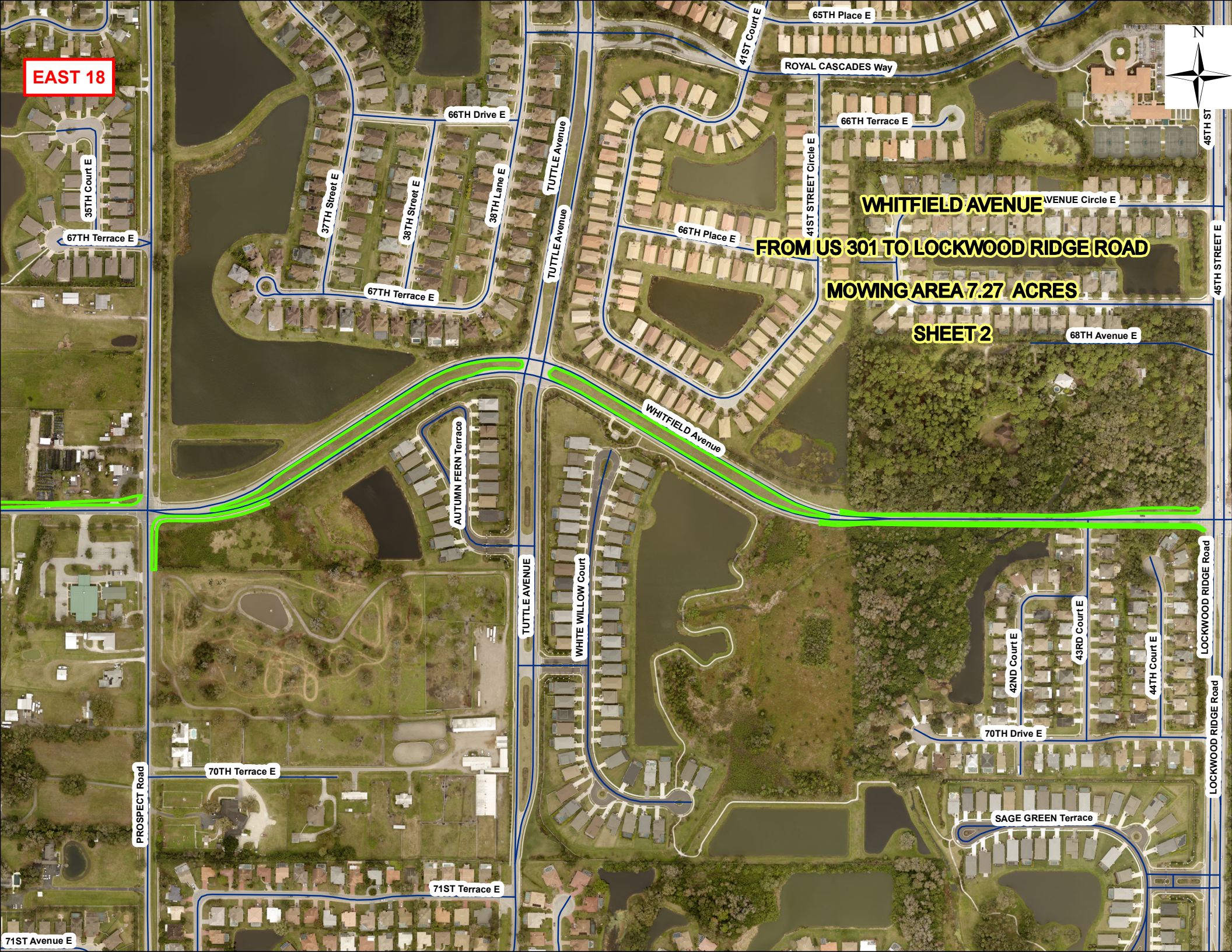
EAST 18
N
WHITFIELD AVENUE
FROM US 301 TO LOCKWOOD RIDGE ROAD
MOWING AREA 7.27 ACRES
SHEET 2
65TH Place E
41ST Court E
ROYAL CASCADES Way
66TH Terrace E
45TH ST
66TH Drive E
35TH Court E
37TH Street E
38TH Street E
38TH Lane E
TUTTLE Avenue
41ST STREET Circle E
66TH Place E
45TH STREET E
67TH Terrace E
68TH Avenue E
WHITFIELD Avenue
AUTUMN FERN Terrace
TUTTLE AVENUE
WHITE WILLOW Court
42ND Court E
43RD Court E
44TH Court E
LOCKWOOD RIDGE Road
70TH Drive E
PROSPECT Road
70TH Terrace E
SAGE GREEN Terrace
71ST Terrace E
71ST Avenue E


EAST 19
TOBERMORY WAY
N
MALACHITE DRIVE
TOBERRMORY WAY TO LAKEWOOD RANCH
MOWING AREA 0.42 ACRES
OVERALL SHEET
MALACHITE Drive

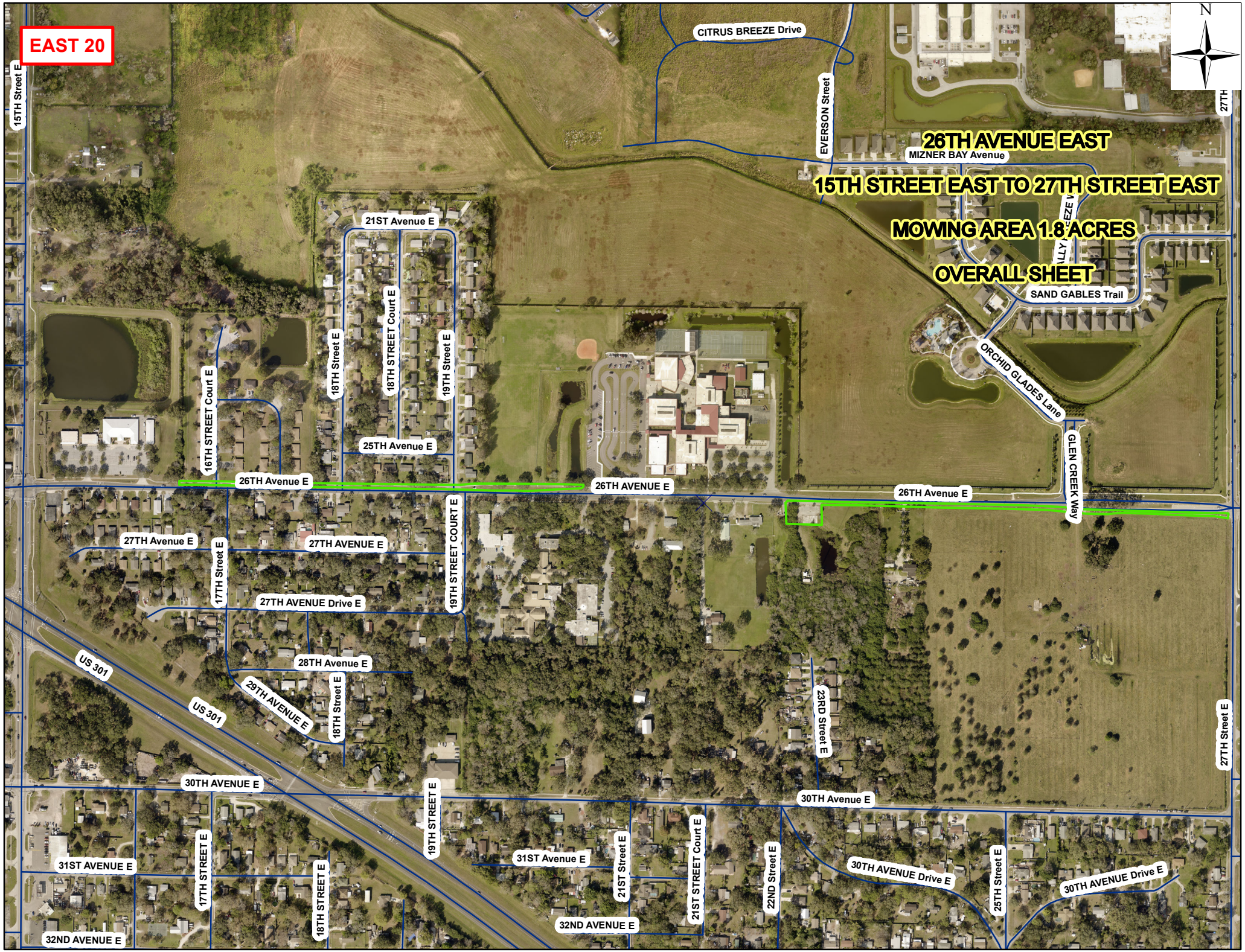
EAST 20
N
CITRUS BREEZE Drive
EVERSON Street
26TH AVENUE EAST
MIZNER BAY Avenue
15TH STREET EAST TO 27TH STREET EAST
MOWING AREA 1.8 ACRES
OVERALL SHEET
SAND GABLES Trail
ORCHID GLADES Lane
GLEN CREEK Way
15TH Street E
16TH STREET Court E
17TH Street E
18TH Street E
18TH STREET Court E
19TH Street E
19TH STREET COURT E
21ST Avenue E
25TH Avenue E
26TH Avenue E
26TH AVENUE E
27TH Avenue E
27TH AVENUE E
27TH AVENUE Drive E
28TH Avenue E
29TH AVENUE E
US 301
23RD Street E
27TH Street E
30TH AVENUE E
30TH Avenue E
31ST AVENUE E
31ST Avenue E
17TH STREET E
18TH STREET E
19TH STREET E
21ST Street E
21ST STREET Court E
22ND Street E
25TH Street E
30TH AVENUE Drive E
32ND AVENUE E

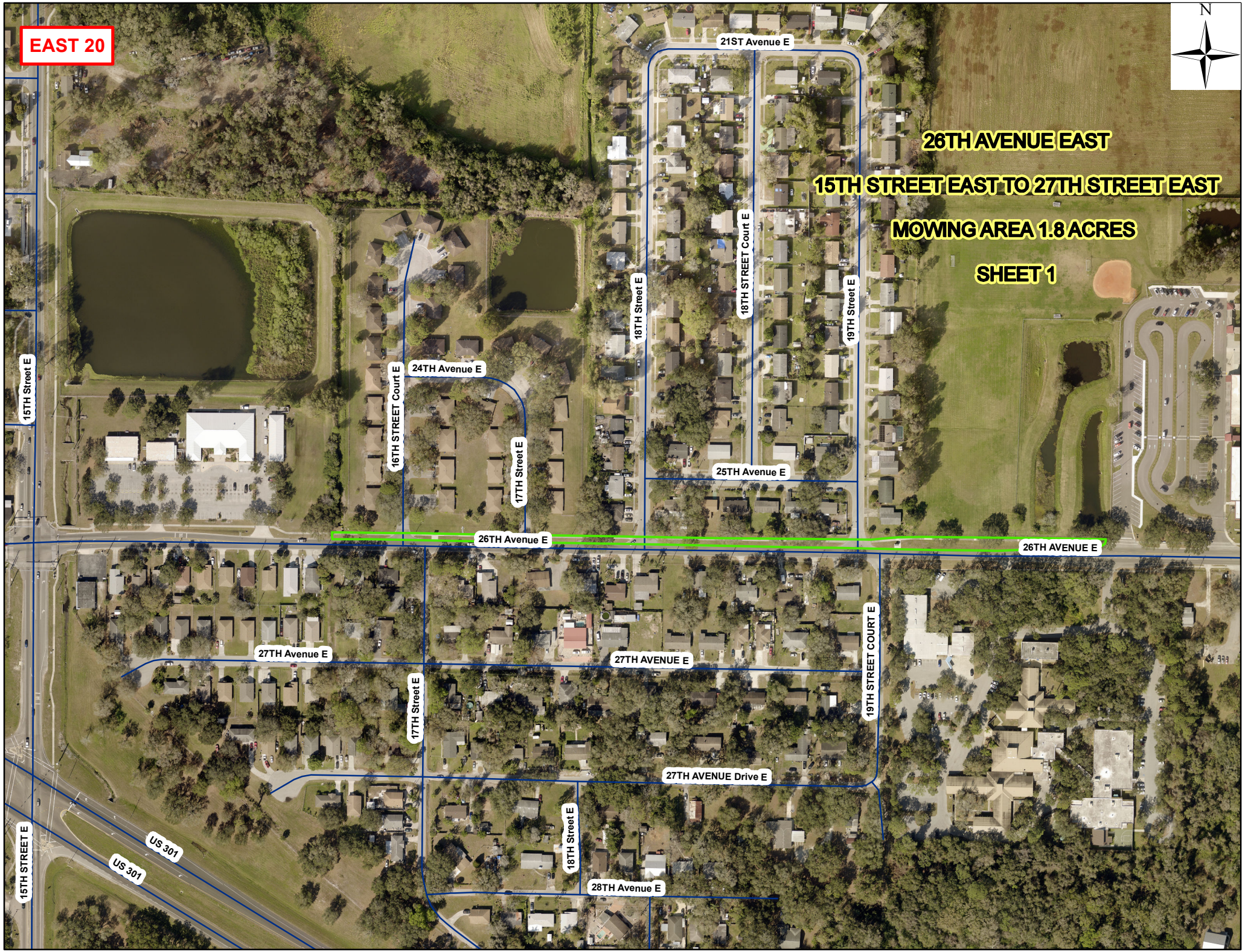
EAST 20
N
26TH AVENUE EAST
15TH STREET EAST TO 27TH STREET EAST
MOWING AREA 1.8 ACRES
SHEET 1
21ST Avenue E
15TH Street E
16TH STREET Court E
24TH Avenue E
17TH Street E
18TH Street E
18TH STREET Court E
19TH Street E
25TH Avenue E
26TH Avenue E
26TH AVENUE E
27TH Avenue E
27TH AVENUE E
19TH STREET COURT E
17TH Street E
27TH AVENUE Drive E
18TH Street E
28TH Avenue E
15TH STREET E
US 301
US 301

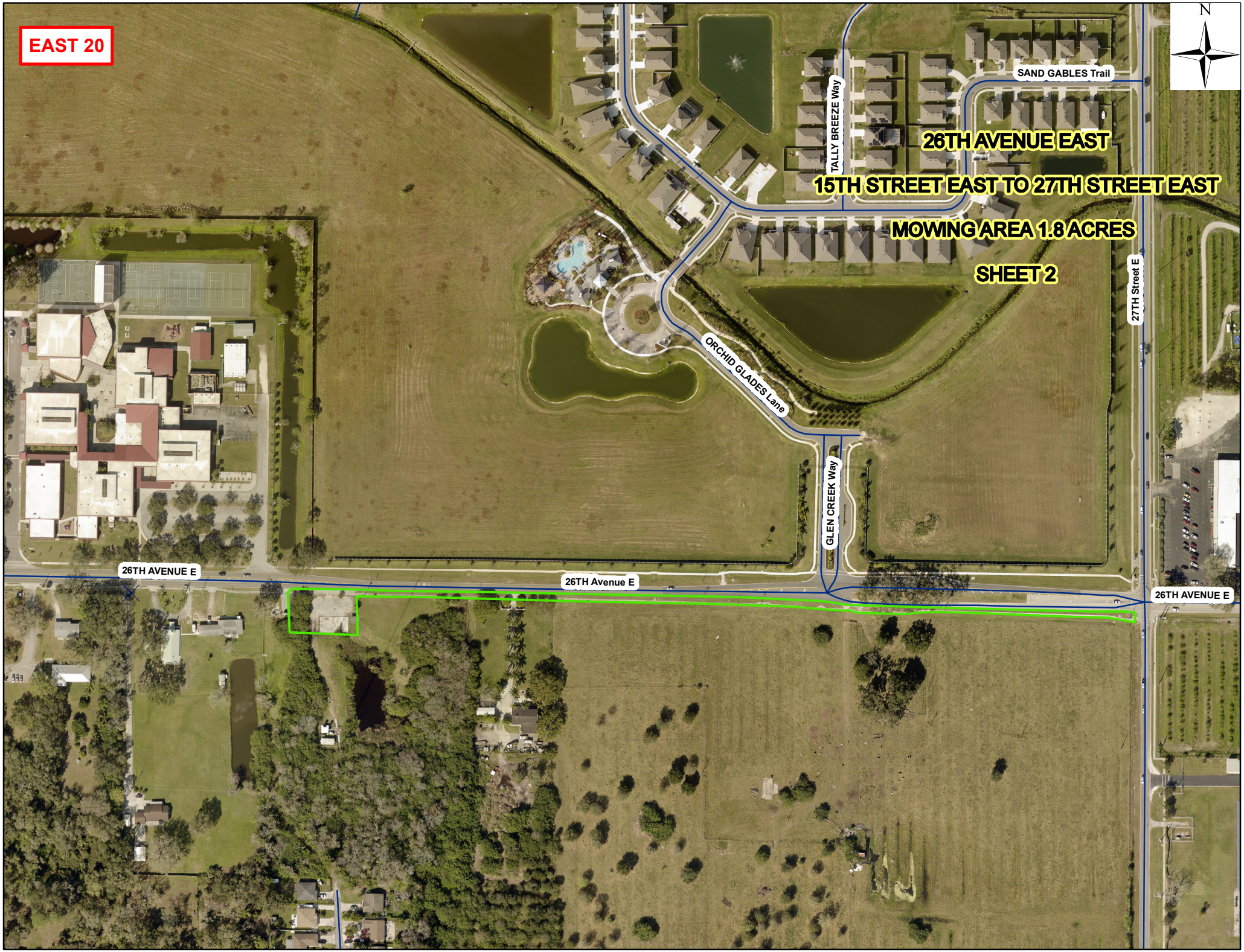
EAST 20
N
SAND GABLES Trail
TALLY BREEZE Way
26TH AVENUE EAST
15TH STREET EAST TO 27TH STREET EAST
MOWING AREA 1.8 ACRES
SHEET 2
27TH Street E
ORCHID GLADES Lane
GLEN CREEK Way
26TH AVENUE E
26TH Avenue E
26TH AVENUE E

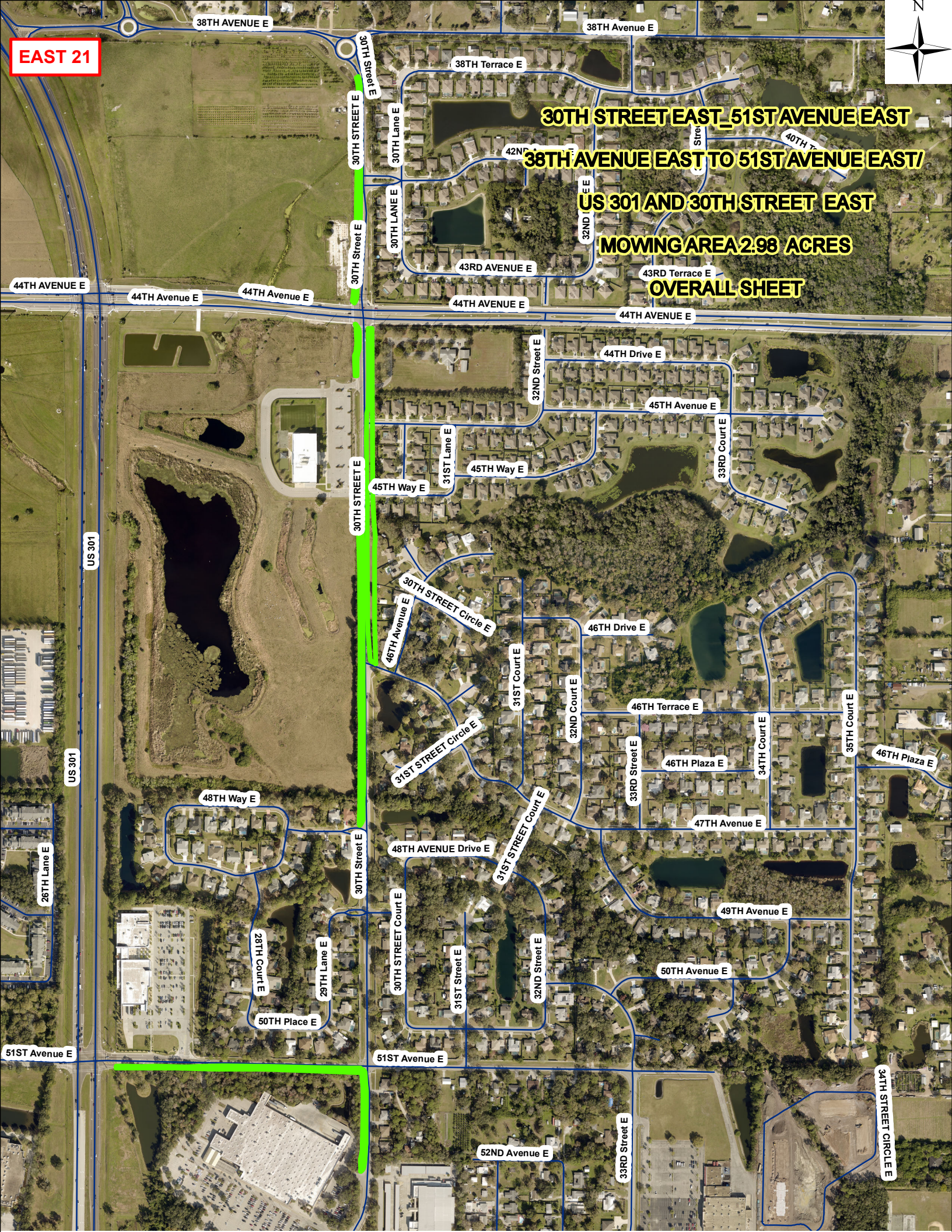
EAST 21
30TH STREET EAST_51ST AVENUE EAST
38TH AVENUE EAST TO 51ST AVENUE EAST/
US 301 AND 30TH STREET EAST
MOWING AREA 2.98 ACRES
OVERALL SHEET
N
38TH AVENUE E
38TH Avenue E
38TH Terrace E
30TH Street E
30TH STREET E
30TH Lane E
30TH LANE E
30TH Street E
42ND
40TH T
32ND
43RD AVENUE E
43RD Terrace E
44TH AVENUE E
44TH Avenue E
44TH Avenue E
44TH AVENUE E
44TH AVENUE E
44TH Drive E
32ND Street E
45TH Avenue E
33RD Court E
31ST Lane E
45TH Way E
45TH Way E
30TH STREET E
US 301
30TH STREET Circle E
46TH Avenue E
46TH Drive E
31ST Court E
32ND Court E
46TH Terrace E
31ST STREET Circle E
33RD Street E
46TH Plaza E
34TH Court E
35TH Court E
46TH Plaza E
US 301
48TH Way E
47TH Avenue E
48TH AVENUE Drive E
31ST STREET Court E
30TH Street E
26TH Lane E
49TH Avenue E
30TH STREET Court E
28TH Court E
29TH Lane E
31ST Street E
32ND Street E
50TH Avenue E
50TH Place E
51ST Avenue E
51ST Avenue E
34TH STREET CIRCLE E
52ND Avenue E
33RD Street E

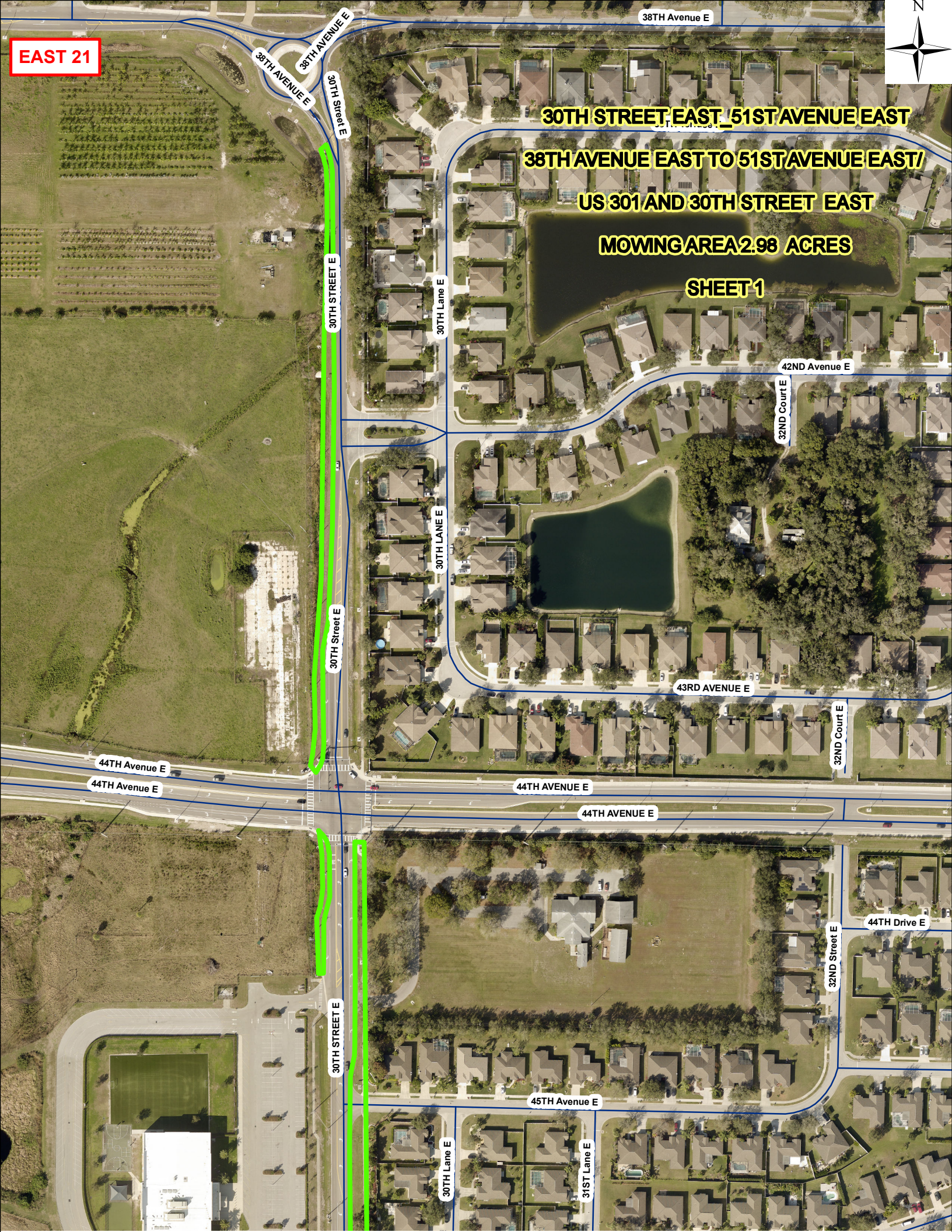
EAST 21
N
30TH STREET EAST_51ST AVENUE EAST
38TH AVENUE EAST TO 51ST AVENUE EAST/
US 301 AND 30TH STREET EAST
MOWING AREA 2.98 ACRES
SHEET 1
38TH Avenue E
38TH AVENUE E
38TH AVENUE E
30TH Street E
30TH STREET E
30TH Lane E
42ND Avenue E
32ND Court E
30TH LANE E
30TH Street E
43RD AVENUE E
32ND Court E
44TH Avenue E
44TH Avenue E
44TH AVENUE E
44TH AVENUE E
44TH Drive E
32ND Street E
30TH STREET E
45TH Avenue E
30TH Lane E
31ST Lane E

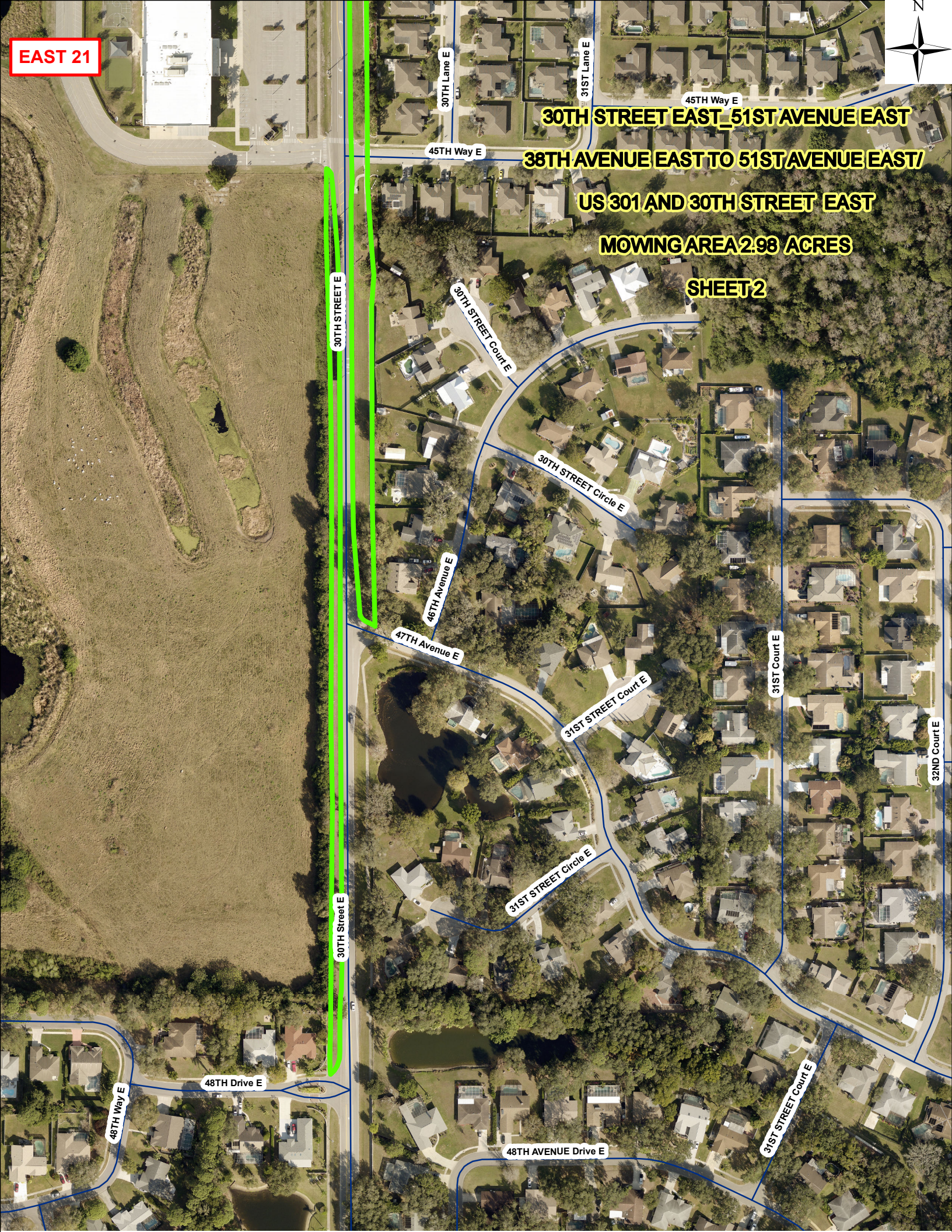
EAST 21
N
30TH STREET EAST_51ST AVENUE EAST
38TH AVENUE EAST TO 51ST AVENUE EAST/
US 301 AND 30TH STREET EAST
MOWING AREA 2.98 ACRES
SHEET 2
30TH Lane E
31ST Lane E
45TH Way E
45TH Way E
30TH STREET E
30TH STREET Court E
30TH STREET Circle E
46TH Avenue E
47TH Avenue E
31ST Court E
31ST STREET Court E
32ND Court E
31ST STREET Circle E
30TH Street E
48TH Drive E
48TH Way E
48TH AVENUE Drive E
31ST STREET Court E

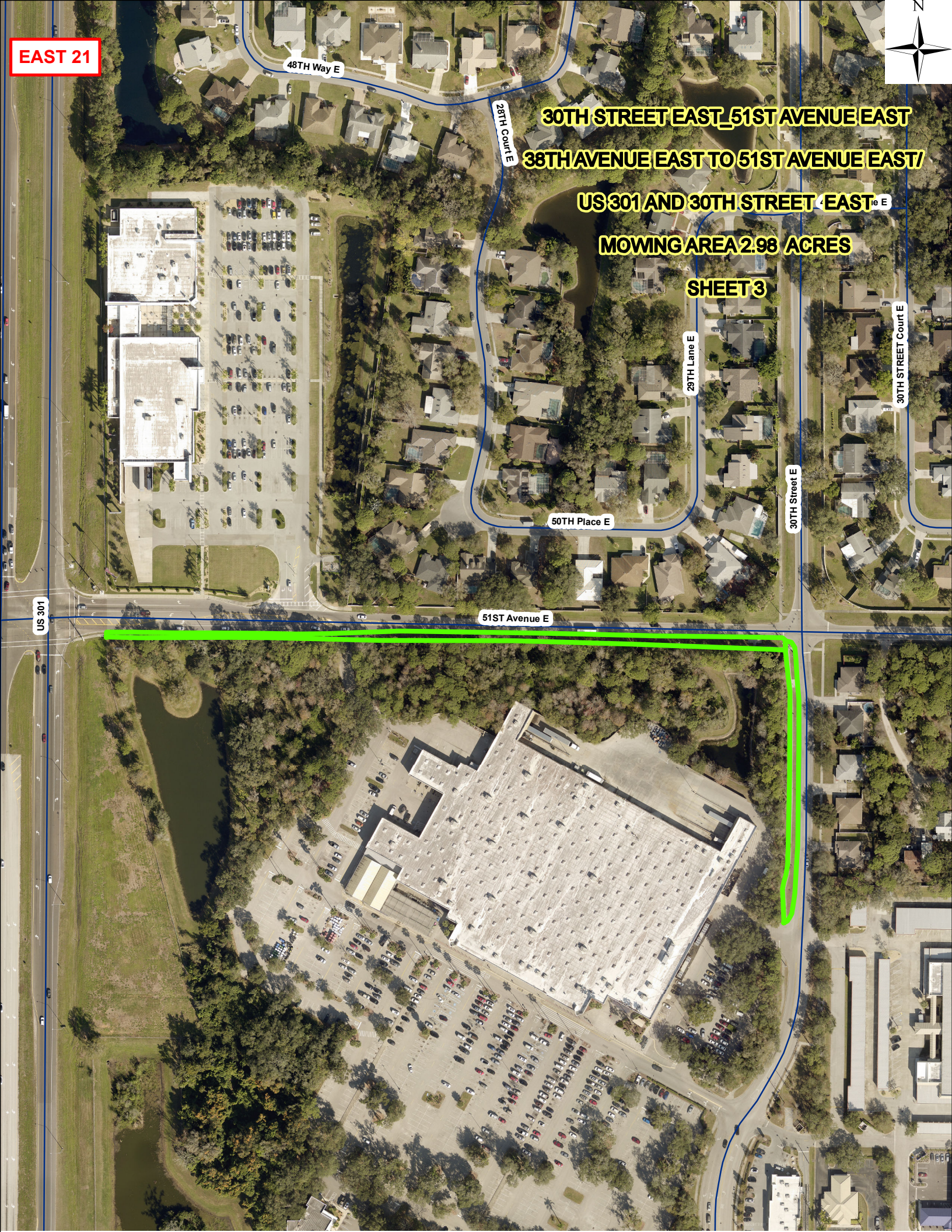
EAST 21
N
30TH STREET EAST_51ST AVENUE EAST
38TH AVENUE EAST TO 51ST AVENUE EAST/
US 301 AND 30TH STREET EAST
MOWING AREA 2.98 ACRES
SHEET 3
48TH Way E
28TH Court E
29TH Lane E
30TH STREET Court E
30TH Street E
50TH Place E
US 301
51ST Avenue E


EAST 22
N
117TH STREET EAST
SR 64 TO GOLDENROD AVE
MOWING AREA 0.6 ACRES
OVERALL 1 SHEET
GOLDENROD Avenue
CALICO Glen
SIBERIAN Glen
117TH Street E
116TH Street E
11TH Avenue E
12TH Avenue E
118TH Street E
AURORA Boulevard
14TH Avenue E
SR 64 E
WOODLEAF Drive
118TH LANE E

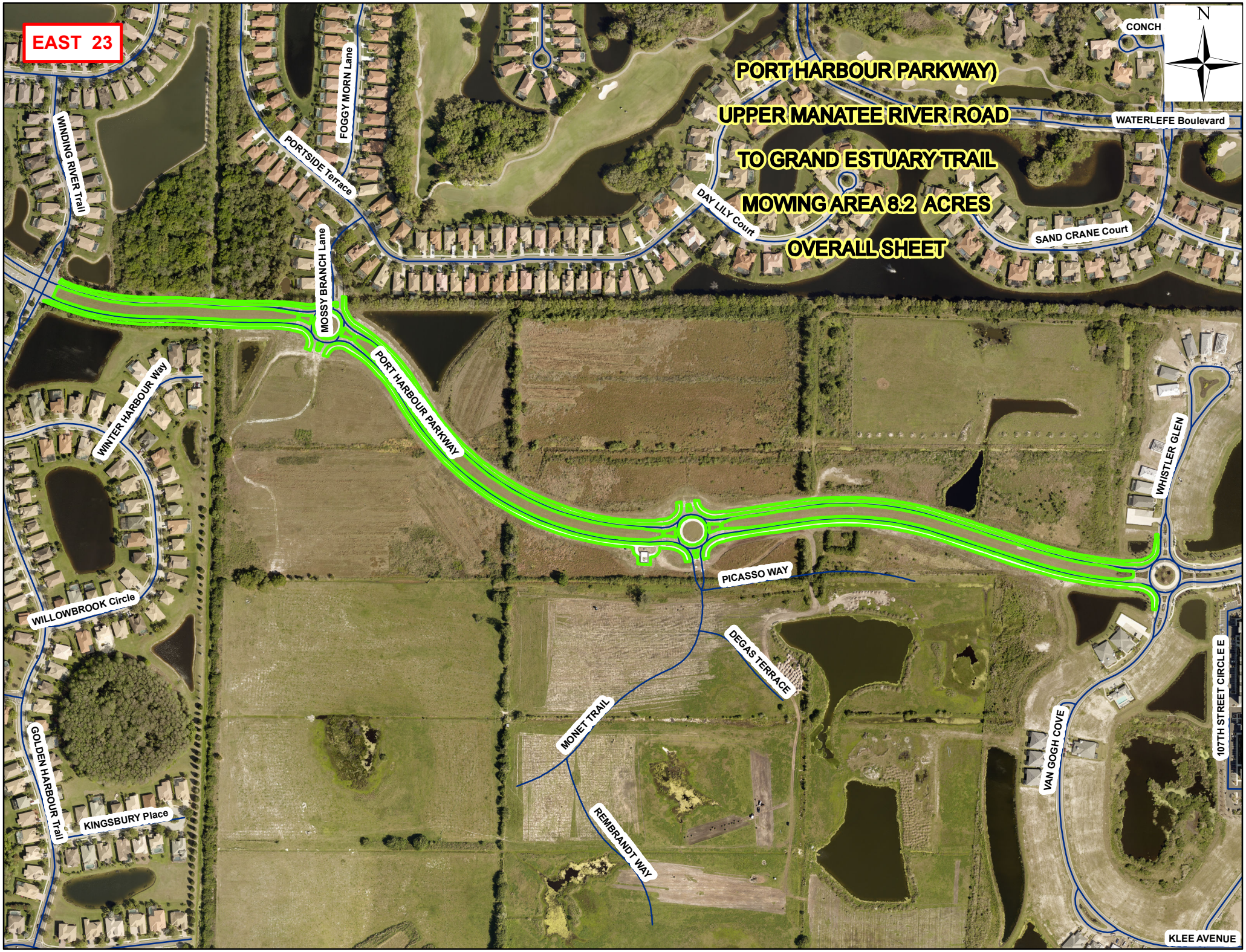
EAST 23
PORT HARBOUR PARKWAY)
UPPER MANATEE RIVER ROAD
TO GRAND ESTUARY TRAIL
MOWING AREA 8.2 ACRES
OVERALL SHEET
N
CONCH
WATERLEFE Boulevard
WINDING RIVER Trail
FOGGY MORN Lane
PORTSIDE Terrace
DAY LILY Court
SAND CRANE Court
MOSSY BRANCH Lane
PORT HARBOUR PARKWAY
WINTER HARBOUR Way
WHISTLER GLEN
PICASSO WAY
WILLOWBROOK Circle
DEGAS TERRACE
MONET TRAIL
GOLDEN HARBOUR Trail
KINGSBURY Place
REMBRANDT WAY
VAN GOGH COVE
107TH STREET CIRCLE E
KLEE AVENUE

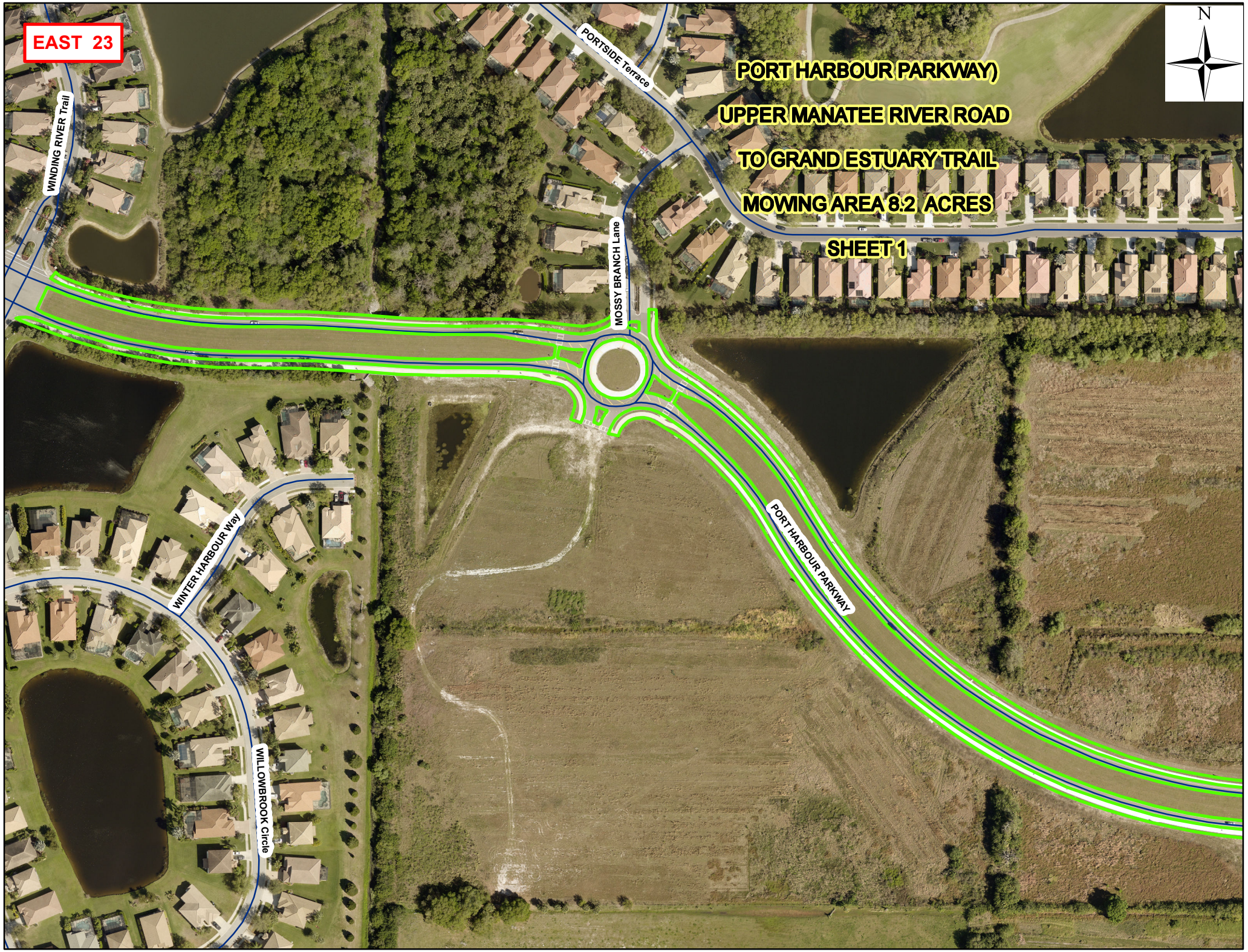
EAST 23
PORTSIDE Terrace
PORT HARBOUR PARKWAY)
UPPER MANATEE RIVER ROAD
TO GRAND ESTUARY TRAIL
MOWING AREA 8.2 ACRES
SHEET 1
N
WINDING RIVER Trail
MOSSY BRANCH Lane
WINTER HARBOUR Way
PORT HARBOUR PARKWAY
WILLOWBROOK Circle

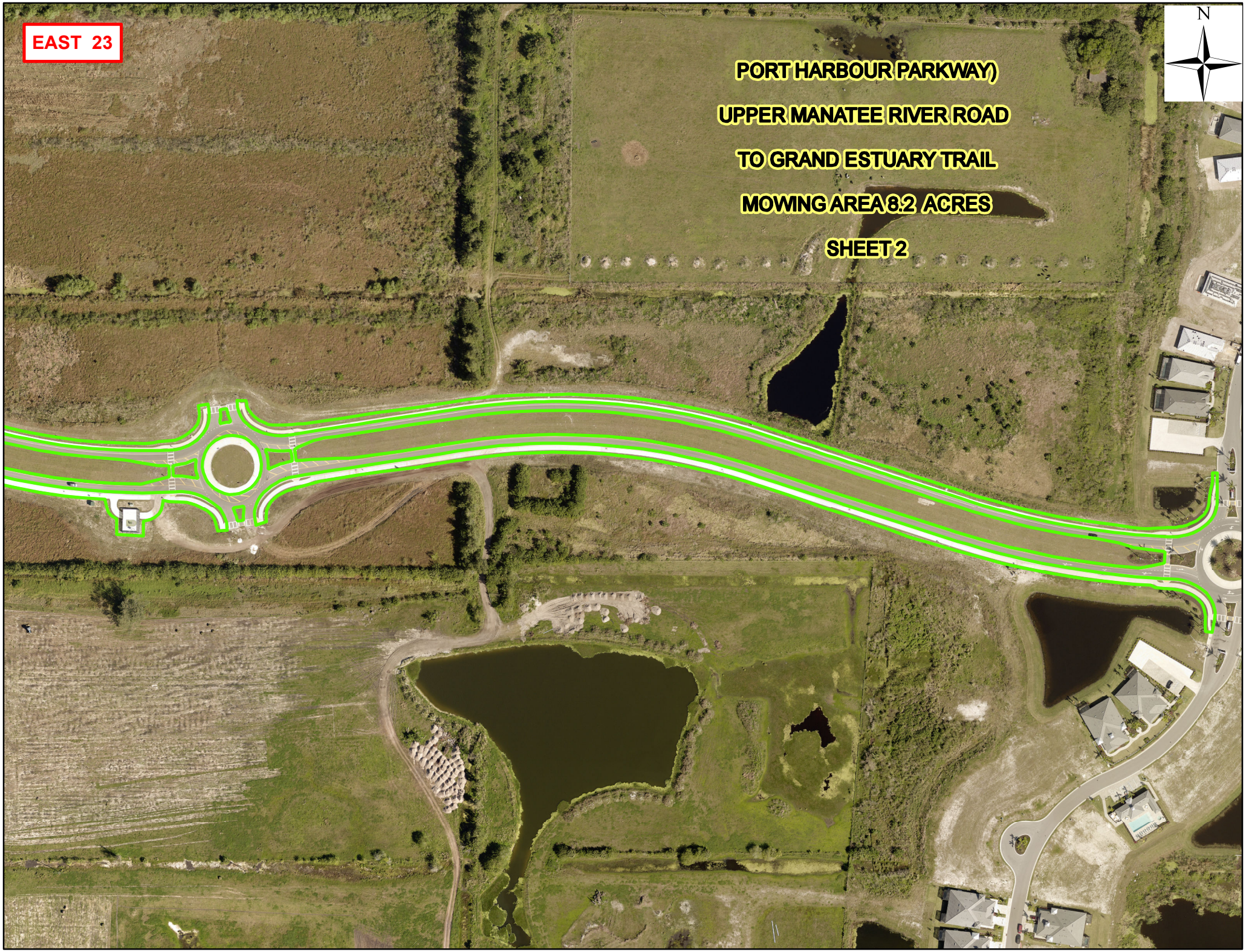
EAST 23
N
PORT HARBOUR PARKWAY)
UPPER MANATEE RIVER ROAD
TO GRAND ESTUARY TRAIL
MOWING AREA 8.2 ACRES
SHEET 2

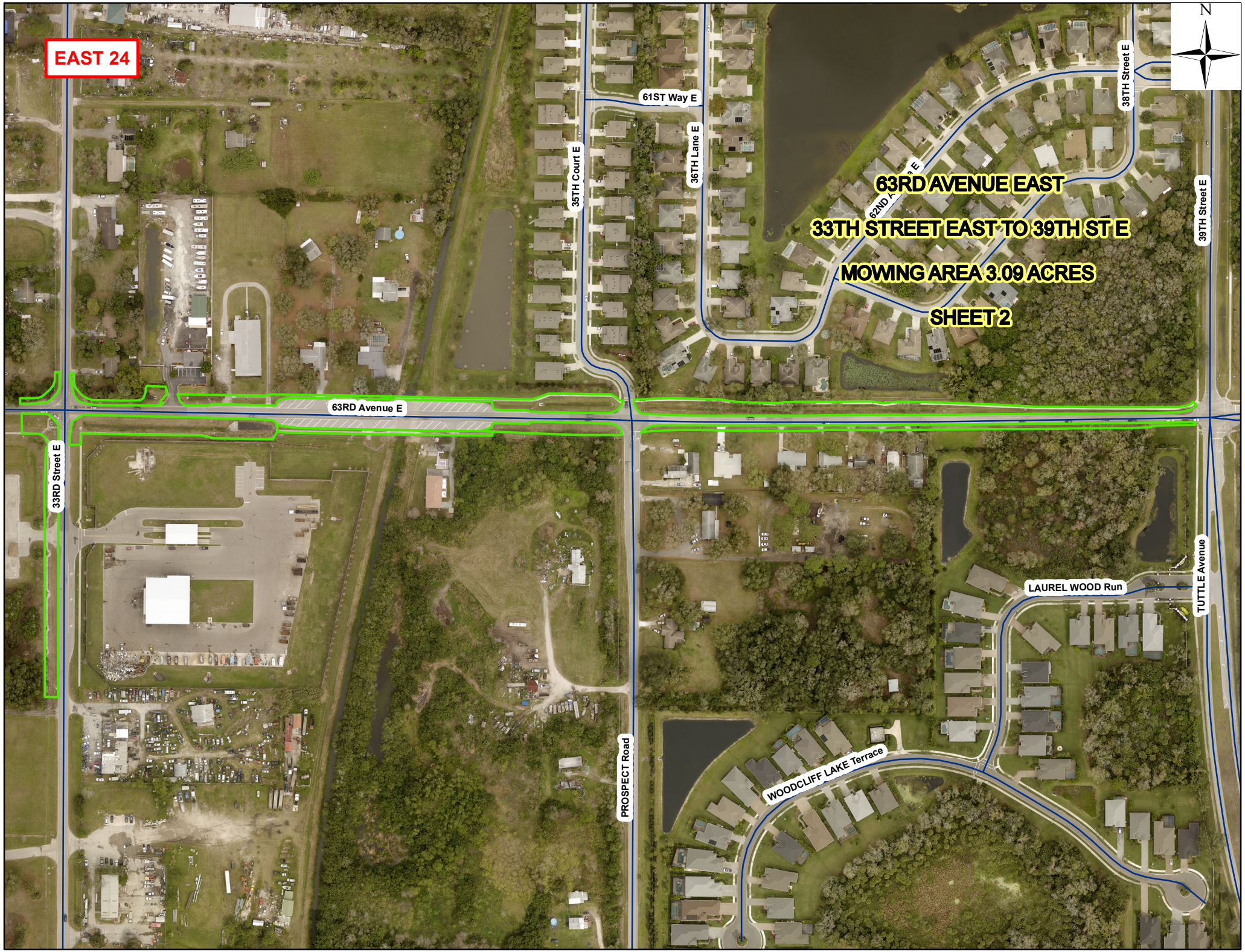
EAST 24
N
61ST Way E
35TH Court E
36TH Lane E
38TH Street E
39TH Street E
63RD AVENUE EAST
33TH STREET EAST TO 39TH ST E
MOWING AREA 3.09 ACRES
SHEET 2
63RD Avenue E
33RD Street E
PROSPECT Road
LAUREL WOOD Run
TUTTLE Avenue
WOODCLIFF LAKE Terrace

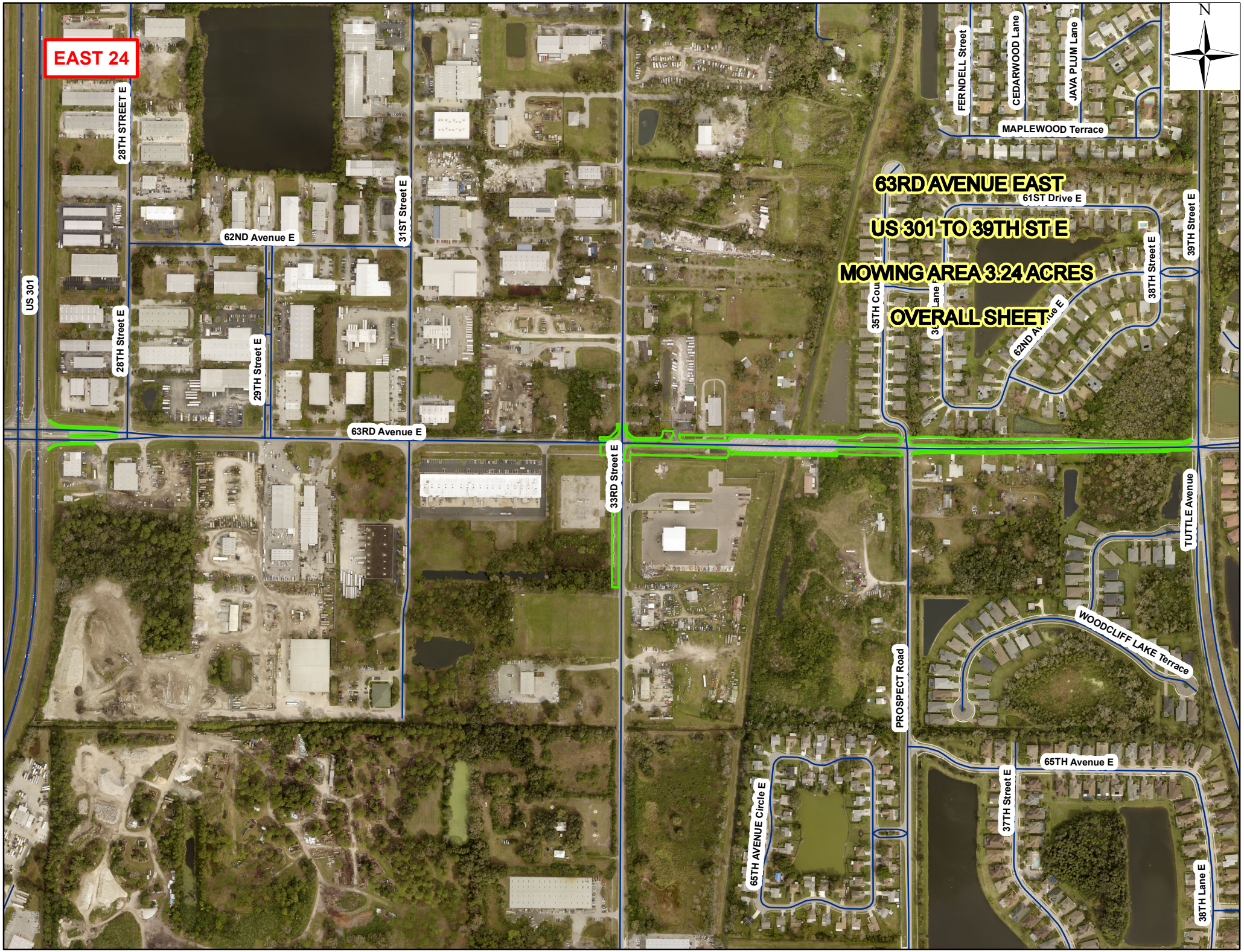
EAST 24
63RD AVENUE EAST
US 301 TO 39TH ST E
MOWING AREA 3.24 ACRES
OVERALL SHEET
N
US 301
28TH STREET E
28TH Street E
29TH Street E
31ST Street E
33RD Street E
35TH Court E
38TH Street E
39TH Street E
37TH Street E
38TH Lane E
62ND Avenue E
63RD Avenue E
61ST Drive E
62ND Avenue E
65TH Avenue E
65TH AVENUE Circle E
FERNDELL Street
CEDARWOOD Lane
JAVA PLUM Lane
MAPLEWOOD Terrace
PROSPECT Road
TUTTLE Avenue
WOODCLIFF LAKE Terrace

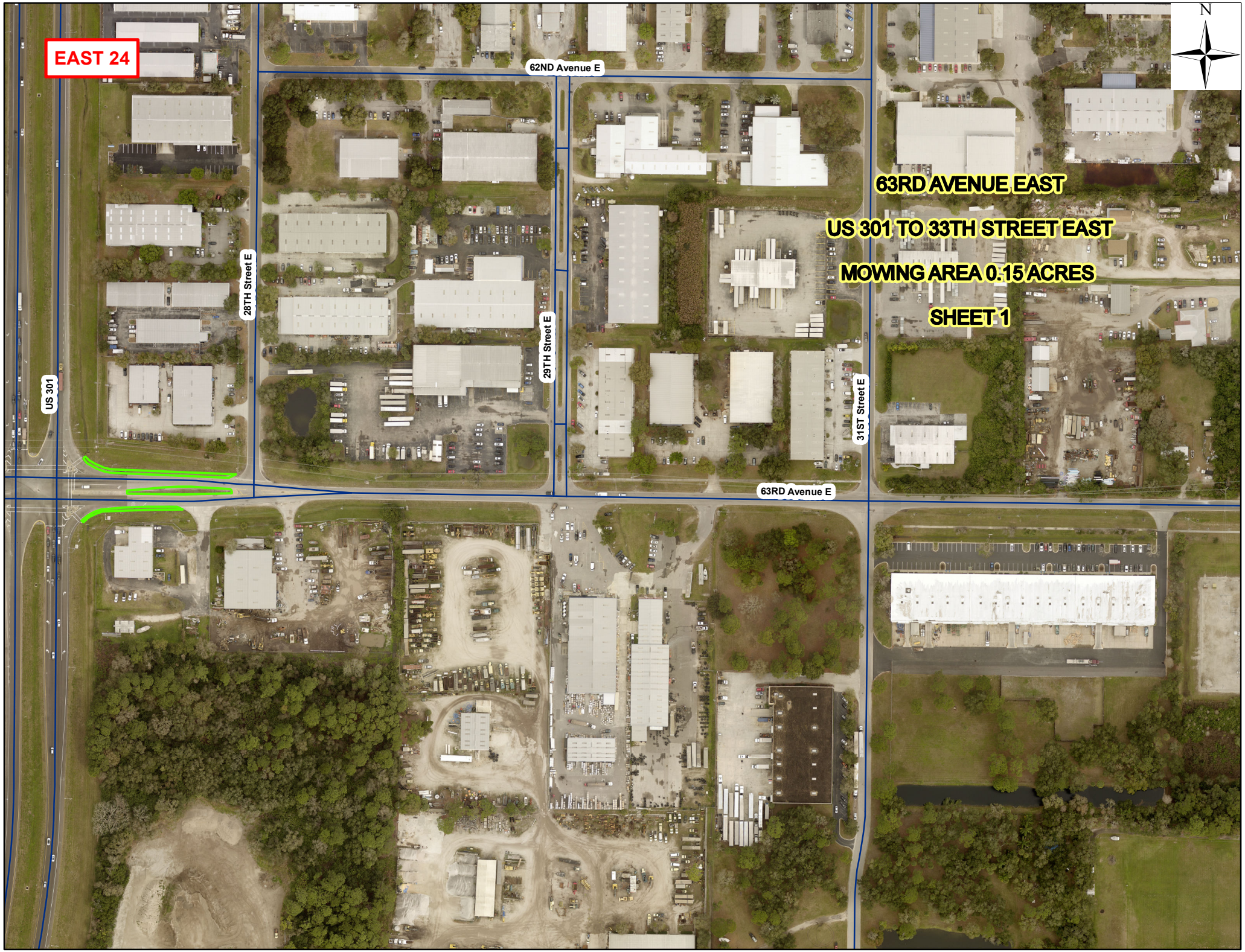
EAST 24
62ND Avenue E
63RD AVENUE EAST
US 301 TO 33TH STREET EAST
MOWING AREA 0.15 ACRES
SHEET 1
28TH Street E
29TH Street E
31ST Street E
US 301
63RD Avenue E
N

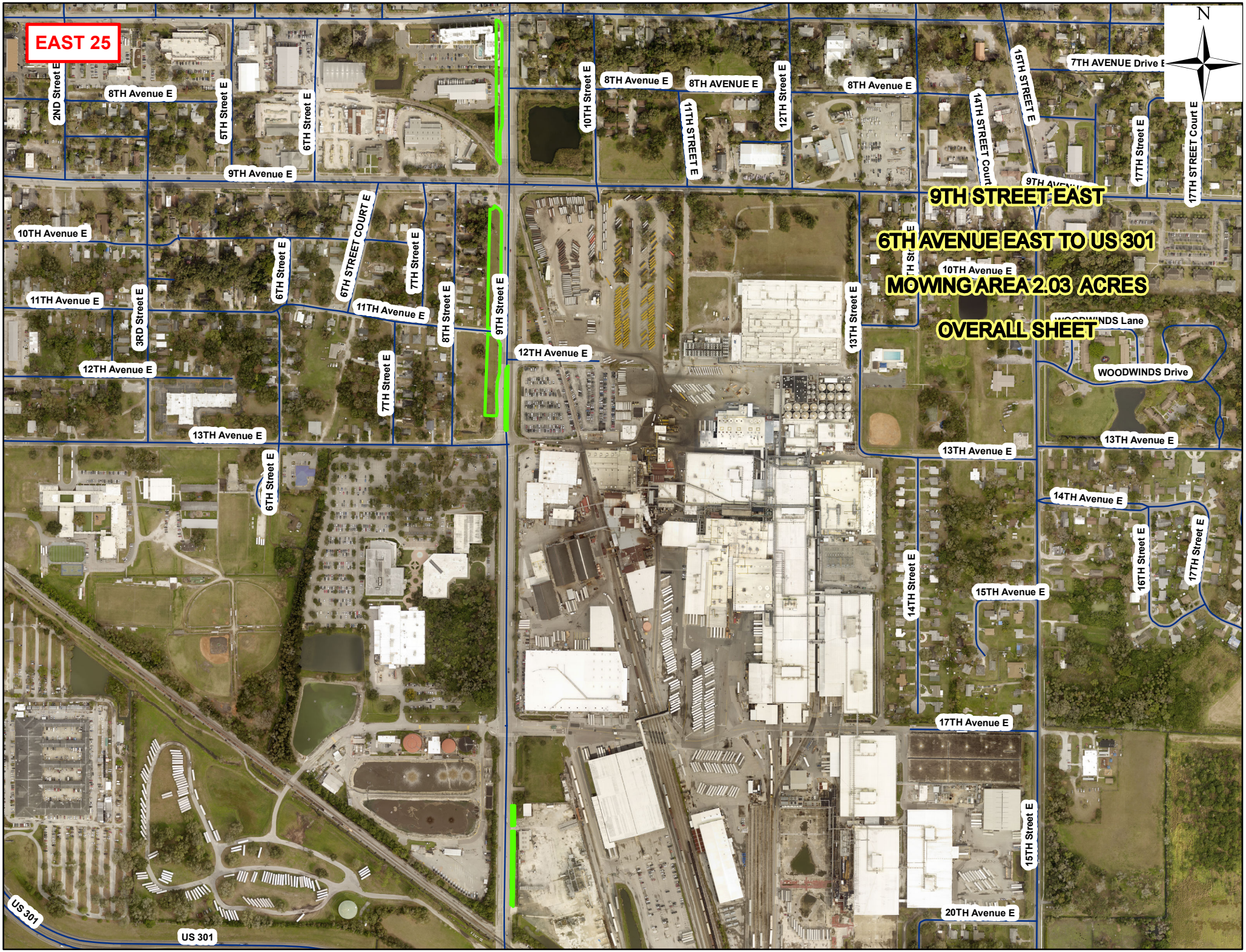
EAST 25
N
9TH STREET EAST
6TH AVENUE EAST TO US 301
MOWING AREA 2.03 ACRES
OVERALL SHEET
2ND Street E
8TH Avenue E
5TH Street E
6TH Street E
9TH Avenue E
10TH Street E
8TH Avenue E
8TH AVENUE E
11TH STREET E
12TH Street E
8TH Avenue E
15TH STREET E
7TH AVENUE Drive E
14TH STREET Court
17TH Street E
17TH STREET Court E
10TH Avenue E
6TH Street E
6TH STREET COURT E
7TH Street E
9TH Street E
11TH Avenue E
3RD Street E
8TH Street E
13TH Street E
12TH Avenue E
7TH Street E
WOODWINDS Lane
WOODWINDS Drive
13TH Avenue E
6TH Street E
14TH Avenue E
16TH Street E
17TH Street E
14TH Street E
15TH Avenue E
17TH Avenue E
15TH Street E
20TH Avenue E
US 301
US 301

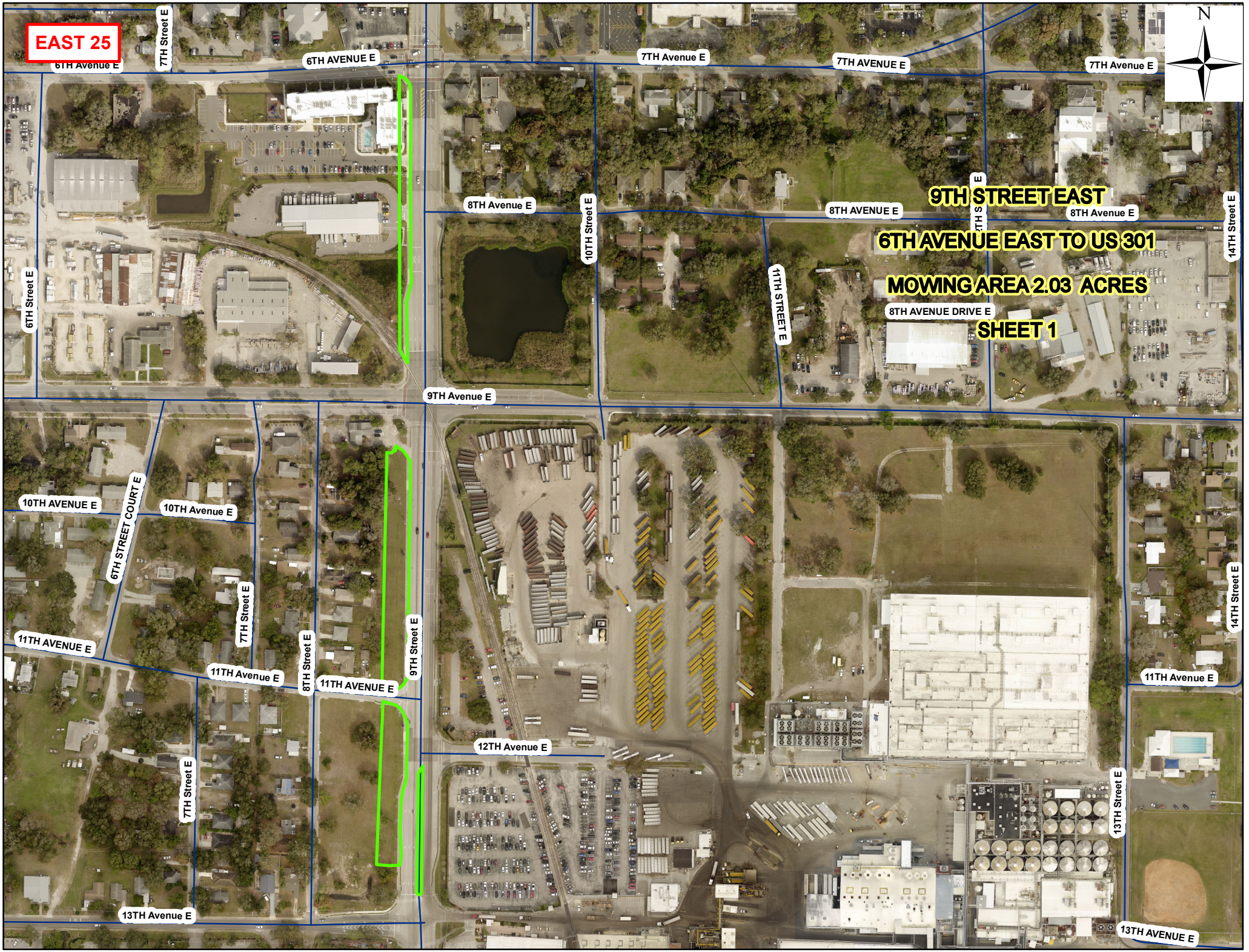
EAST 25
N
9TH STREET EAST
6TH AVENUE EAST TO US 301
MOWING AREA 2.03 ACRES
SHEET 1
6TH Avenue E
7TH Street E
6TH AVENUE E
7TH Avenue E
7TH AVENUE E
7TH Avenue E
8TH Avenue E
10TH Street E
8TH AVENUE E
8TH Avenue E
14TH Street E
6TH Street E
11TH STREET E
8TH AVENUE DRIVE E
9TH Avenue E
10TH AVENUE E
10TH Avenue E
6TH STREET COURT E
7TH Street E
11TH AVENUE E
11TH Avenue E
8TH Street E
9TH Street E
11TH AVENUE E
12TH Avenue E
13TH Street E
11TH Avenue E
7TH Street E
13TH Avenue E
13TH AVENUE E

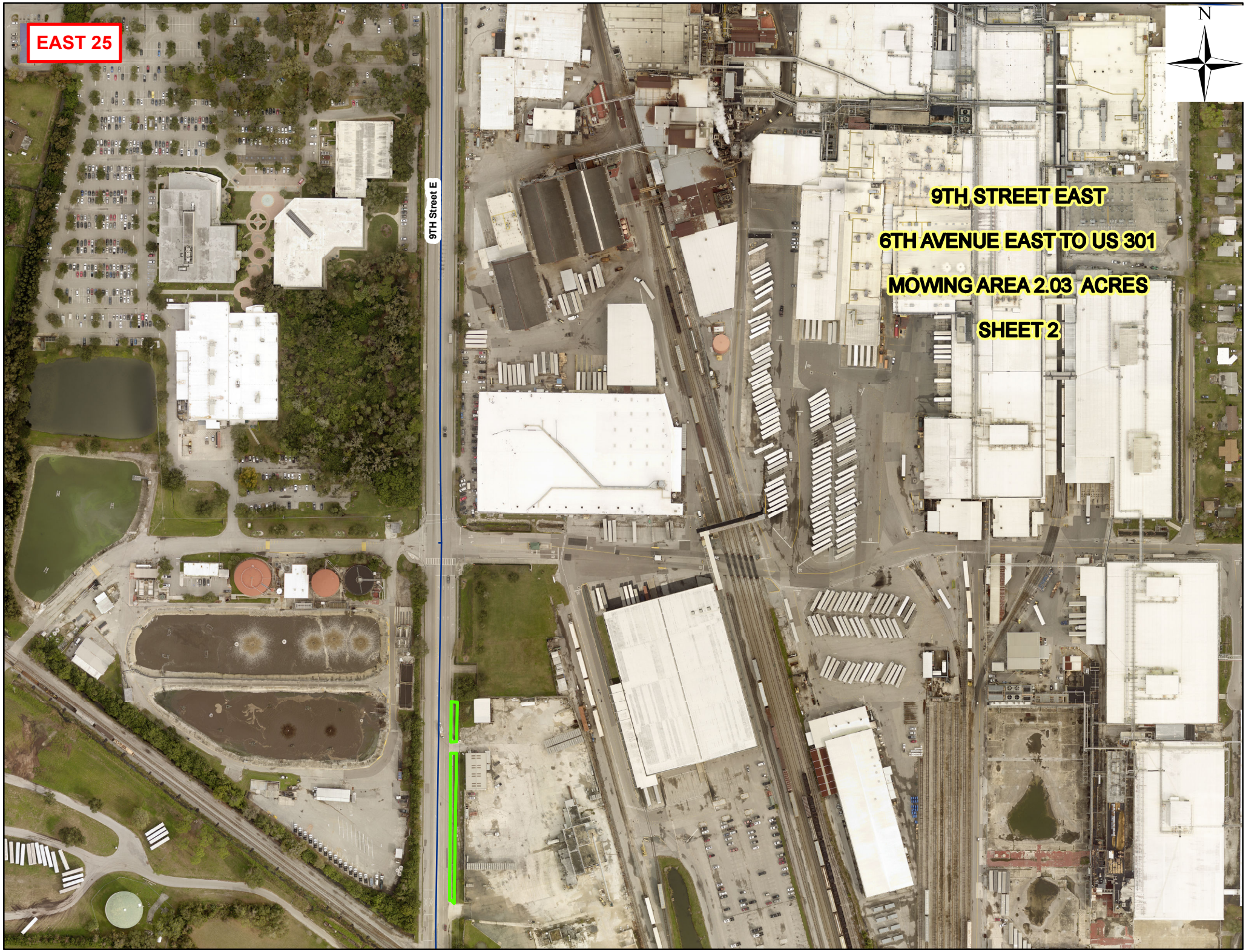
EAST 25
9TH Street E
9TH STREET EAST
6TH AVENUE EAST TO US 301
MOWING AREA 2.03 ACRES
SHEET 2
N

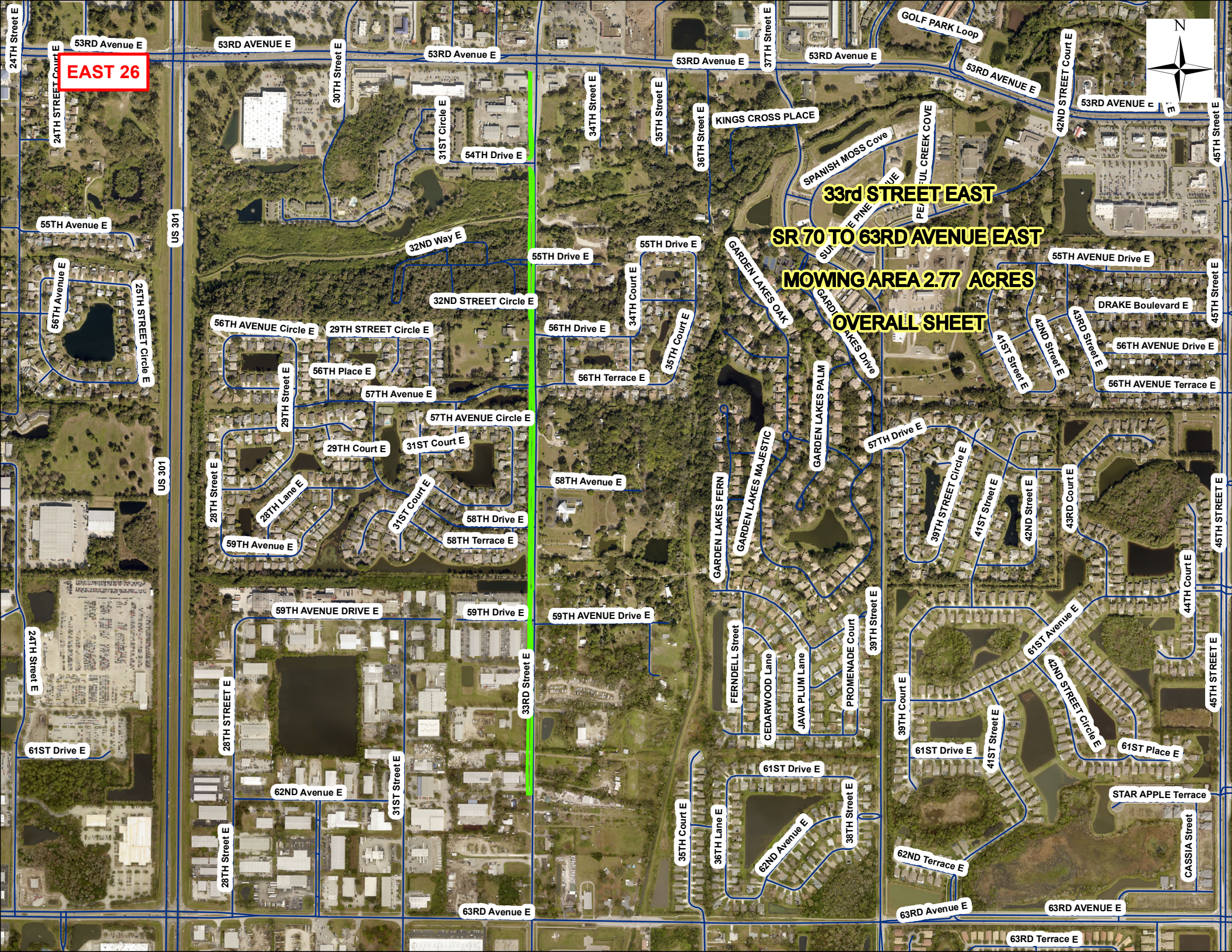
EAST 26
33rd STREET EAST
SR 70 TO 63RD AVENUE EAST
MOWING AREA 2.77 ACRES
OVERALL SHEET
N
53RD Avenue E
53RD AVENUE E
24TH Street E
24TH STREET Court E
30TH Street E
31ST Circle E
54TH Drive E
34TH Street E
35TH Street E
36TH Street E
37TH Street E
KINGS CROSS PLACE
GOLF PARK Loop
42ND STREET Court E
45TH Street E
SPANISH MOSS Cove
55TH Avenue E
US 301
32ND Way E
55TH Drive E
32ND STREET Circle E
56TH Avenue E
25TH STREET Circle E
56TH AVENUE Circle E
29TH STREET Circle E
56TH Drive E
34TH Court E
35TH Court E
GARDEN LAKES OAK
55TH AVENUE Drive E
DRAKE Boulevard E
56TH AVENUE Drive E
56TH AVENUE Terrace E
41ST Street E
42ND Street E
43RD Street E
56TH Place E
56TH Terrace E
57TH Avenue E
57TH AVENUE Circle E
29TH Street E
29TH Court E
31ST Court E
GARDEN LAKES PALM
57TH Drive E
28TH Street E
28TH Lane E
31ST Court E
58TH Avenue E
58TH Drive E
58TH Terrace E
59TH Avenue E
GARDEN LAKES FERN
GARDEN LAKES MAJESTIC
39TH STREET Circle E
41ST Street E
42ND Street E
43RD Court E
45TH STREET E
44TH Court E
59TH AVENUE DRIVE E
59TH Drive E
59TH AVENUE Drive E
FERNDELL Street
CEDARWOOD Lane
JAVA PLUM Lane
PROMENADE Court
39TH Street E
61ST Avenue E
42ND STREET Circle E
61ST Place E
61ST Drive E
28TH STREET E
33RD Street E
39TH Court E
41ST Street E
62ND Avenue E
31ST Street E
38TH Street E
35TH Court E
36TH Lane E
62ND Terrace E
STAR APPLE Terrace
CASSIA Street
63RD Avenue E
63RD AVENUE E
63RD Terrace E

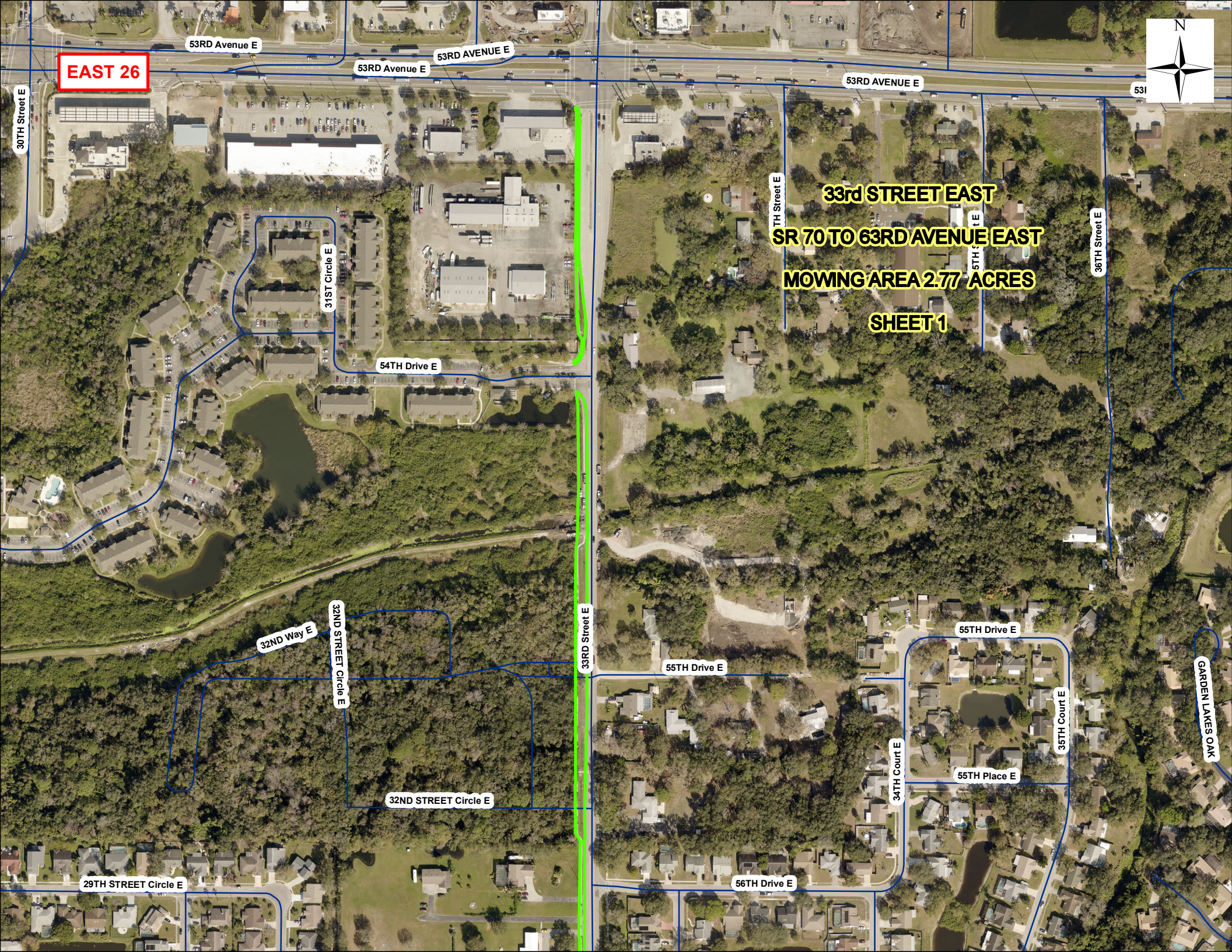
EAST 26
53RD Avenue E
53RD AVENUE E
53RD Avenue E
53RD AVENUE E
30TH Street E
31ST Circle E
54TH Drive E
33rd STREET EAST
SR 70 TO 63RD AVENUE EAST
MOWING AREA 2.77 ACRES
SHEET 1
36TH Street E
32ND Way E
32ND STREET Circle E
33RD Street E
55TH Drive E
55TH Drive E
35TH Court E
34TH Court E
55TH Place E
GARDEN LAKES OAK
32ND STREET Circle E
29TH STREET Circle E
56TH Drive E
N

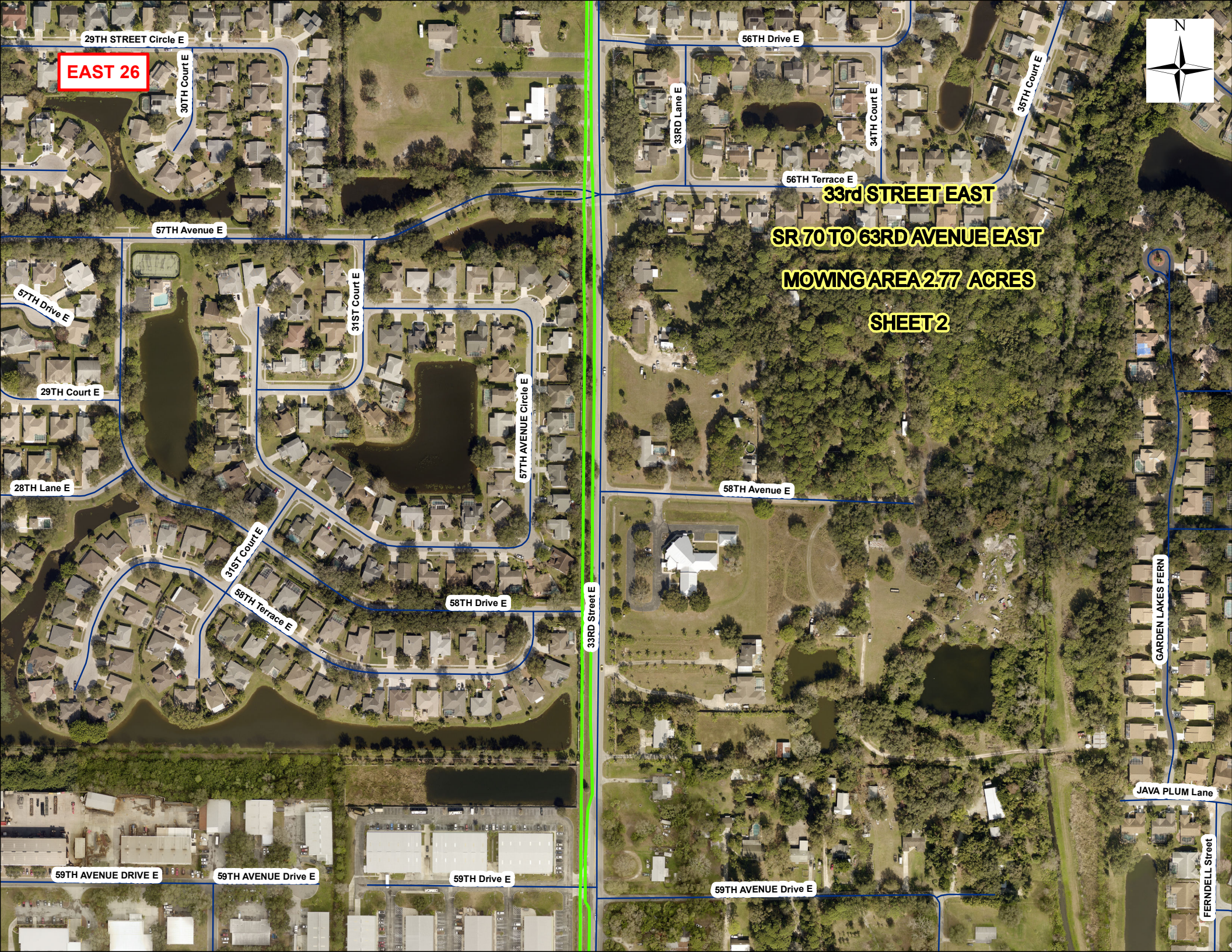
EAST 26
29TH STREET Circle E
30TH Court E
57TH Avenue E
57TH Drive E
31ST Court E
29TH Court E
57TH AVENUE Circle E
28TH Lane E
31ST Court E
58TH Terrace E
58TH Drive E
33RD Street E
59TH AVENUE DRIVE E
59TH AVENUE Drive E
59TH Drive E
56TH Drive E
33RD Lane E
34TH Court E
35TH Court E
56TH Terrace E
33rd STREET EAST
SR 70 TO 63RD AVENUE EAST
MOWING AREA 2.77 ACRES
SHEET 2
58TH Avenue E
GARDEN LAKES FERN
JAVA PLUM Lane
FERNDELL Street
59TH AVENUE Drive E
N

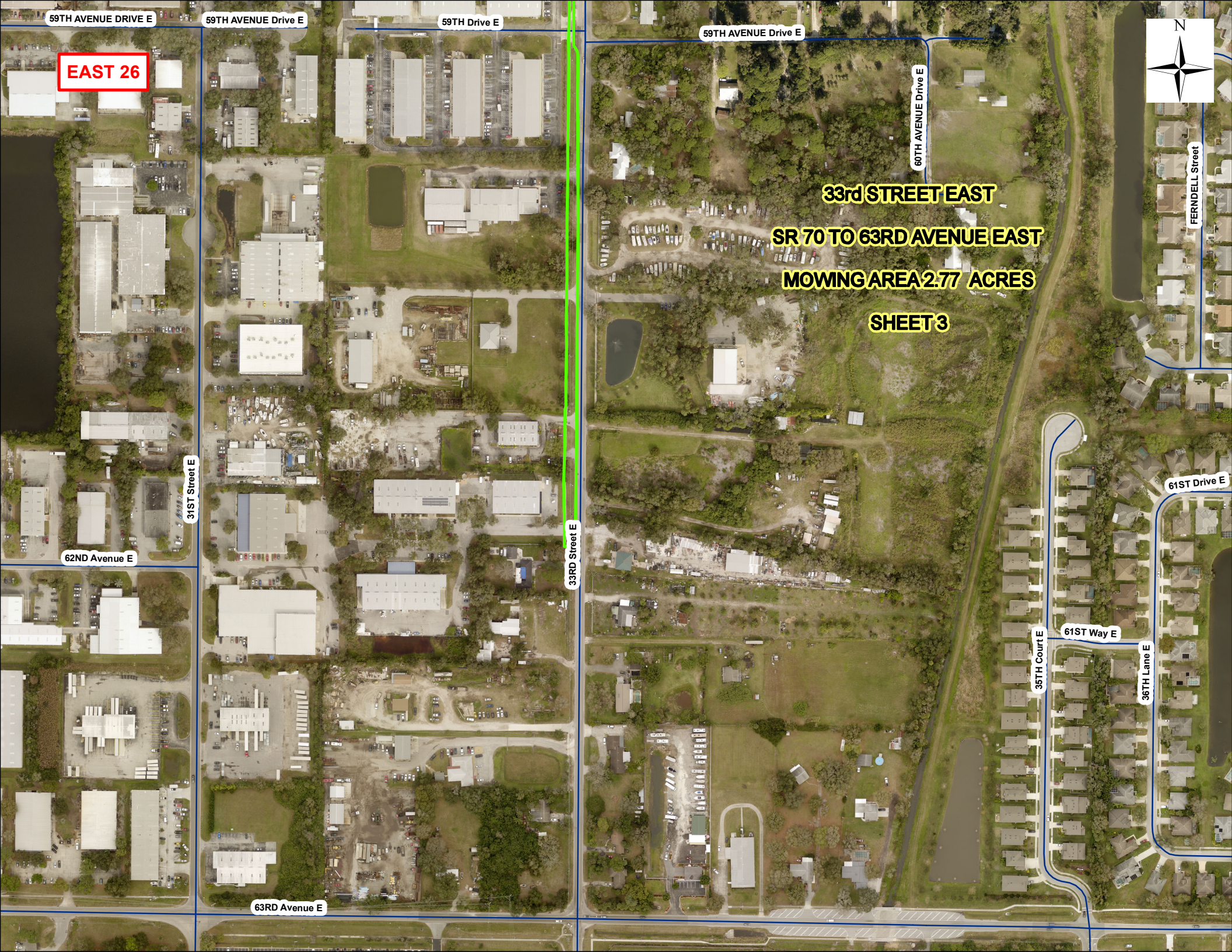
EAST 26
59TH AVENUE DRIVE E
59TH AVENUE Drive E
59TH Drive E
59TH AVENUE Drive E
60TH AVENUE Drive E
FERNDELL Street
N
33rd STREET EAST
SR 70 TO 63RD AVENUE EAST
MOWING AREA 2.77 ACRES
SHEET 3
31ST Street E
62ND Avenue E
33RD Street E
61ST Drive E
61ST Way E
35TH Court E
36TH Lane E
63RD Avenue E

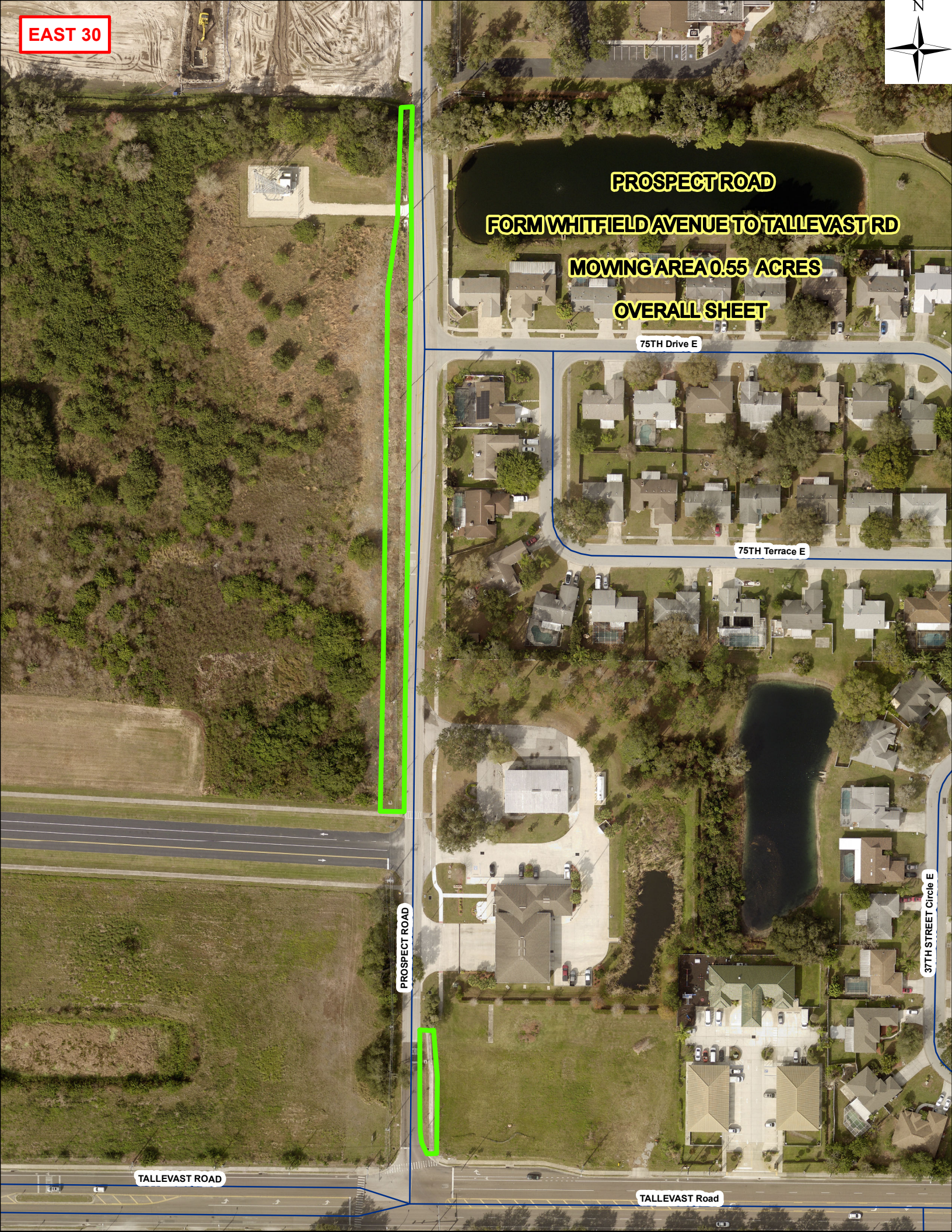
EAST 30
N
PROSPECT ROAD
FORM WHITFIELD AVENUE TO TALLEVAST RD
MOWING AREA 0.55 ACRES
OVERALL SHEET
75TH Drive E
75TH Terrace E
PROSPECT ROAD
37TH STREET Circle E
TALLEVAST ROAD
TALLEVAST Road