
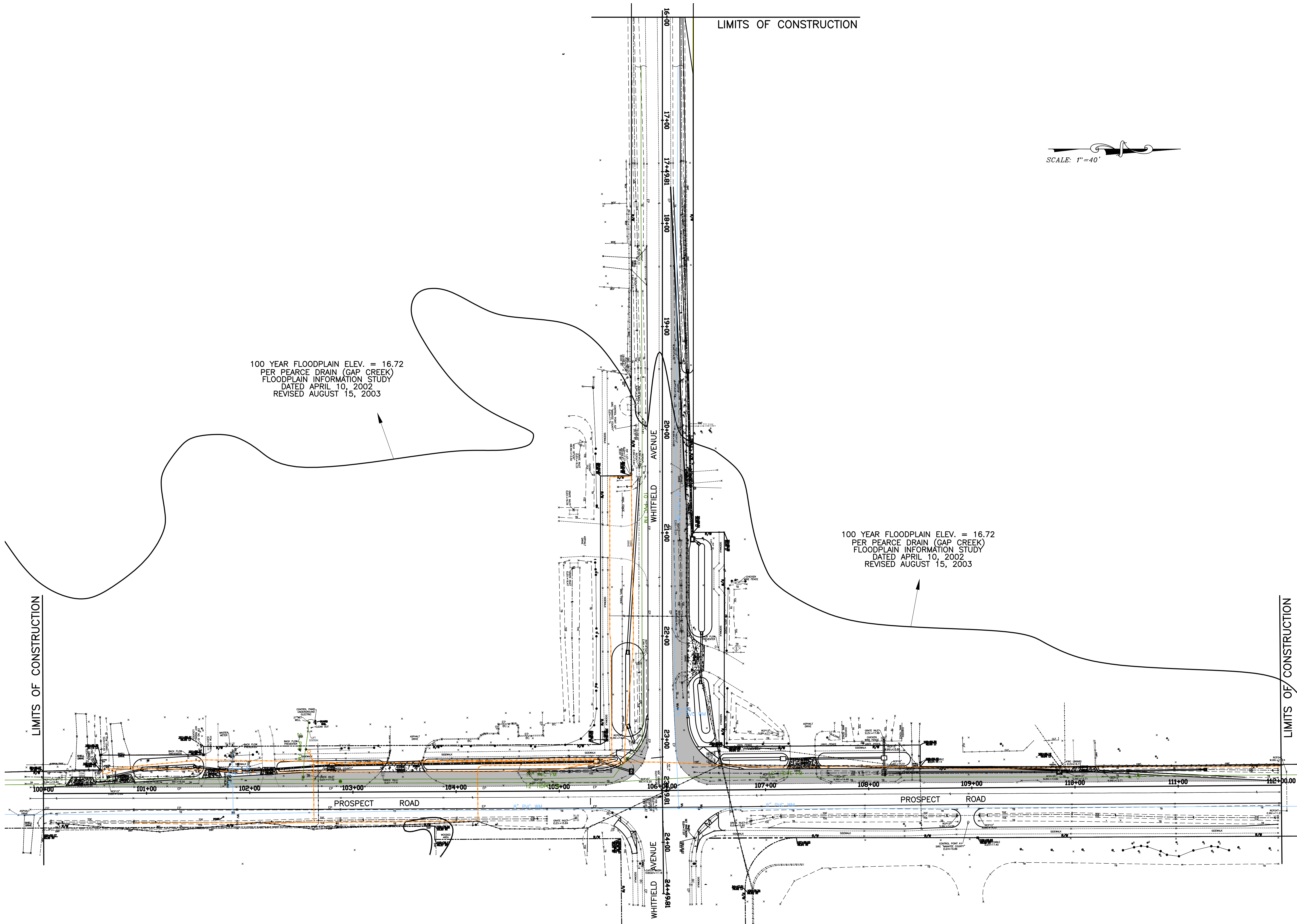


Copyright 2003 © MANATEE COUNTY GOVERNMENT  
 Sheet Title  
 Sheet Number



**MANATEE COUNTY  
 PUBLIC WORKS  
 DEPARTMENT**


**WHITFIELD AVENUE @ PROSPECT ROAD  
 INTERSECTION IMPROVEMENTS  
 CONCRETE DRIVES**



100 YEAR FLOODPLAIN ELEV. = 16.72  
 PER PEARCE DRAIN (GAP CREEK)  
 FLOODPLAIN INFORMATION STUDY  
 DATED APRIL 10, 2002  
 REVISED AUGUST 15, 2003

100 YEAR FLOODPLAIN ELEV. = 16.72  
 PER PEARCE DRAIN (GAP CREEK)  
 FLOODPLAIN INFORMATION STUDY  
 DATED APRIL 10, 2002  
 REVISED AUGUST 15, 2003

LIMITS OF CONSTRUCTION



SCALE: 1" = 40'

LIMITS OF CONSTRUCTION

LIMITS OF CONSTRUCTION

REVISION		DATE
	BY	DATE
SURVEYED		
DESIGNED	AM	2/09
DRAWN	MJM	2/09
CHECKED	CZ	
SCALE: 1" = 40'		

**SEAL**  
 APPROVED BY:  
 H. WAYNE ROBERTS, P.E.  
 FLORIDA P.E. # 39612  
 MANATEE COUNTY GOVERNMENT  
 PUBLIC WORKS DEPARTMENT  
 1022 26TH AVENUE EAST  
 BRADENTON, FL 34208  
 DATE  
 SHEET 2 OF 22