


**N-1**

0.14 AC  
11th St W Palmetto  
415 11th St W

**Legend**



Google Earth

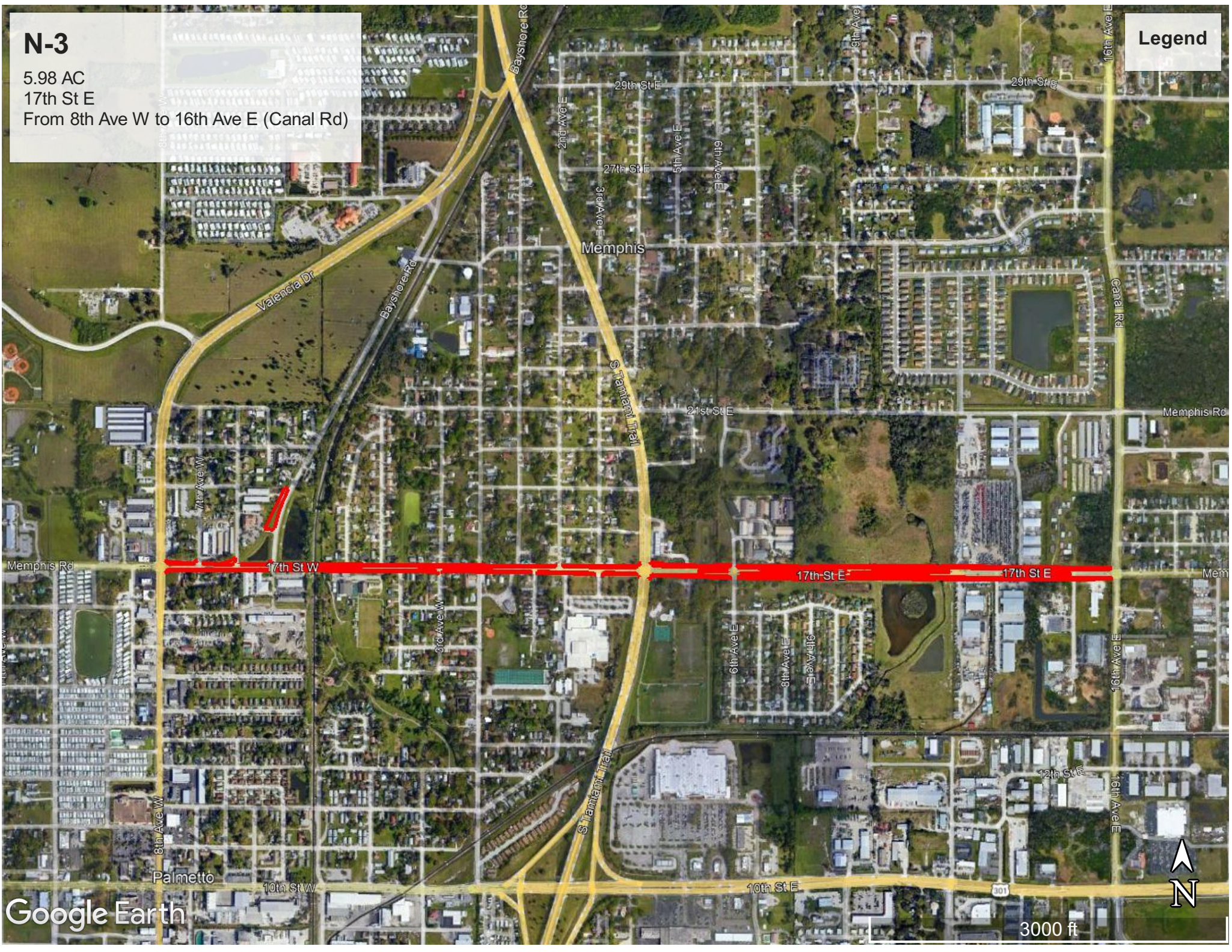


400 ft

# N-3

5.98 AC  
17th St E  
From 8th Ave W to 16th Ave E (Canal Rd)

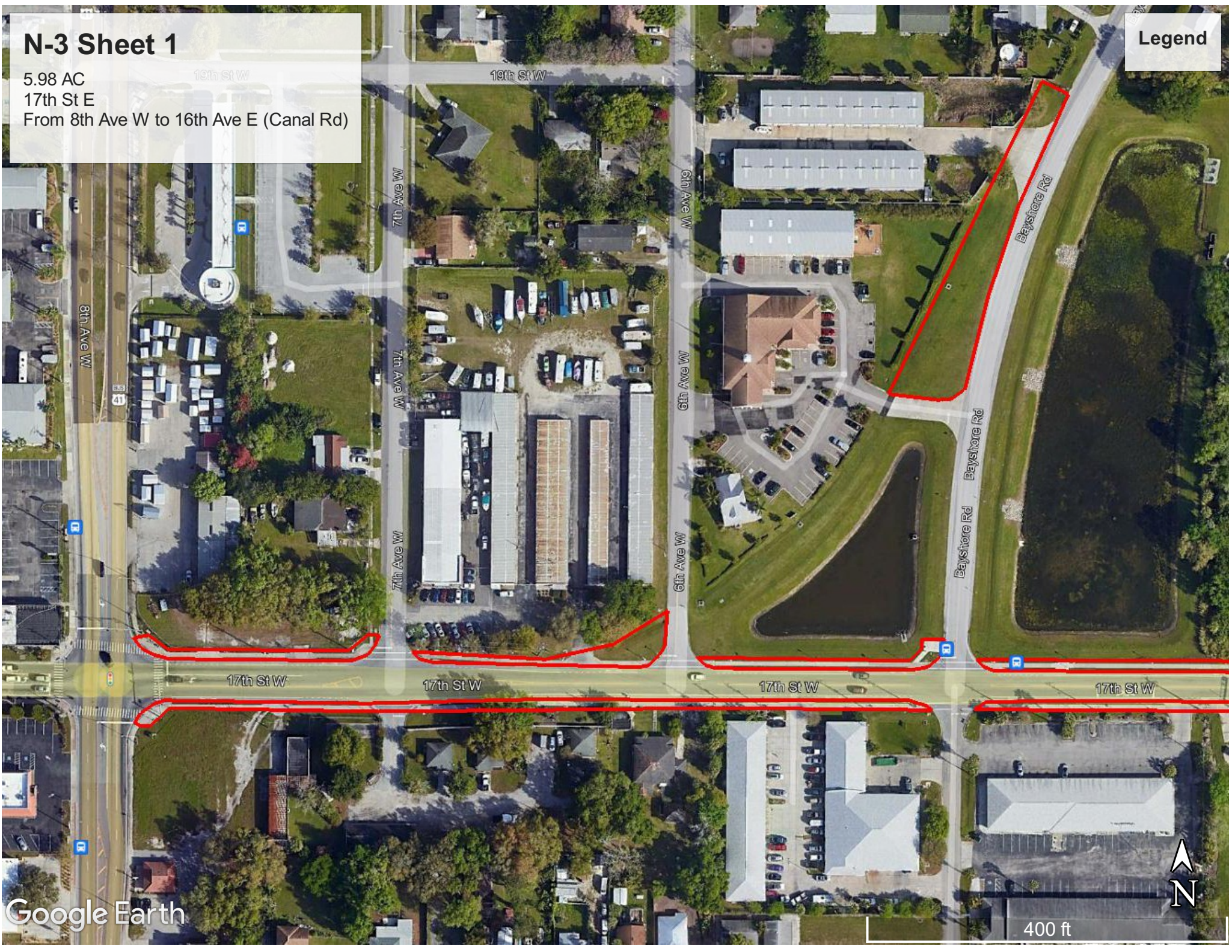
Legend



# N-3 Sheet 1

5.98 AC  
17th St E  
From 8th Ave W to 16th Ave E (Canal Rd)

Legend



Google Earth

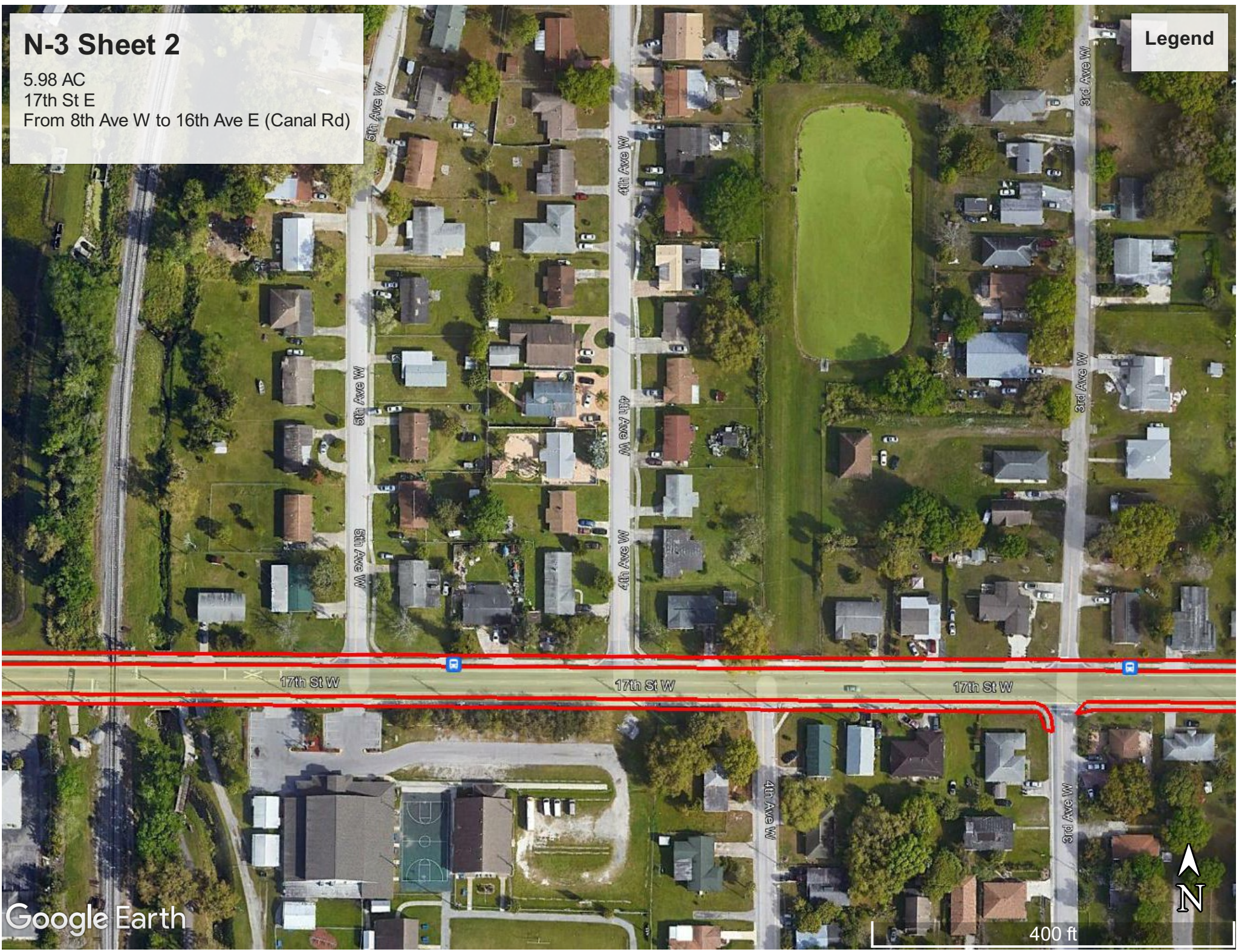


400 ft

# N-3 Sheet 2

5.98 AC  
17th St E  
From 8th Ave W to 16th Ave E (Canal Rd)

Legend



Google Earth



400 ft

# N-3 Sheet 3

5.98 AC  
17th St E  
From 8th Ave W to 16th Ave E (Canal Rd)

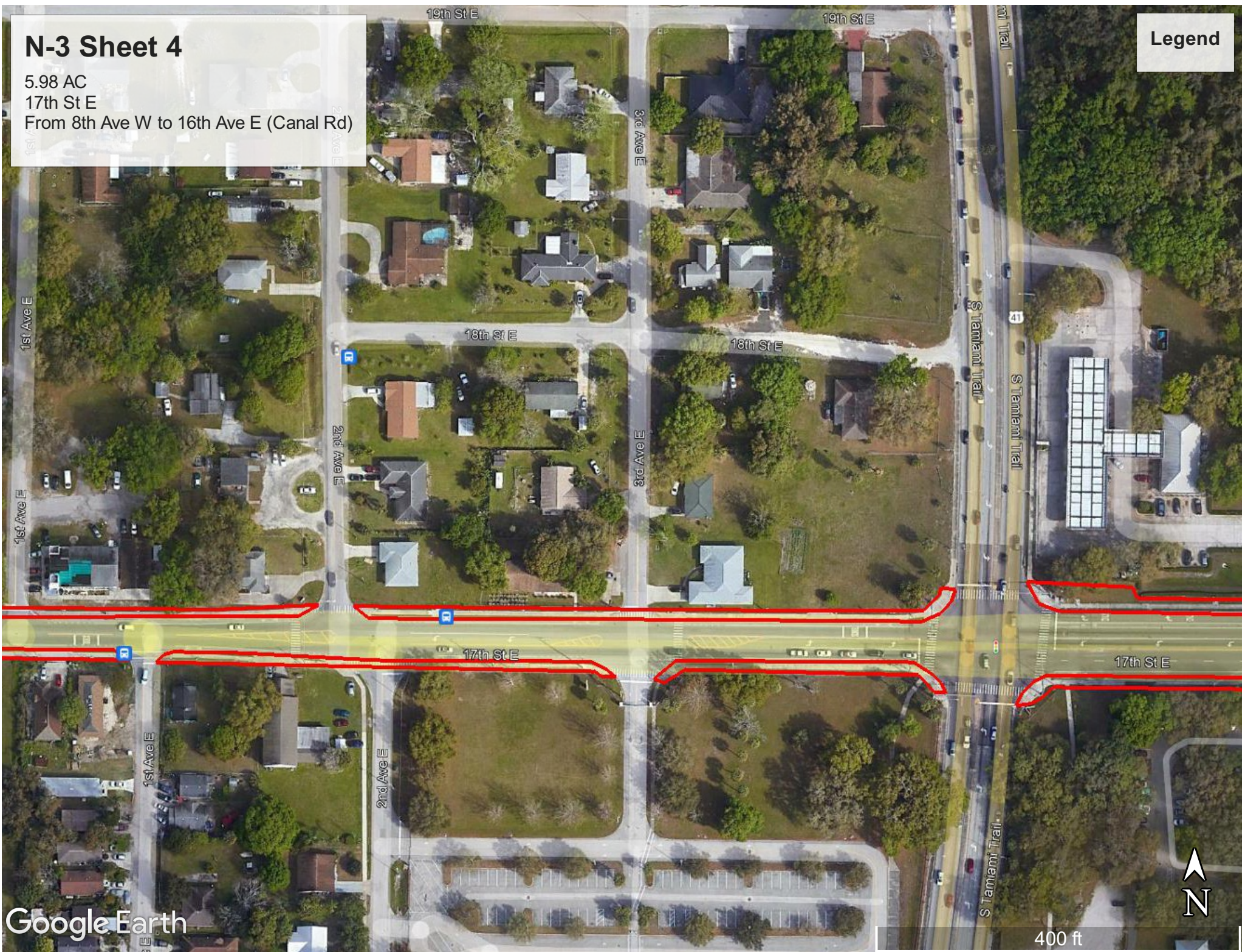
Legend



# N-3 Sheet 4

5.98 AC  
17th St E  
From 8th Ave W to 16th Ave E (Canal Rd)

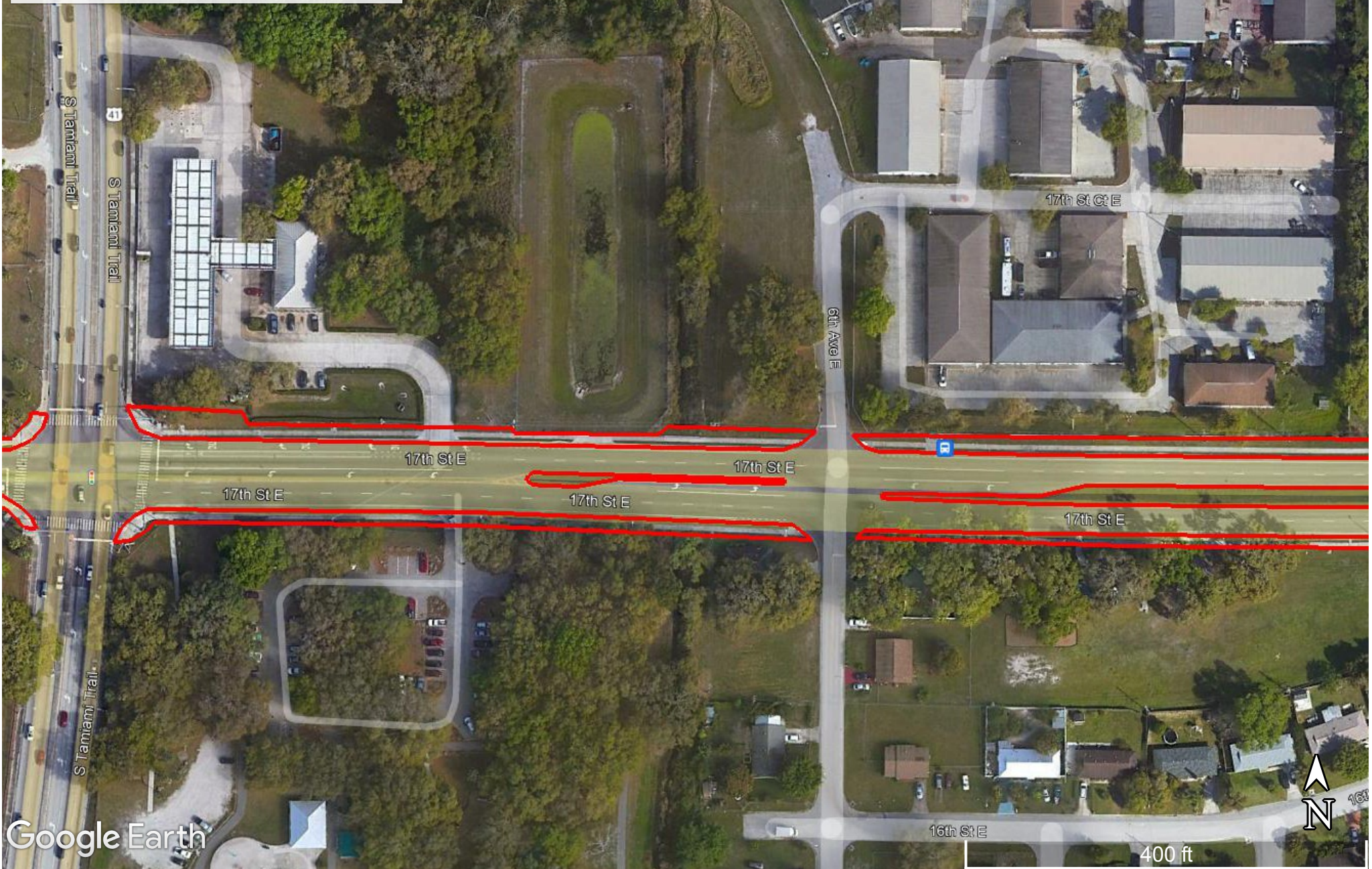
Legend



# N-3 Sheet 5

5.98 AC  
17th St E  
From 8th Ave W to 16th Ave E (Canal Rd)

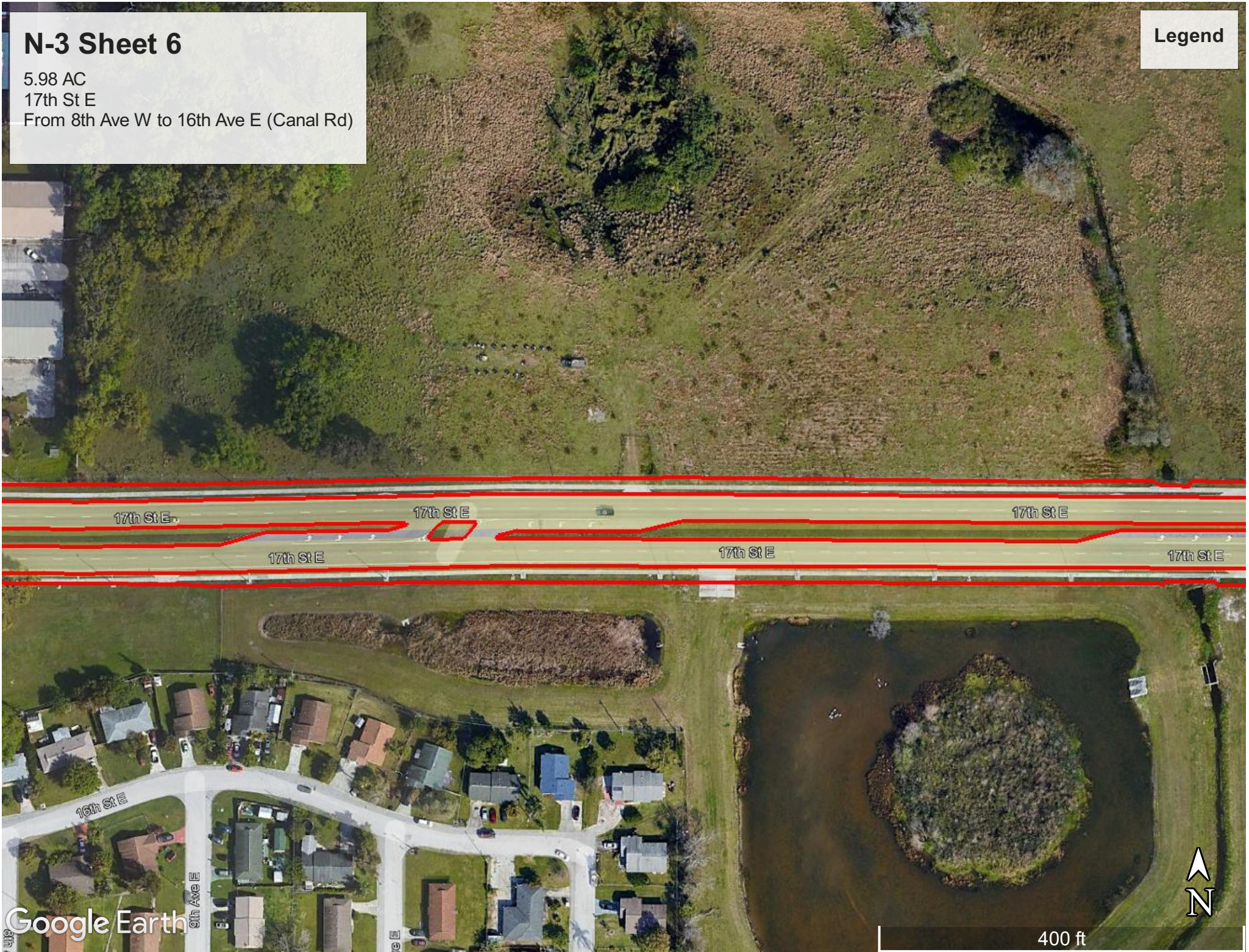
Legend



# N-3 Sheet 6

5.98 AC  
17th St E  
From 8th Ave W to 16th Ave E (Canal Rd)

Legend



Google Earth

400 ft

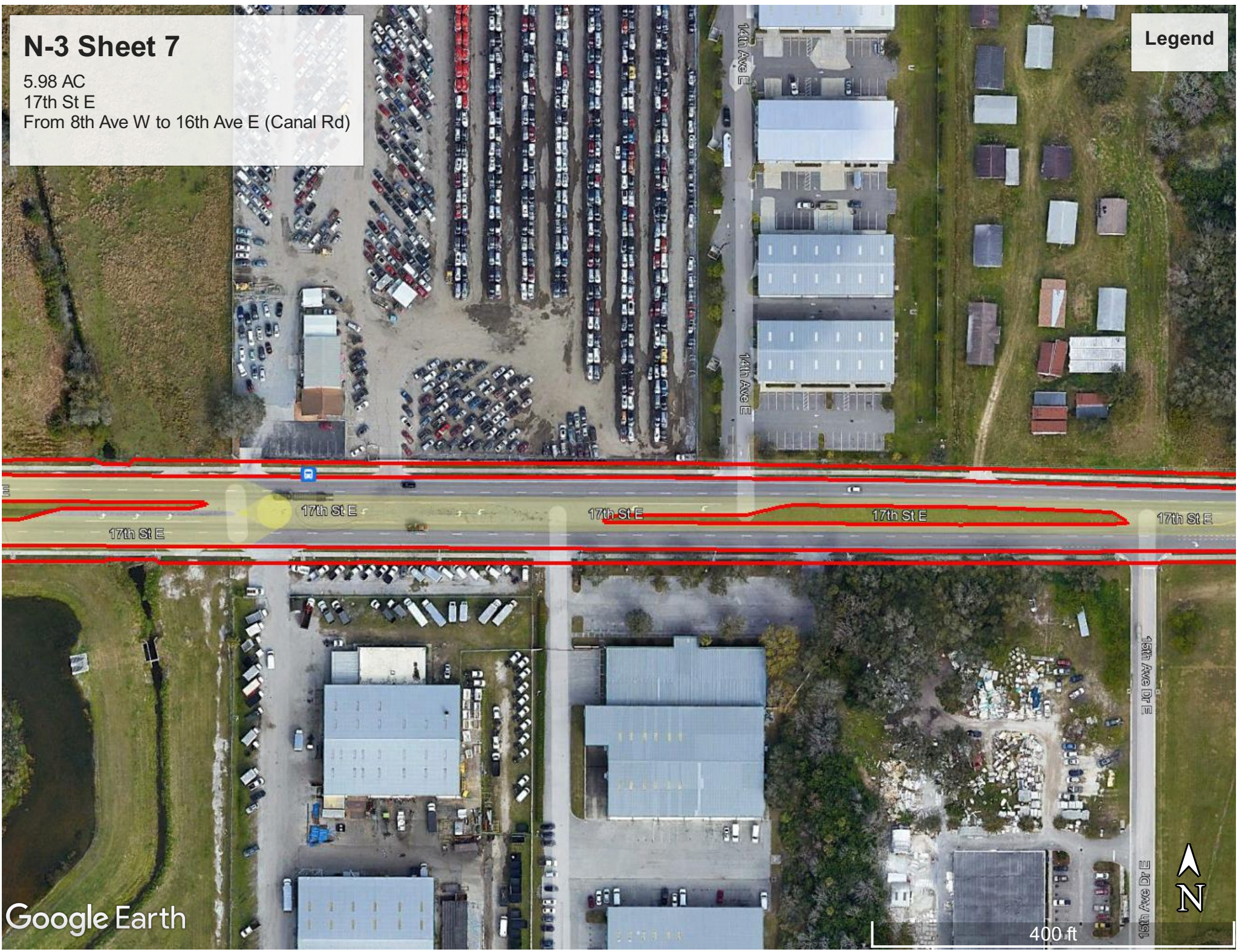




# N-3 Sheet 7

5.98 AC  
17th St E  
From 8th Ave W to 16th Ave E (Canal Rd)

Legend



Google Earth

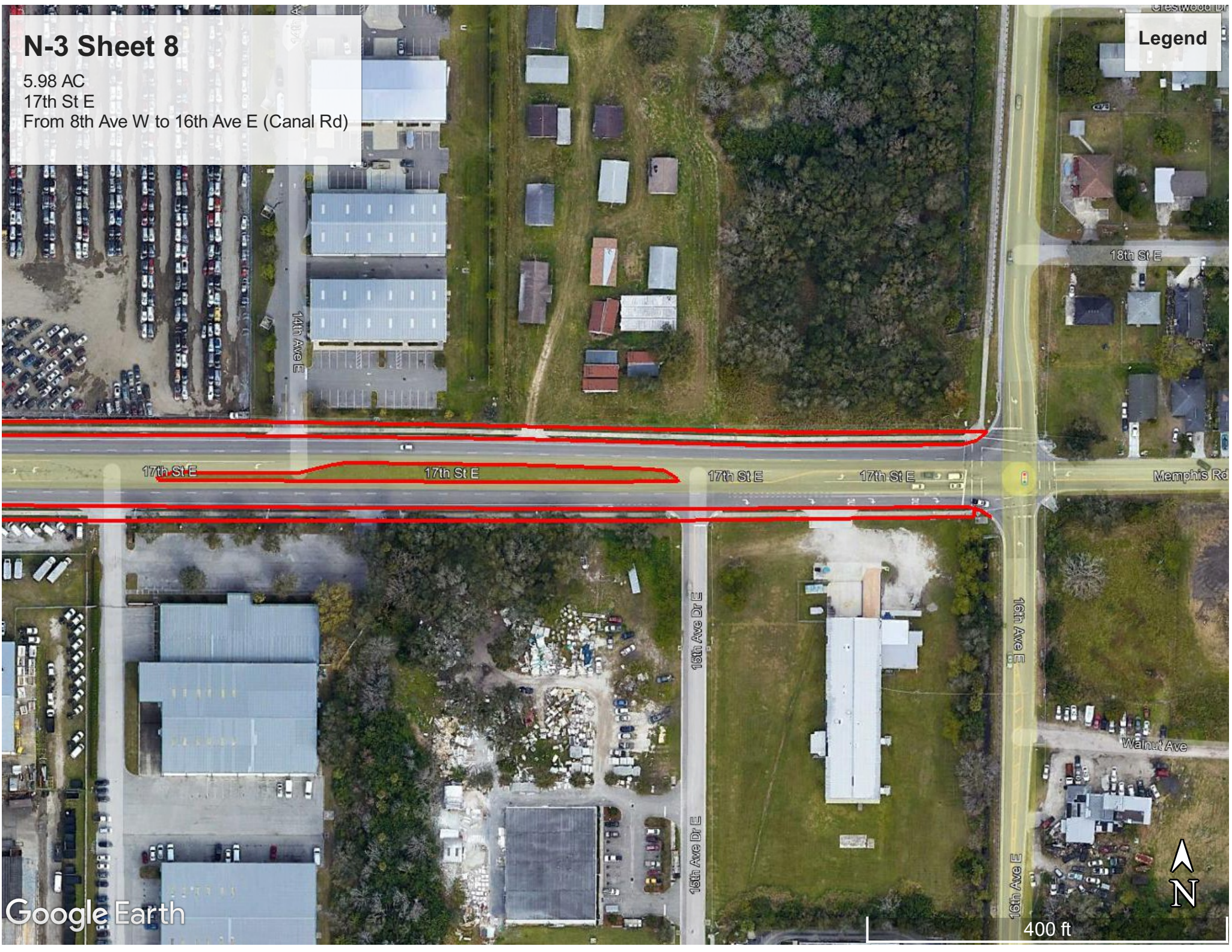
400 ft



# N-3 Sheet 8

5.98 AC  
17th St E  
From 8th Ave W to 16th Ave E (Canal Rd)

Legend



Google Earth

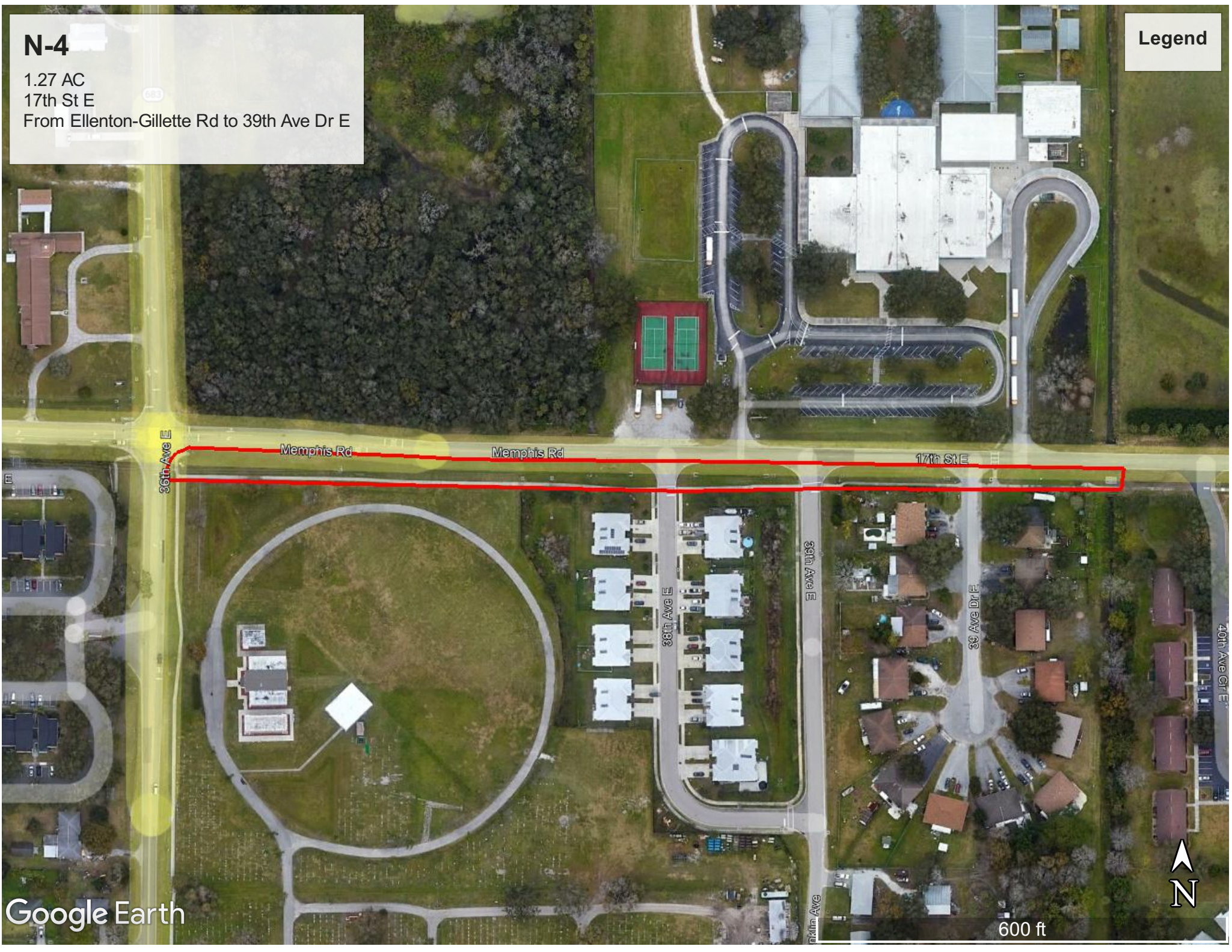
400 ft



# N-4

1.27 AC  
17th St E  
From Ellenton-Gillette Rd to 39th Ave Dr E

Legend



Google Earth



600 ft

# N-6

0.66 AC  
51st Ave E  
From US 301 to 17th St E (Memphis Rd)

Legend



# N-8

0.60 AC  
69th St E  
From US 41 to S.E. end of "S" curve

Legend



Google Earth

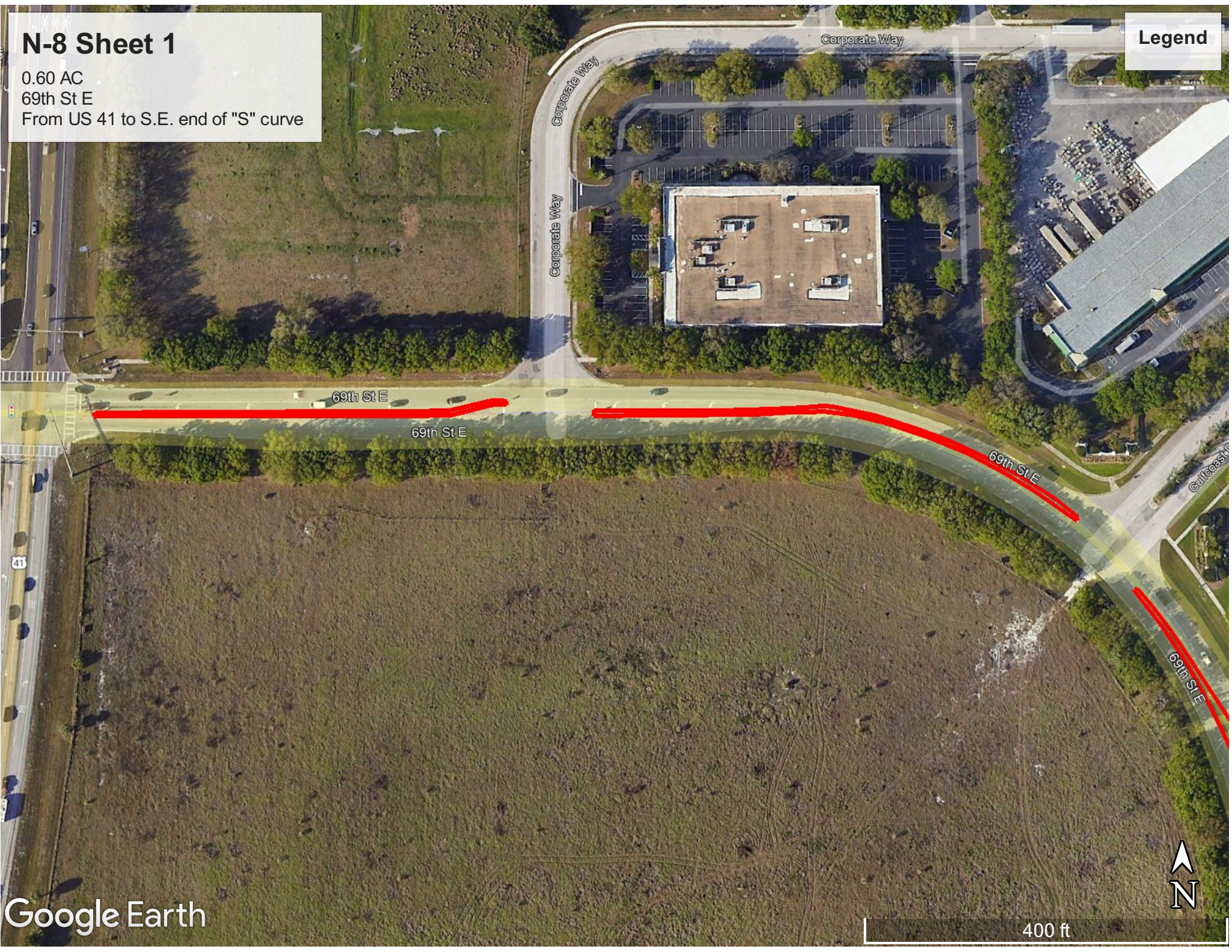
800 ft



# N-8 Sheet 1

0.60 AC  
69th St E  
From US 41 to S.E. end of "S" curve

Legend

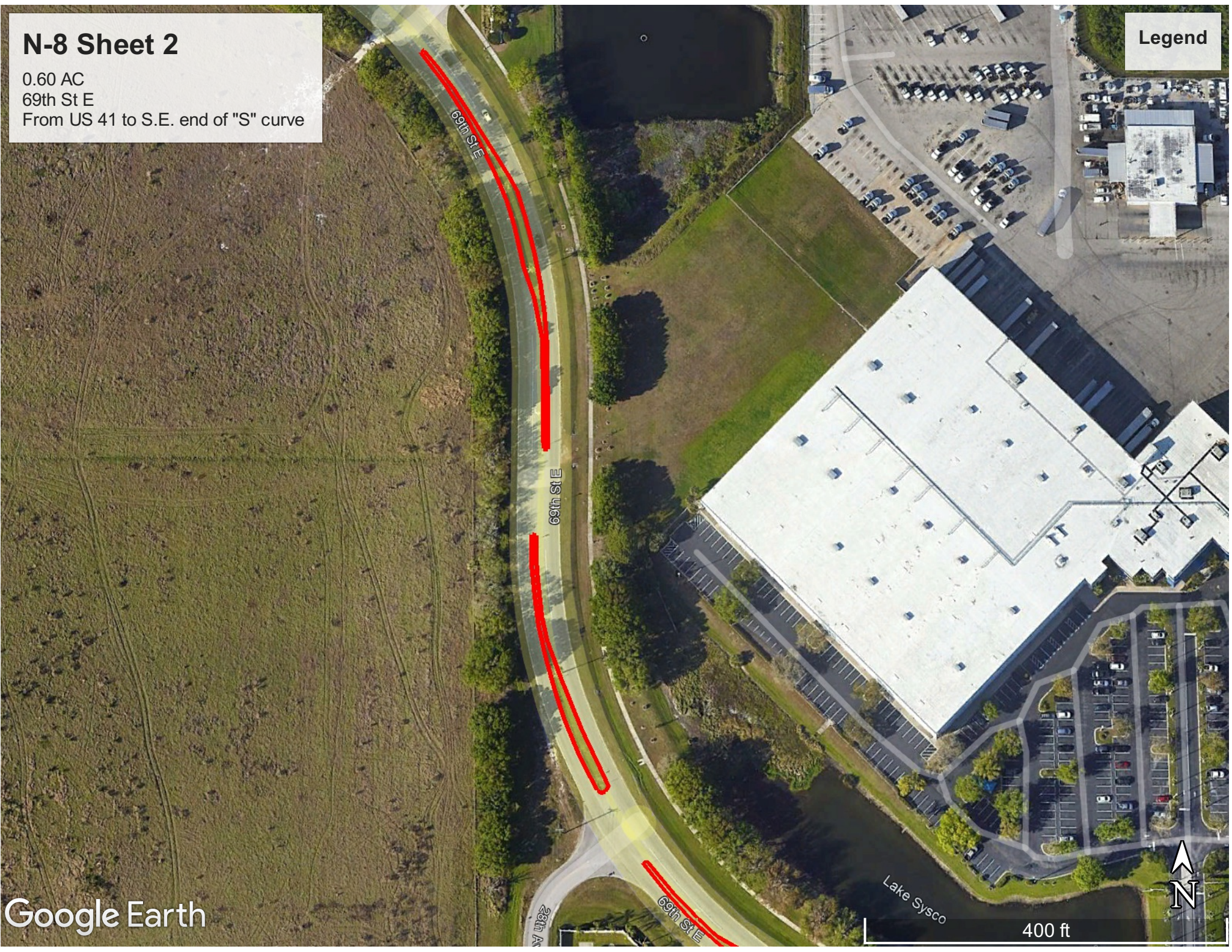


# N-8 Sheet 2

0.60 AC  
69th St E  
From US 41 to S.E. end of "S" curve

Legend

Google Earth



400 ft

# N-8 Sheet 3

0.60 AC  
69th St E  
From US 41 to S.E. end of "S" curve

Legend





# N-11

1.49 AC  
US 19  
At Terra Ceia Bridge

## Legend



# N-11 Sheet 1

1.49 AC  
US 19  
At Terra Ceia Bridge

Legend



Sea Breeze Point

Sea Breeze Point



200 ft

Google Earth

# N-11 Sheet 2

1.49 AC  
US 19  
At Terra Ceia Bridge

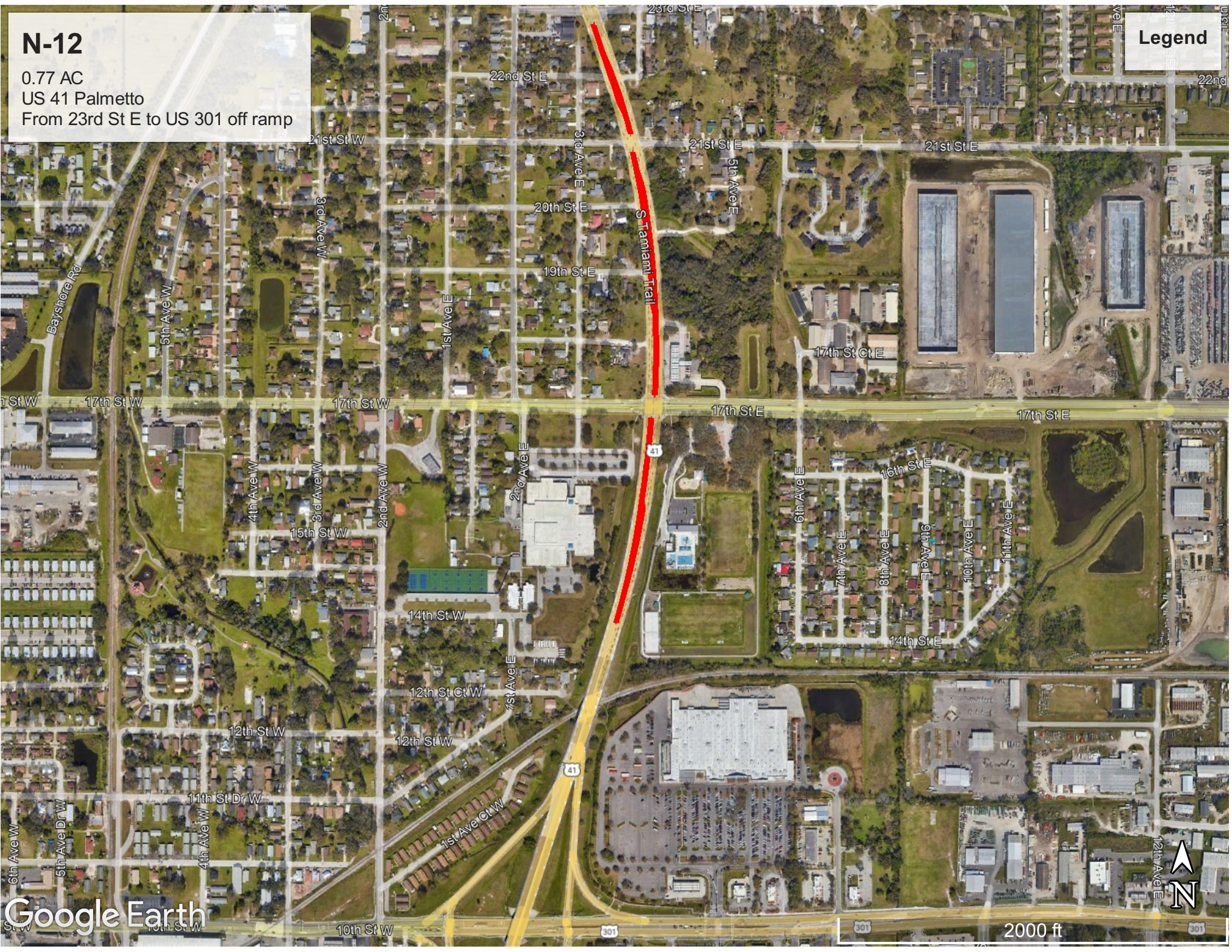
Legend



# N-12

0.77 AC  
US 41 Palmetto  
From 23rd St E to US 301 off ramp

Legend



# N-12 Sheet 1

0.77 AC  
US 41 Palmetto  
From 23rd St E to US 301 off ramp

Legend



Google Earth

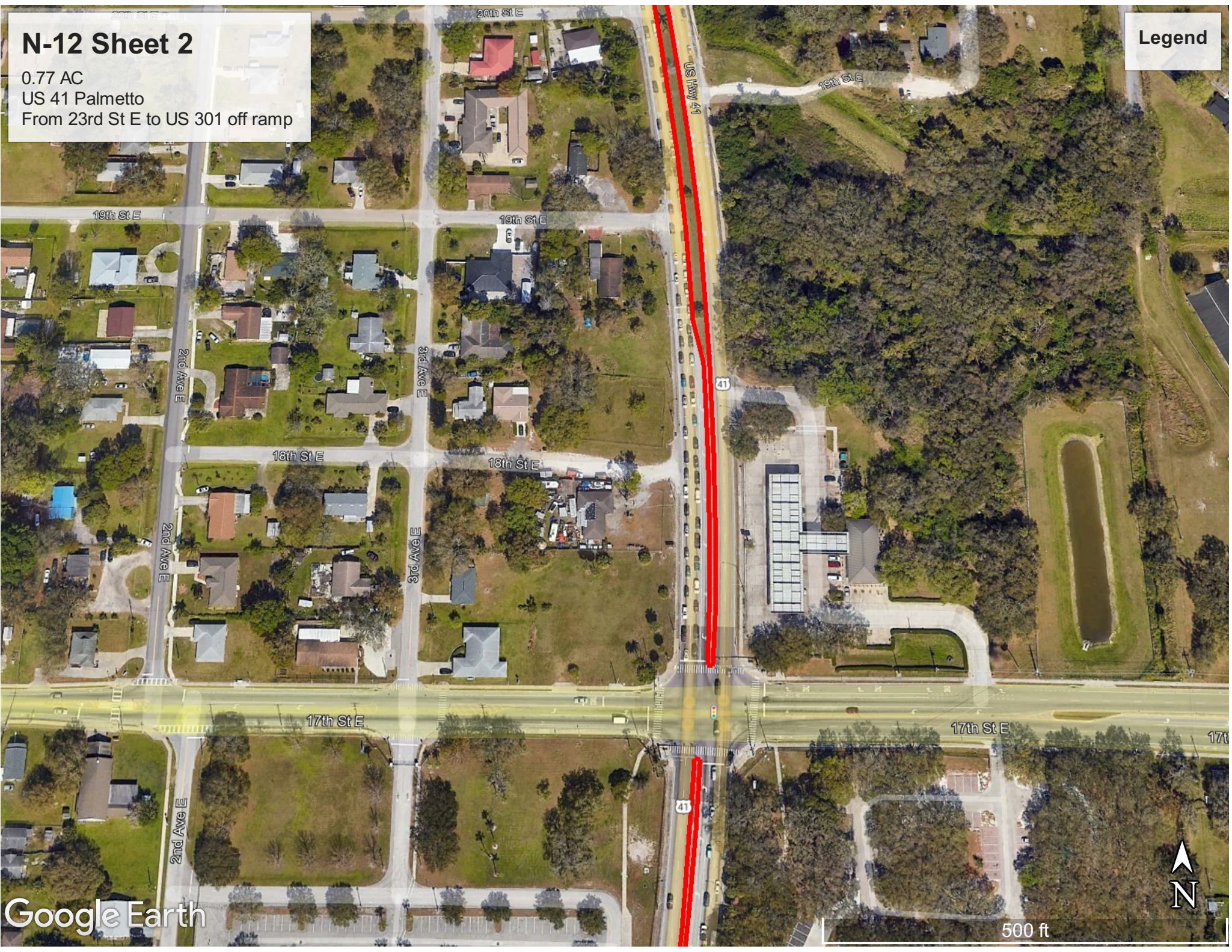
500 ft



# N-12 Sheet 2

0.77 AC  
US 41 Palmetto  
From 23rd St E to US 301 off ramp

Legend



Google Earth

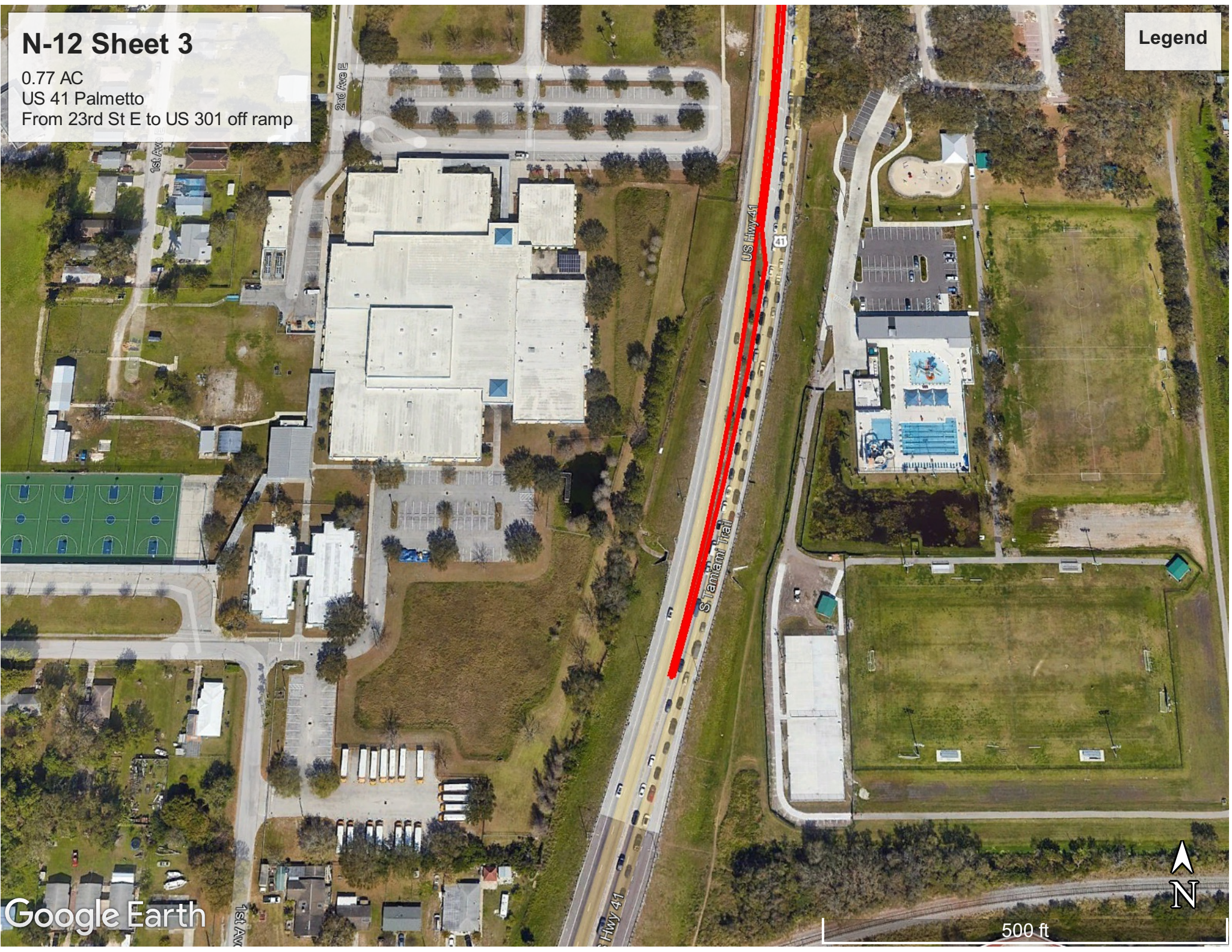


500 ft

# N-12 Sheet 3

0.77 AC  
US 41 Palmetto  
From 23rd St E to US 301 off ramp

Legend



Google Earth



500 ft

# N-13

0.54 AC  
US 41 N  
North of I-275 bridge

Legend

Frog Creek Fl

Boater's World - Palmetto

Google Earth

93

275



700 ft

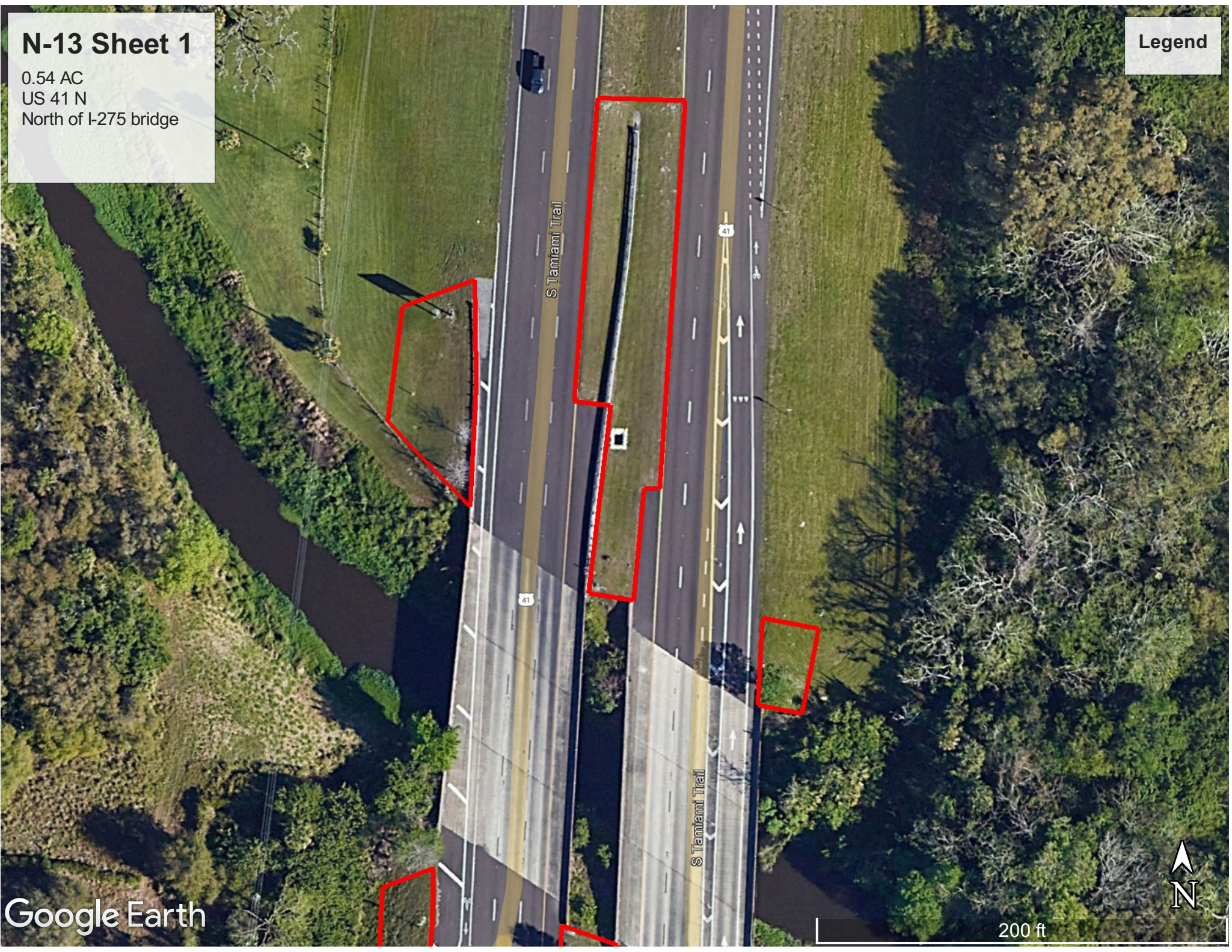




# N-13 Sheet 1

0.54 AC  
US 41 N  
North of I-275 bridge

Legend



Google Earth

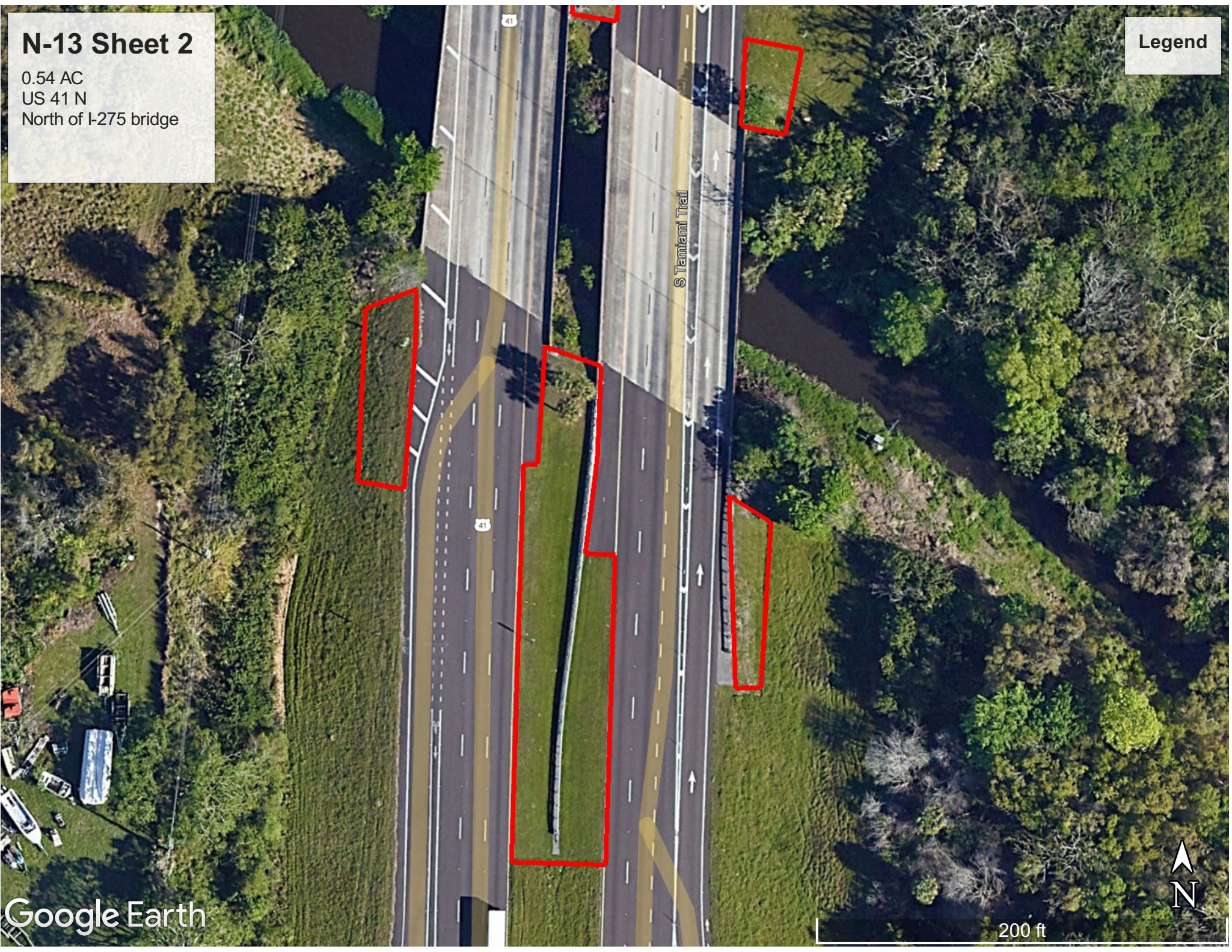
200 ft



# N-13 Sheet 2

0.54 AC  
US 41 N  
North of I-275 bridge

Legend



Google Earth



200 ft

# N-14

0.88 AC  
Palmetto MCAT Bus Station  
Corner of 8th Ave W and 19th St W

Legend



# N-15

0.90 AC  
36th Ave E (Ellenton-Gillette Rd)  
From US 301 to 14th St Ct E

Legend



Google Earth

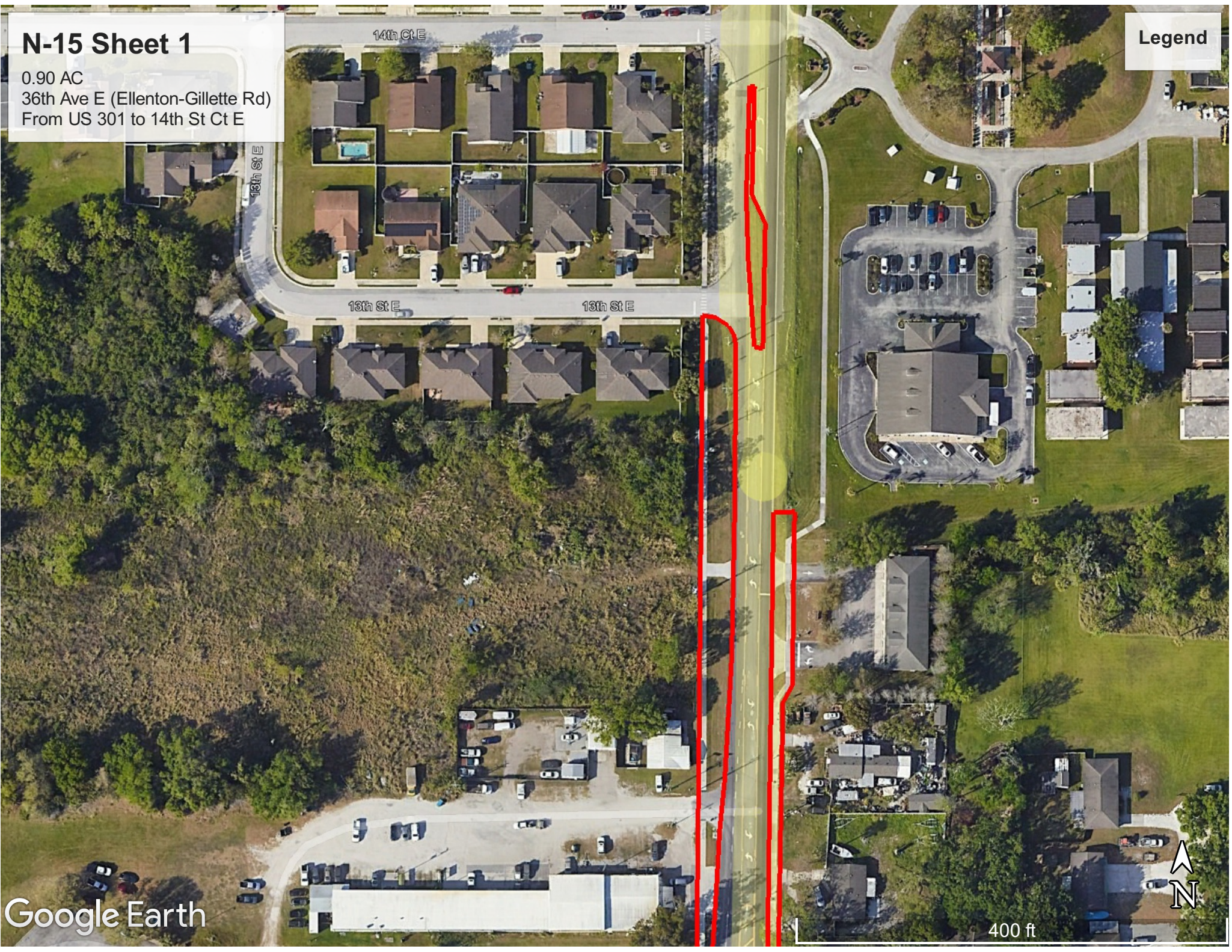
800 ft



# N-15 Sheet 1

0.90 AC  
36th Ave E (Ellenton-Gillette Rd)  
From US 301 to 14th St Ct E

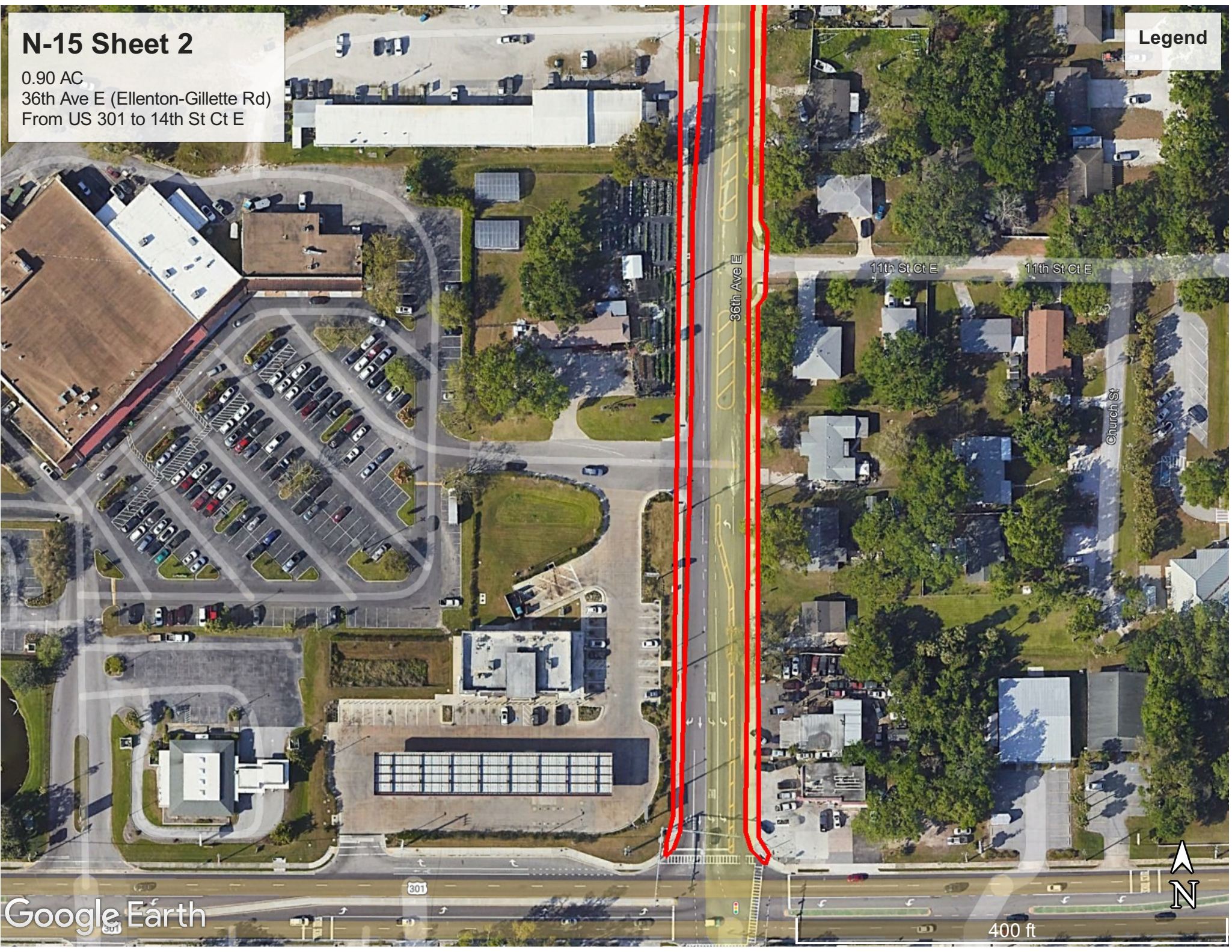
Legend



# N-15 Sheet 2

0.90 AC  
36th Ave E (Ellenton-Gillette Rd)  
From US 301 to 14th St Ct E

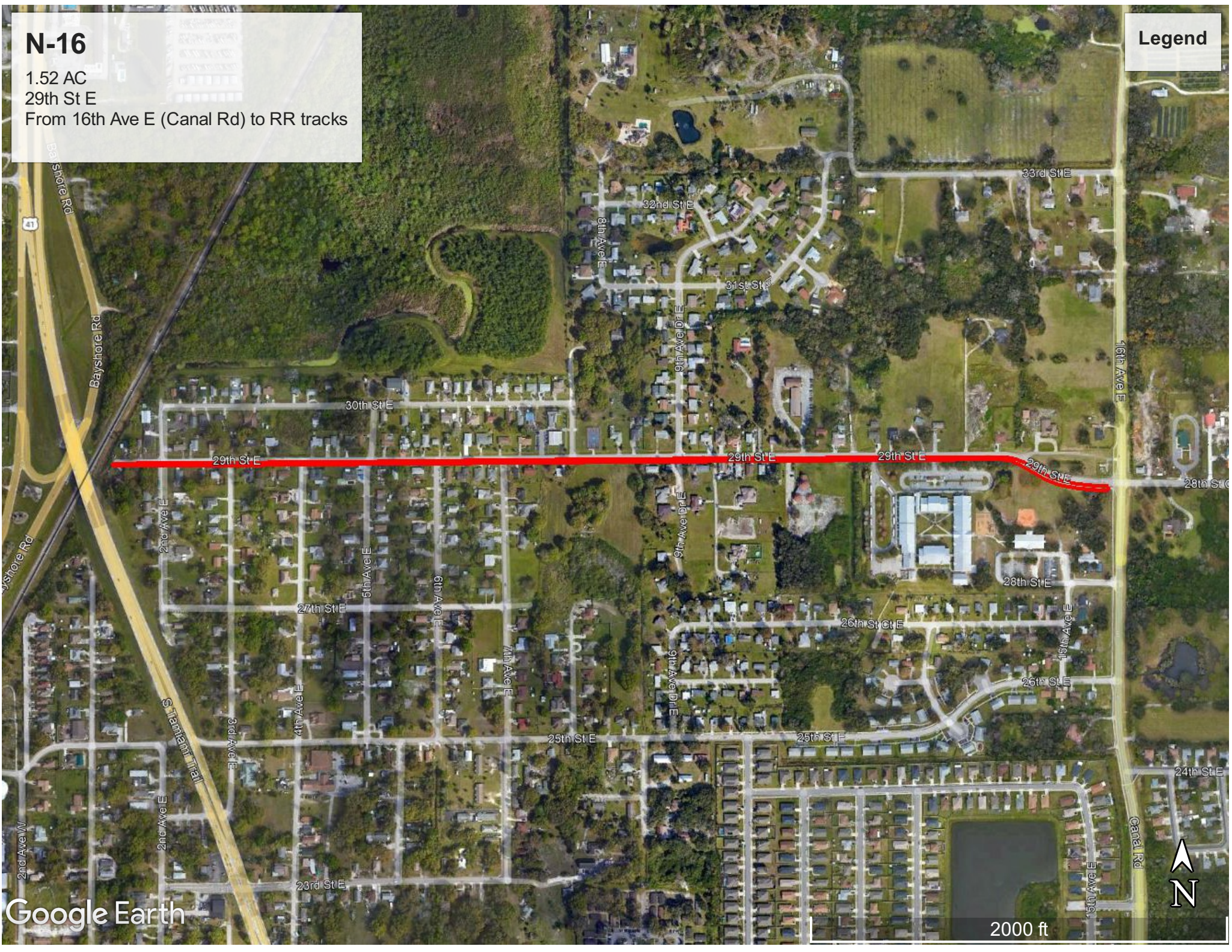
Legend



# N-16

1.52 AC  
29th St E  
From 16th Ave E (Canal Rd) to RR tracks

Legend



Google Earth

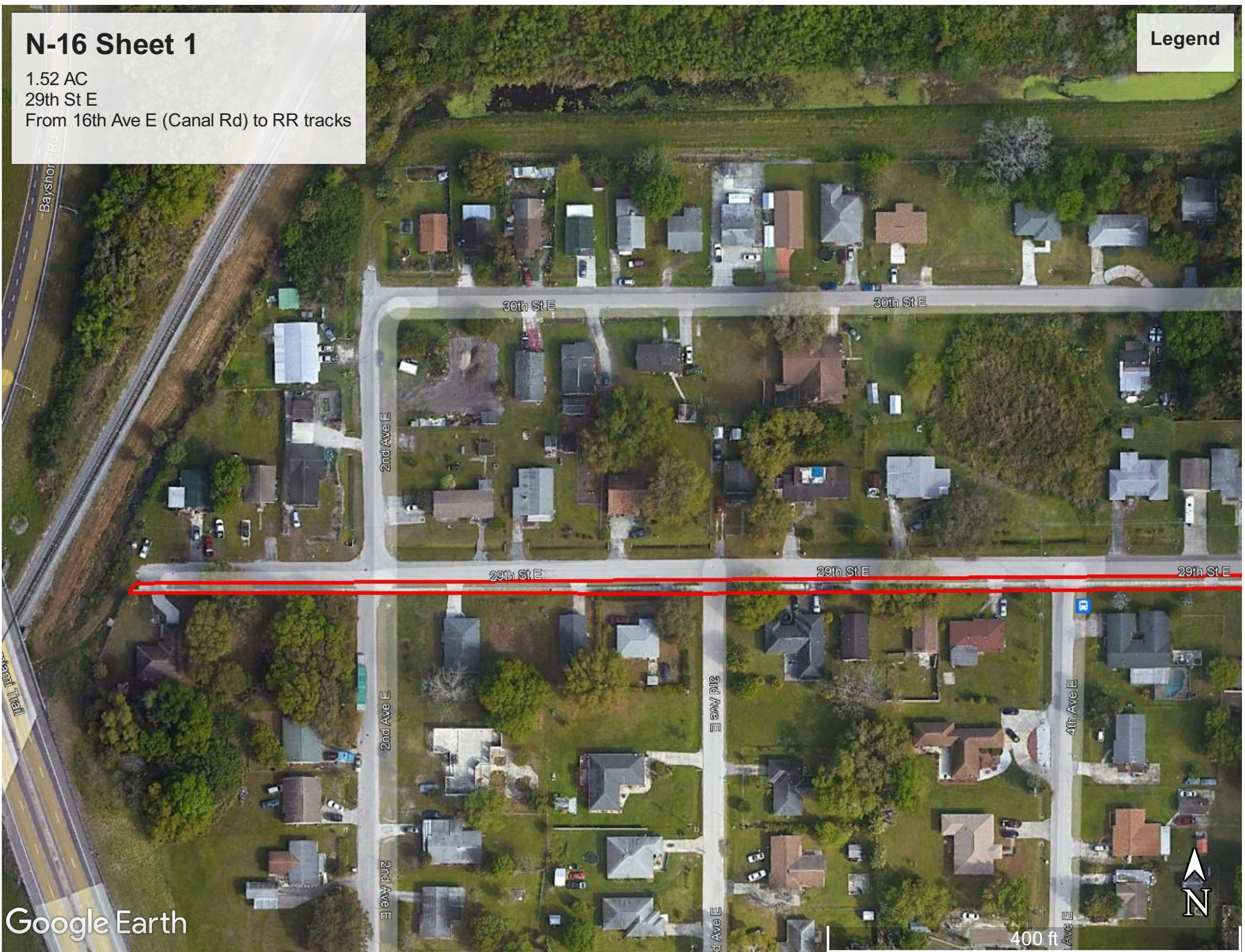
2000 ft



# N-16 Sheet 1

1.52 AC  
29th St E  
From 16th Ave E (Canal Rd) to RR tracks

Legend





# N-16 Sheet 2

1.52 AC  
29th St E  
From 16th Ave E (Canal Rd) to RR tracks

Legend



# N-16 Sheet 3

1.52 AC  
29th St E  
From 16th Ave E (Canal Rd) to RR tracks

Legend



Google Earth


400 ft



# N-16 Sheet 4

1.52 AC  
29th St E  
From 16th Ave E (Canal Rd) to RR tracks

Legend



Google Earth



400 ft

# N-16 Sheet 5

1.52 AC  
29th St E  
From 16th Ave E (Canal Rd) to RR tracks

Legend



Google Earth

28th St E

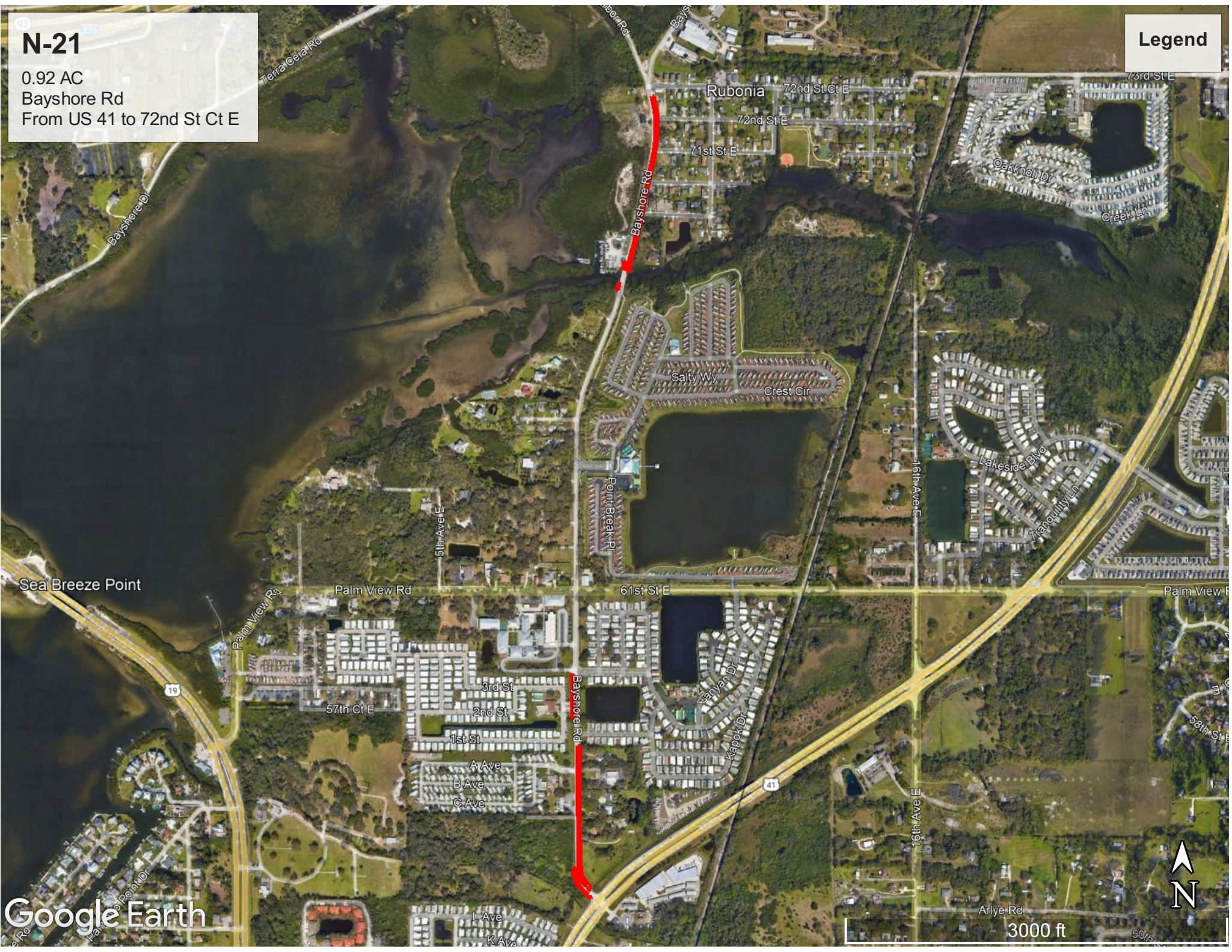
400 ft



# N-21

0.92 AC  
Bayshore Rd  
From US 41 to 72nd St Ct E

## Legend



# N-21 Sheet 1

0.92 AC  
Bayshore Rd  
From US 41 to 72nd St Ct E

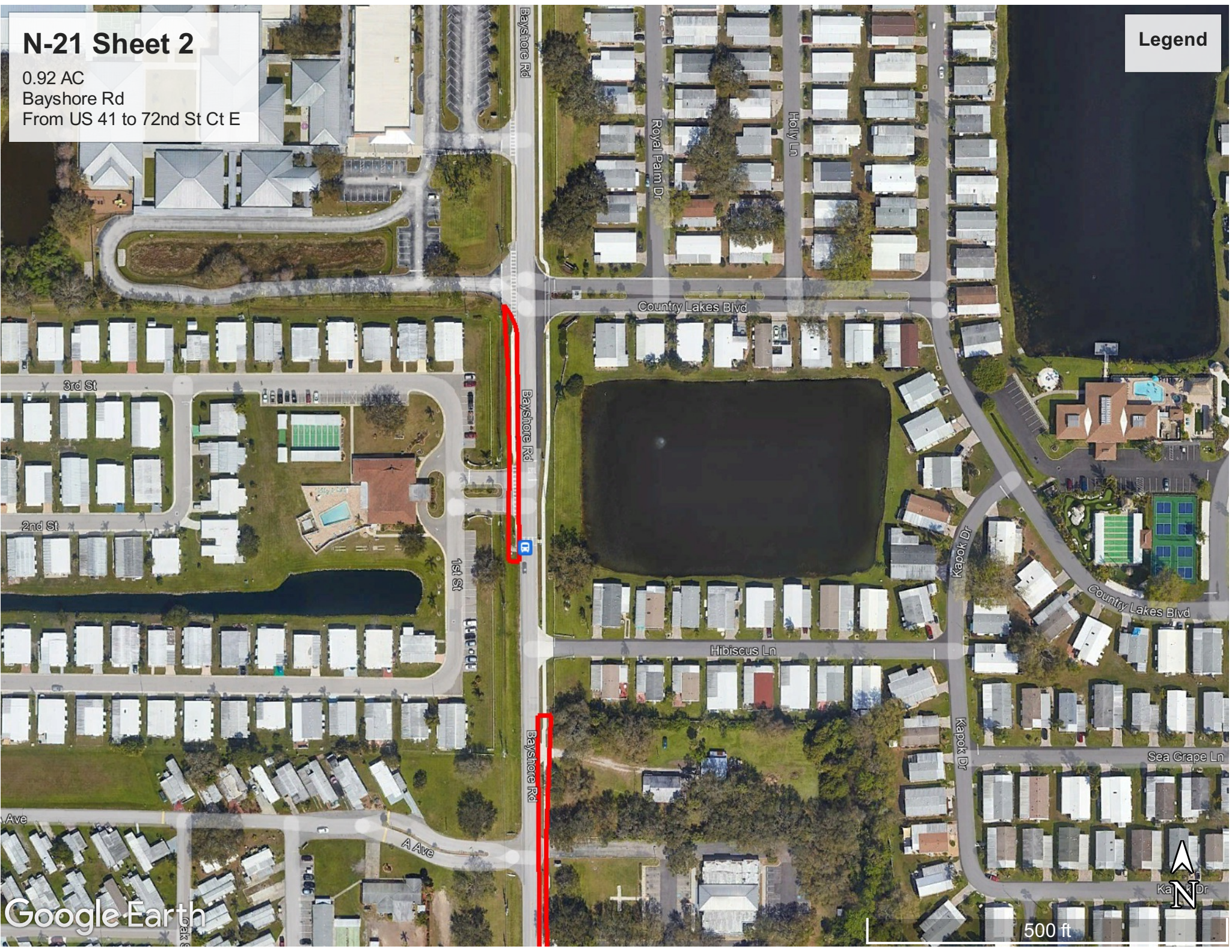
Legend



# N-21 Sheet 2

0.92 AC  
Bayshore Rd  
From US 41 to 72nd St Ct E

Legend



Google Earth

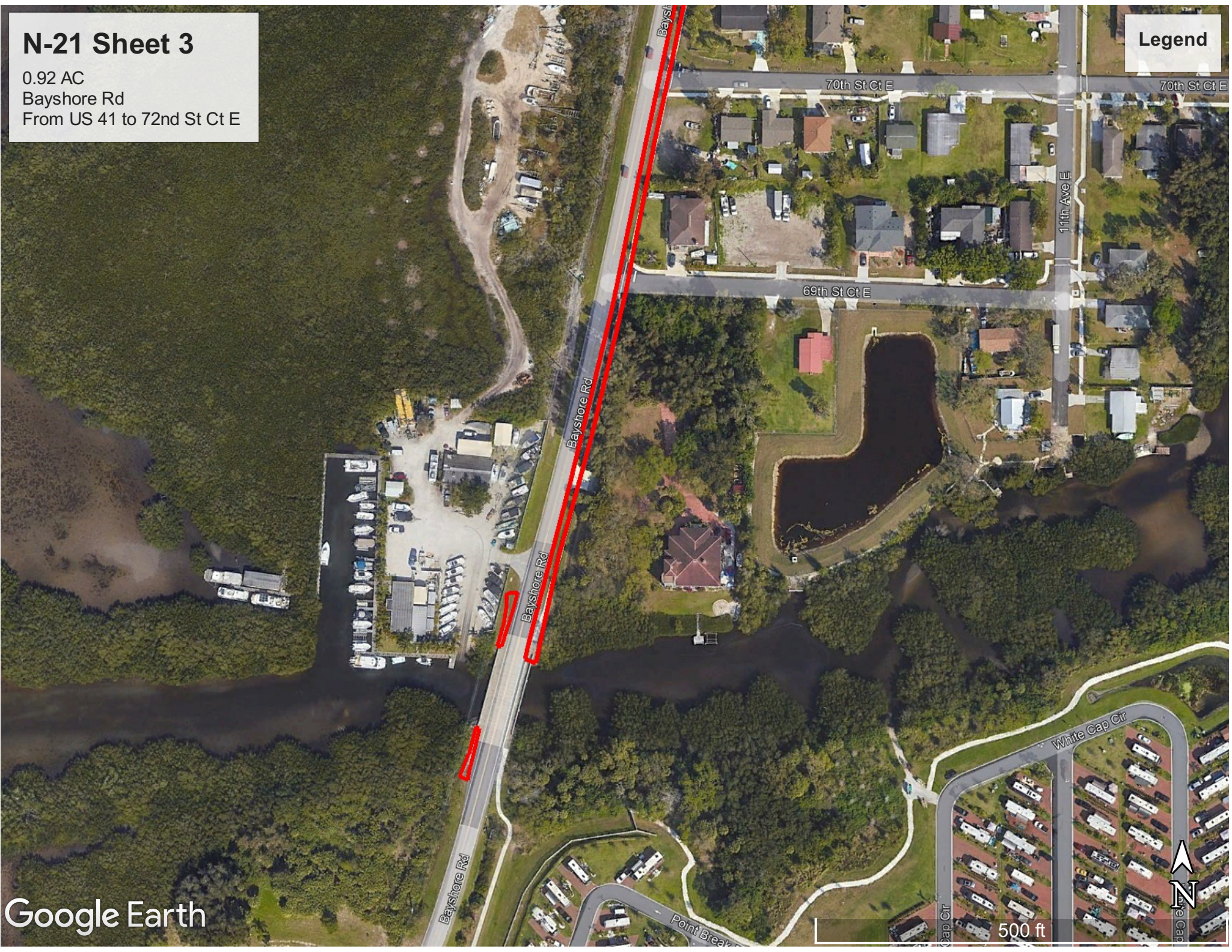


500 ft

# N-21 Sheet 3

0.92 AC  
Bayshore Rd  
From US 41 to 72nd St Ct E

Legend

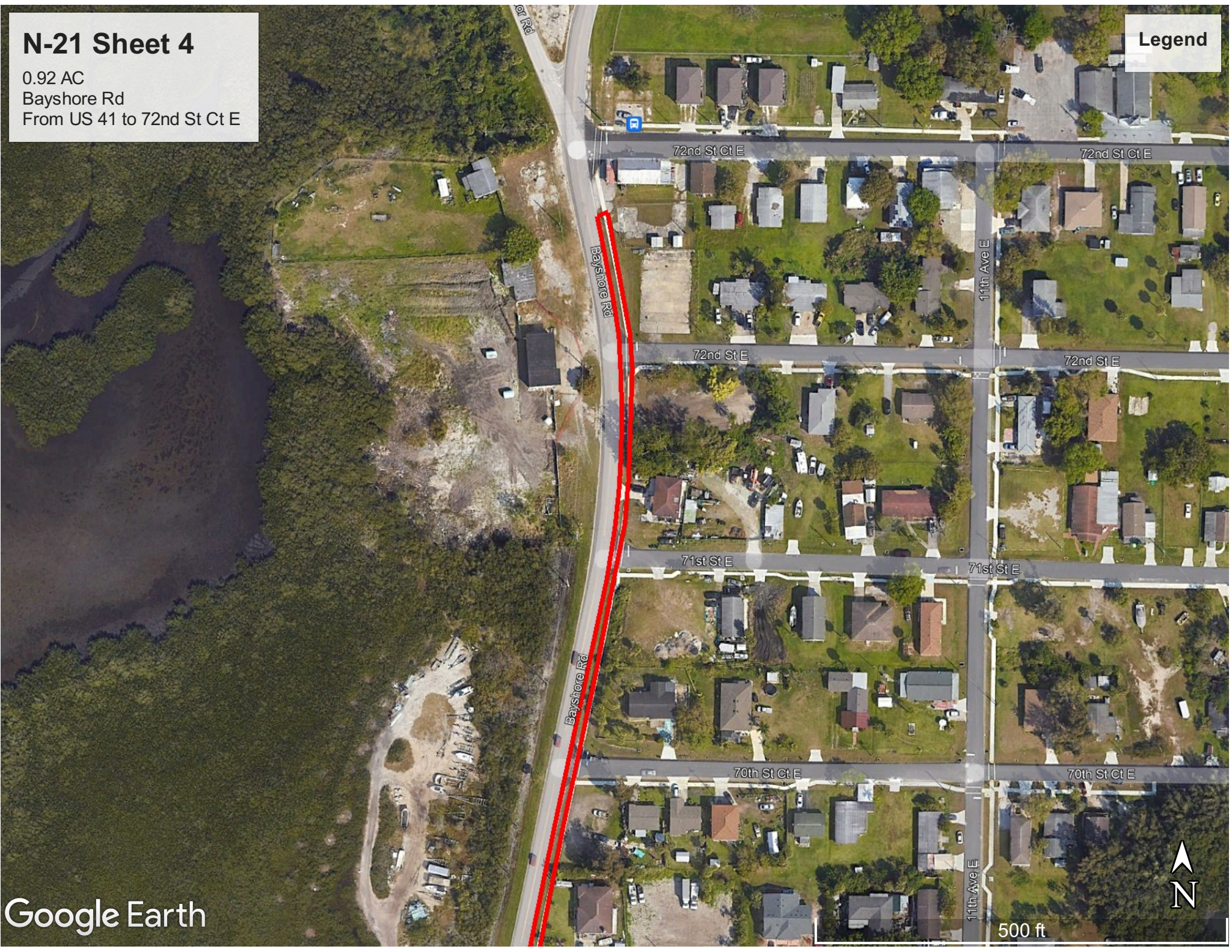




# N-21 Sheet 4

0.92 AC  
Bayshore Rd  
From US 41 to 72nd St Ct E

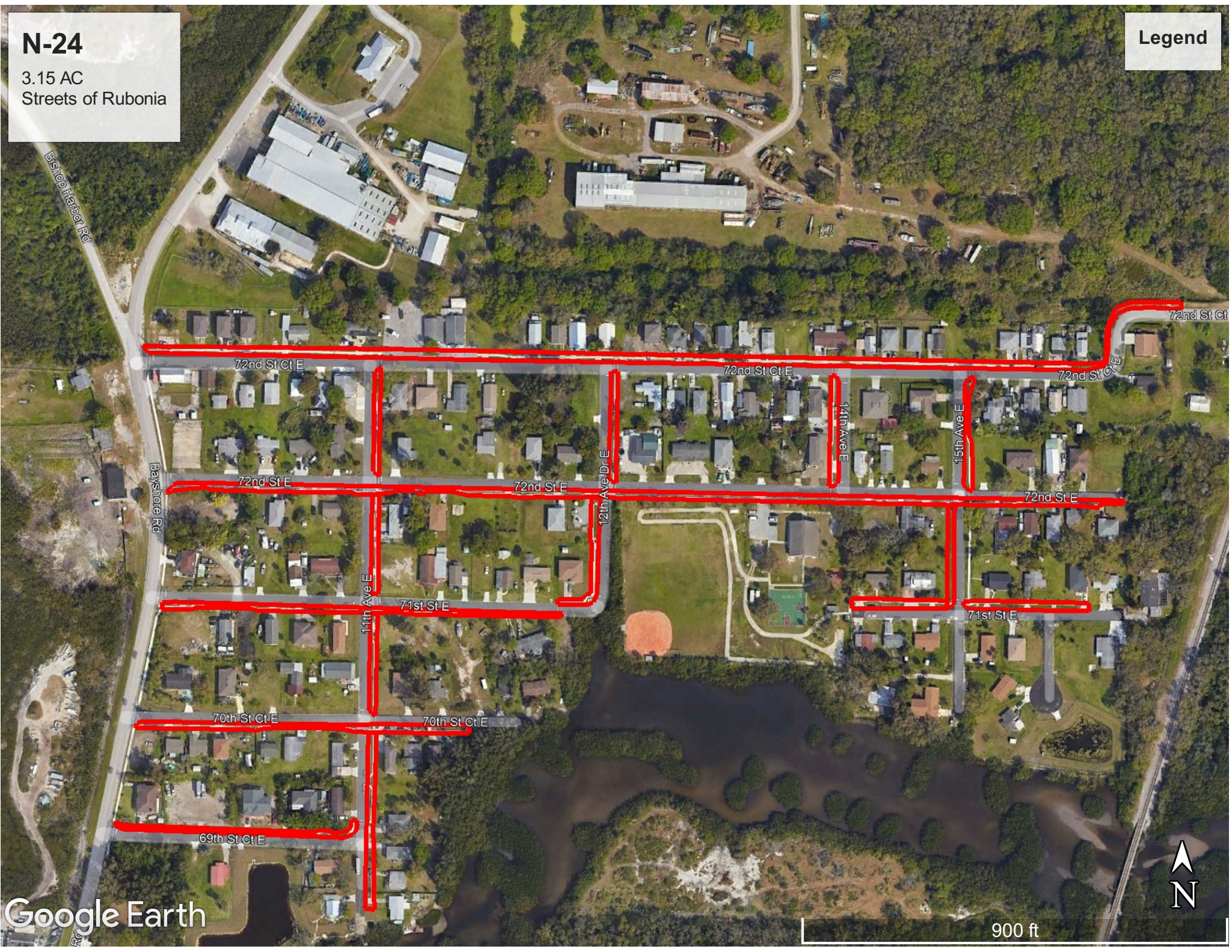
Legend



# N-24

3.15 AC  
Streets of Rubonia

Legend



Google Earth

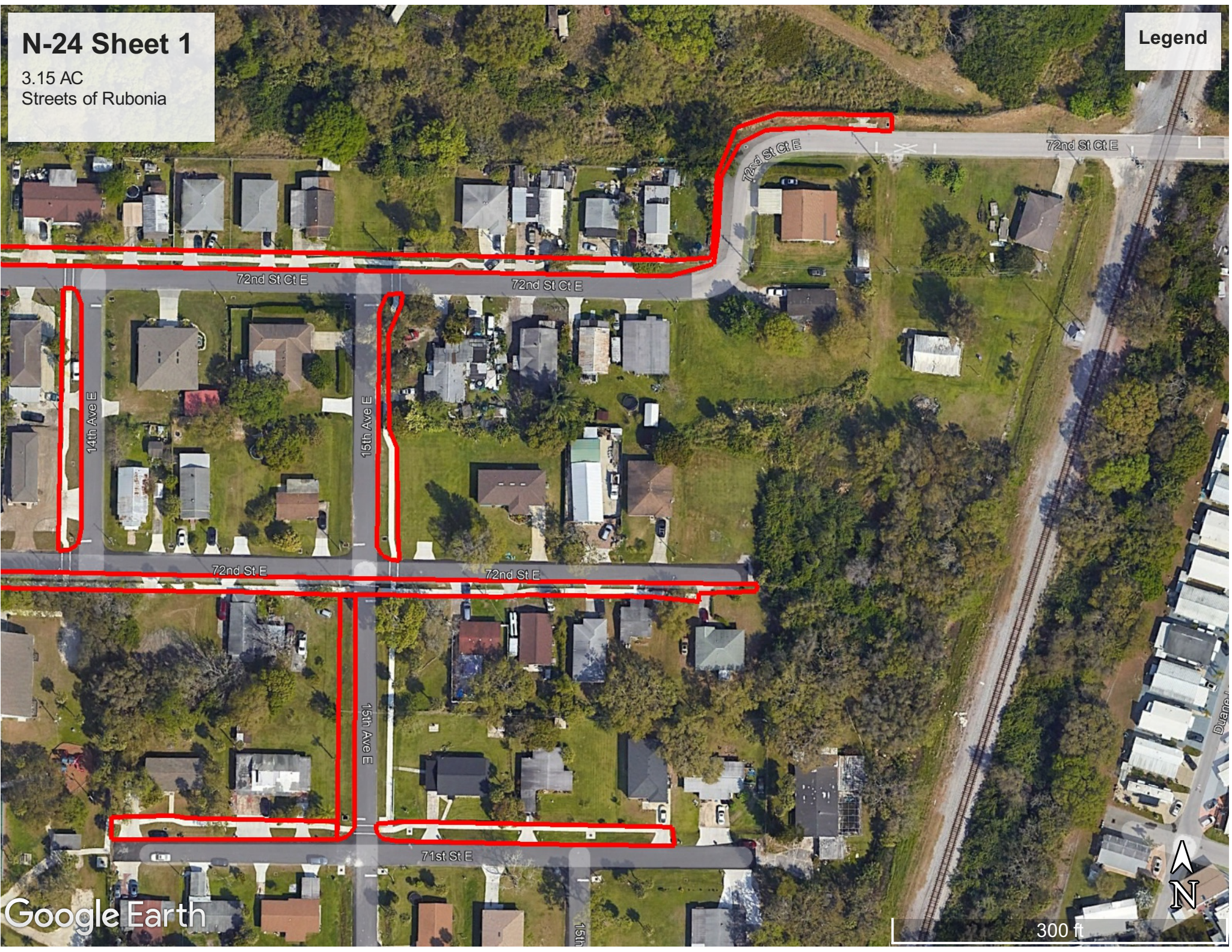


900 ft

# N-24 Sheet 1

3.15 AC  
Streets of Rubonia

Legend



Google Earth

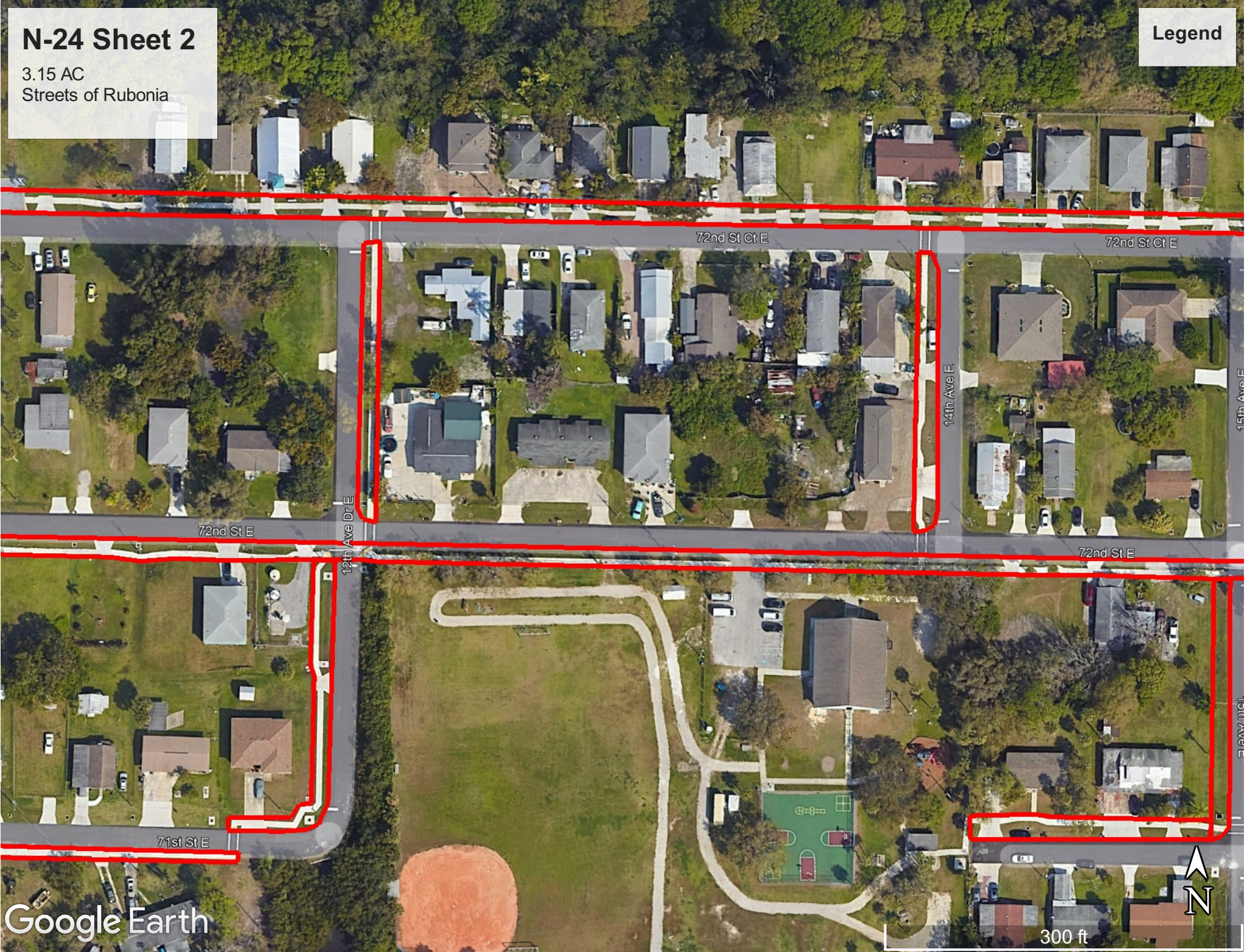
300 ft



# N-24 Sheet 2

3.15 AC  
Streets of Rubonia

Legend



Google Earth

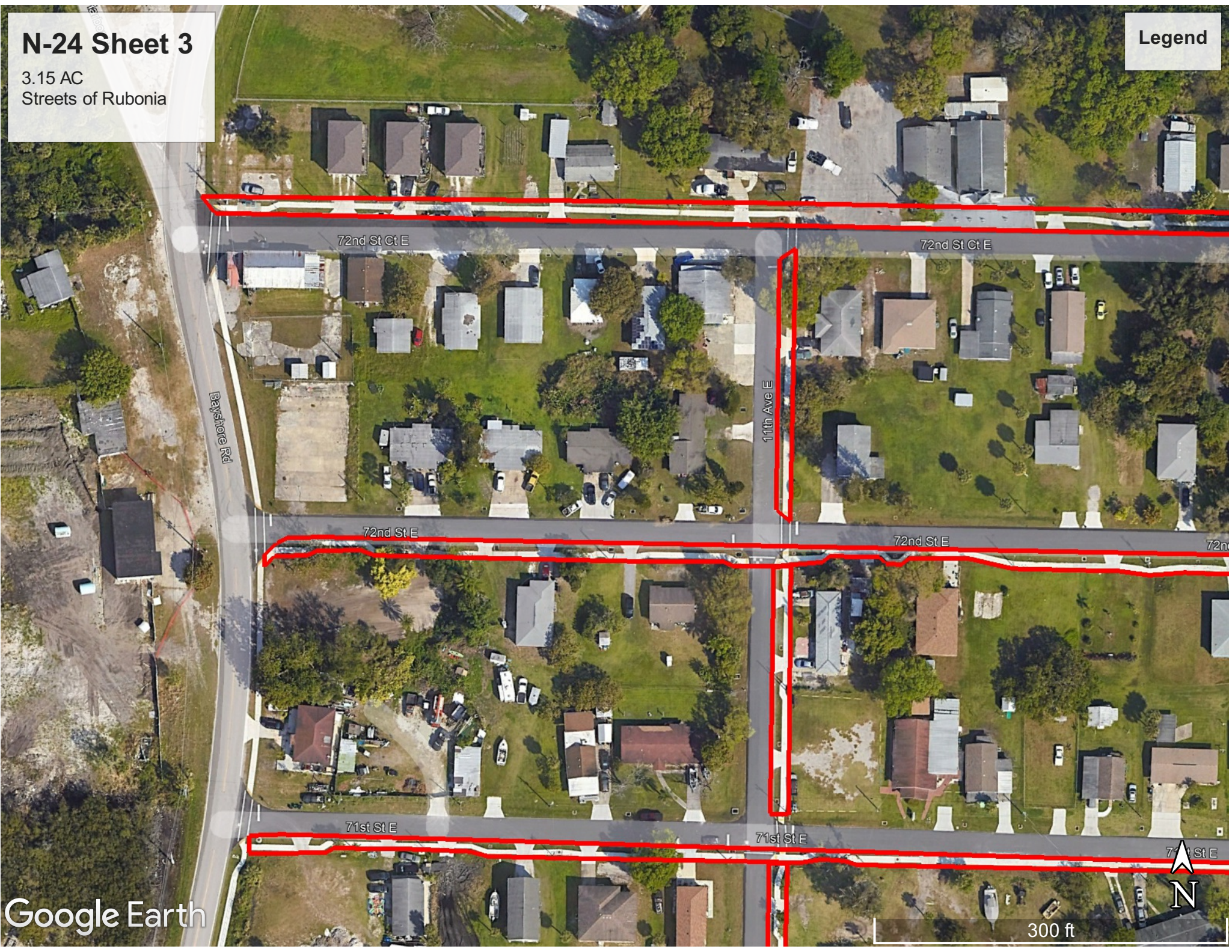
300 ft



# N-24 Sheet 3

3.15 AC  
Streets of Rubonia

Legend



Google Earth

300 ft



# N-24 Sheet 4

3.15 AC  
Streets of Rubonia

Legend

