



**FLORIDA DEPARTMENT OF
ENVIRONMENTAL PROTECTION**

SOUTHWEST DISTRICT OFFICE
13051 NORTH TELECOM PARKWAY
TEMPLE TERRACE, FLORIDA 33637-0926

RICK SCOTT
GOVERNOR

HERSCHEL T. VINYARD JR.
SECRETARY

November 20, 2013

Manatee County Board of County Commissioners
c/o: Sia Mollanazar
1022 26th Avenue East
Bradenton, FL 34208
sia.mollanazar@mymanatee.org

File No. 41-0322108-001
Manatee County

Dear Mr. Mollanazar:

This is to acknowledge receipt of your notice on October 24, 2013 of intent to use a General Permit (GP), pursuant to Rule 62-330.475(1)(d), Florida Administrative Code (F.A.C.) to dredge approximately 50 cubic yards of material within a 450-square-foot area to a depth of 3.0 feet below existing grade, within the Sarasota Bay Estuarine System, a Class II Outstanding Florida Waterbody. The project is located at 2820 Bay Drive, Bradenton, Section 22, Township 35 South, Range 17 East, in Manatee County.

In addition to regulatory authorization under Rule 62-330.475(1)(d), F.A.C., this type of activity may also require both proprietary and federal authorizations. Proprietary authorization is required pursuant to Chapters 253 and 258, Florida Statute (F.S.), to use state-owned submerged lands for private purposes. Federal authorization is needed for works in waters of the United States through the State Programmatic General Permit (SPGP) program.

Your intent to use a general permit has been reviewed by Department staff for all three types of authorizations: (1) regulatory authorization, (2) proprietary authorization (related to state-owned submerged lands), and (3) federal authorization. The authority for review and the outcomes of the reviews are listed below. Please read each section carefully. Your project **may not** have qualified for all three forms of authorization. If your project did not qualify for one or more of the authorizations, the specific section dealing with that authorization will advise you on how to obtain it. **You may NOT commence your project without all three authorizations.** If you change the project from what you submitted, the authorization(s) granted may no longer be valid at the time of commencement of the project. Please contact us prior to beginning your project if you wish to make any changes.

1. Regulatory Review – Granted

Based on the forms, drawings, and documents submitted with your notice, it appears that the project meets the requirements for the General Permit under Rule 62-330.475(1)(d), F.A.C. Any activities performed under a general permit are subject to general conditions required in Rule 62-330.405, F.A.C. (attached), and the specific conditions of Rule 62-330.475(1)(d), F.A.C. (attached). Any deviations from these conditions may subject the permittee to enforcement action and possible penalties.

Please be advised that the construction phase of the GP must be completed within five years from the date the notice to use the GP was received by the Department. If you wish to continue this GP beyond the expiration date, you must notify the Department at least 30 days before its expiration.

Authority for review- Part IV of Chapter 373, F.S., Title 62, F.A.C. and in accordance with the operating agreements executed between the Department and the water management districts, as referenced in Chapter 62-113, F.A.C.

2. Proprietary Review – Granted

The Department acts as staff to the Board of Trustees of the Internal Improvement Trust Fund (Board of Trustees) and issues certain authorizations for the use of sovereign submerged lands. The Department has the authority to review activities on sovereign submerged lands under chapters 253 and 258 of the Florida Statutes, and chapters 18-20 and 18-21 of the Florida Administrative Code.

The activity appears to be located on sovereign submerged lands owned by the Board of Trustees. The activity is not exempt from the need to obtain the applicable proprietary authorization. As staff to the Board of Trustees, the Department has reviewed the activity described above, and has determined that the activity qualifies for an exception under Rule 18-21.005(1)(a)(1), F.A.C., to construct and use the activity on the specified sovereign submerged lands, as long as the work performed is located within the boundaries as described herein and is consistent with the terms and conditions herein.

Please be advised that any use of sovereign submerged lands without specific prior authorization from the Board of Trustees will be considered a violation of Chapter 253, Florida Statutes and may subject the affected upland riparian property owners to legal action as well as potential fines for the prior unauthorized use of sovereign land.

Authority for review - Chapter 253, F.S., Chapter 18-21, F.A.C., and Section 62-330.075, F.A.C. as required.

3. SPGP Review – Approved

Your proposed activity as outlined on your notice and attached drawings qualifies for Federal authorization pursuant to the State Programmatic General Permit IV-R1, and a **SEPARATE permit** or authorization **will not be required** from the Corps. Please note that the Federal authorization expires on July 25, 2016. You, as permittee, are required to adhere to all General Conditions and Special conditions that may apply to your project. A copy of the SPGP IV-R1 with all terms and conditions and the General Conditions may be found at <http://www.saj.usace.army.mil/Divisions/Regulatory/sourcebook.htm>.

Authority for review - an agreement with the USACOE entitled "Coordination Agreement Between the U. S. Army Corps of Engineers (Jacksonville District) and the Florida Department of Environmental Protection, or Duly Authorized Designee, State Programmatic General Permit," Section 10 of the Rivers and Harbor Act of 1899, and Section 404 of the Clean Water Act.

Executed in Hillsborough County, Florida.

STATE OF FLORIDA DEPARTMENT
OF ENVIRONMENTAL PROTECTION



Mark Langford
Environmental Consultant
Submerged Lands and Environmental
Resource Program
Southwest District

Copies furnished to:

Kenneth Kohn, kenneth.kohn@mymanatee.org

Enclosures:

Ch. 62-330.475(1) (d), F.A.C.

General Conditions for All General Permits, Ch. 62-330.405, F.A.C.

General Consent Conditions for Use of Sovereignty Submerged Lands

General Conditions for Federal Authorization for SPGP IV-R1

Notice of Rights of Substantially Affected Persons

Attachments:

Location Map, 2 pages

Project Drawings, 3 pages

CERTIFICATE OF SERVICE

The undersigned duly designated deputy clerk hereby certifies that this determination, including all copies, was mailed before the close of business on 11/20/2013, to the above listed persons.

FILING AND ACKNOWLEDGMENT

FILED, on this date, pursuant to 120.52(7),
Florida Statutes, with the designated Department Clerk,
receipt of which is hereby acknowledged.

Clerk  Date 11/20/2013

62-330.475 General Permit for Minor Activities and Single-family Residential Activities in Isolated Wetlands.

(1) A general permit is granted to construct, alter, maintain, operate, abandon, and remove the following:

(d) Maintenance dredging of up to fifty cubic yards of material from wetlands or other surface waters, provided that the dredged material is placed in uplands; or

(2) Persons proposing to use this general permit must provide, as part of the notice required in Rule 62-330.402, F.A.C., reasonable assurance that the proposed activity:

(a) Does not cause a violation of state water quality standards;

(b) Does not impede the conveyance of a stream, river or other watercourse in a manner that would increase off-site flooding;

(c) Does not adversely impact aquatic or wetland dependent listed species; and

(d) Does not cause the drainage of wetlands.

(3) The Agency will provide written notification to the person proposing to use this general permit whether the proposed activity qualifies for this general permit within 30 days of submittal of the written notice. The proposed activity shall not be commenced until the Agency has provided written notice that the applicant qualifies for the general permit.

(4) A determination that an activity qualifies for a general permit for a minor activity applies only to the site specific activity, location, method of construction or operation of the authorized project, and the other design and operation features of the authorized activity.

(5) This general permit shall not be applicable on any parcel of property which has been the subject of the successive filing of notices under this general permit within a three-year period where the combination of activities to be conducted exceed the thresholds in this rule.

Rulemaking Authority 373.026(7), 373.043, 373.118(1), 373.406(5), 373.4131, 373.414(9), 373.418, 403.805(1) FS. Law Implemented 373.118(1), 373.406(5), 373.413, 373.4131, 373.414(9), 373.416, 373.418, 373.426 FS. History—New 10-3-95, Formerly 62-341.475, Amended 10-1-13.

62-330.405 General Conditions for All General Permits

The following general permit conditions are binding upon the permittee and are enforceable under Chapter 373, F.S. These conditions do not apply to the general permit in Section 403.814(12), F.S.

(1) The general permit is valid only for the specific activity indicated. Any deviation from the specified activity and the conditions for undertaking that activity shall constitute a violation of the permit and may subject the permittee to enforcement action and revocation of the permit under Chapter 373, F.S.

(2) This general permit does not eliminate the necessity to obtain any required federal, state, local and special district authorizations prior to the start of any construction, alteration, operation, maintenance, removal or abandonment authorized by this permit.

(3) This general permit does not convey to the permittee or create in the permittee any property right, or any interest in real property, nor does it authorize any entrance upon or activities on property which is not owned or controlled by the permittee, or convey any rights or privileges other than those specified in the general permit.

(4) The general permit does not relieve the permittee from liability and penalties when the permitted activity causes harm or injury to: human health or welfare; animal, plant or aquatic life; or property. It does not allow the permittee to cause pollution that violates state water quality standards.

(5) Section 253.77, F.S., provides that a person may not commence any excavation, construction, or other activity involving the use of state-owned or other lands of the state, the title to which is vested in the Board of Trustees of the Internal Improvement Trust Fund without obtaining the required consent, lease, easement, or other form of authorization authorizing the proposed use. Therefore, the permittee is responsible for obtaining any necessary authorizations from the Board of Trustees prior to commencing activity on state-owned lands.

(6) The authorization to conduct activities under a general permit may be modified, suspended or revoked in accordance with Chapter 120, F.S., and Section 373.429, F.S.

(7) This permit shall not be transferred to a third party except pursuant to Rule 62-330.340, F.A.C. The permittee transferring the general permit shall remain liable for any corrective actions that may be required as a result of any permit violations prior to sale, conveyance, or other transfer of ownership or control of the permitted project, activity, or the real property at which the permitted project or activity is located.

(8) Upon reasonable notice to the permittee, Agency staff with proper identification shall have permission to enter, inspect, sample and test the permitted system to ensure conformity with the plans and specifications approved by the permit.

(9) The permittee shall maintain any permitted project or activity in accordance with the plans submitted to the Agency and authorized in this general permit.

(10) A permittee's right to conduct a specific activity under this general permit is authorized for a duration of five years.

(11) Activities shall be conducted in a manner that does not cause or contribute to violations of state water quality standards. Performance-based erosion and sediment control best management practices shall be implemented and maintained immediately prior to, during, and after construction as needed to stabilize all disturbed areas, including other measures specified in the permit to prevent adverse impacts to the water resources and adjacent lands. Erosion and sediment control measures shall be installed and maintained in accordance with the *State of Florida Erosion and Sediment Control Designer and Reviewer Manual (Florida Department of Environmental Protection and Florida Department of Transportation June 2007)*, available at www.dep.state.fl.us/water/wetlands/docs/erp/FLerosionSedimentManual_6_07.pdf, and the *Florida Stormwater Erosion and Sedimentation Control Inspector's Manual (Florida Department of Environmental Protection, Nonpoint Source Management Section, Tallahassee, Florida, July 2008)*, available at www.dep.state.fl.us/water/nonpoint/docs/erosion/erosion-inspectors-manual.pdf.

(12) Unless otherwise specified in the general permit, temporary vehicular access within wetlands during construction shall be performed using vehicles generating minimum ground pressure to minimize rutting and other environmental impacts. Within forested wetlands, the permittee shall choose alignments that minimize the destruction of mature wetland trees to the greatest extent practicable. When needed to prevent rutting or soil compaction, access vehicles shall be operated on wooden, composite, metal, or other non-earthen construction mats. In all cases, access in wetlands shall comply with the following:

(a) Access within forested wetlands shall not include the cutting or clearing of any native wetland tree having a diameter 4 inches or greater at breast height;

(b) The maximum width of the construction access area shall be limited to 15 feet;

(c) All mats shall be removed within 72 hours after the work commences; and

(d) Areas disturbed for access shall be restored to natural grades immediately after the maintenance or repair is completed.

(13) Barges or other work vessels used to conduct in-water activities shall be operated in a manner that prevents unauthorized dredging, water quality violations, and damage to submerged aquatic communities.

(14) The construction, alteration, or use of the authorized project shall not adversely impede navigation or create a navigational hazard in the water body.

(15) Except where specifically authorized in a general permit, activities must not:

(a) Impound or obstruct existing water flow, cause adverse impacts to existing surface water storage and conveyance capabilities, or otherwise cause adverse water quantity or flooding impacts to receiving water and adjacent lands;

(b) Cause an adverse impact to the maintenance of surface or ground water levels or surface water flows established pursuant to Section 373.042, F.S., or a Works of the District established pursuant to Section 373.086, F.S.; or

(16) If any prehistoric or historic artifacts, such as pottery or ceramics, stone tools or metal implements, dugout canoes, or any other physical remains that could be associated with Native American cultures, or early colonial or American settlement are encountered at any time within the project site area, work involving subsurface disturbance in the immediate vicinity of such discoveries shall cease. The permittee or other designee shall contact the Florida Department of State, Division of Historical Resources, Compliance and Review Section, at (850) 245-6333 or (800) 847-7278, as well as the appropriate permitting agency office. Such subsurface work shall not resume without verbal or written authorization from the Division of Historical Resources. If unmarked human remains are encountered, all work shall stop immediately and notification shall be provided in accordance with Section 872.05, F.S.

(17) The activity must be capable, based on generally accepted engineering and scientific principles, of being performed and of functioning as proposed, and must comply with any applicable District special basin and geographic area criteria.

(18) The permittee shall comply with the following when performing work within waters accessible to federally- or state-listed aquatic species, such as manatees, marine turtles, smalltooth sawfish, and Gulf sturgeon:

(a) All vessels associated with the project shall operate at "Idle Speed/No Wake" at all times while in the work area and where the draft of the vessels provides less than a four-foot clearance from the bottom. All vessels will follow routes of deep water whenever possible.

(b) All deployed siltation or turbidity barriers shall be properly secured, monitored, and maintained to prevent entanglement or entrapment of listed species.

(c) All in-water activities, including vessel operation, must be shutdown if a listed species comes within 50 feet of the work area. Activities shall not resume until the animal(s) has moved beyond a 50-foot radius of the in-water work, or until 30 minutes elapses since the last sighting within 50 feet. Animals must not be herded away or harassed into leaving. All on-site project personnel are responsible for observing water-related activities for the presence of listed species.

(d) Any listed species that is killed or injured by work associated with activities performed shall be reported immediately to the Florida Fish and Wildlife Conservation Commission (FWC) Hotline at 1(888)404-3922 and ImperiledSpecies@myFWC.com.

(e) Whenever there is a spill or frac-out of drilling fluid into waters accessible to the above species during a directional drilling operation, the FWC shall be notified at imperiledspecies@myfwc.com with details of the event within 24 hours following detection of the spill or frac-out.

(19) The permittee shall hold and save the Agency harmless from any and all damages, claims, or liabilities which may arise by reason of the construction, alteration, operation, maintenance, removal, abandonment or use of any activity authorized by the general permit.

(20) The permittee shall immediately notify the Agency in writing of any submitted information that is discovered to be inaccurate.

Rulemaking Authority 373.026(7), 373.043, 373.118(1), 373.406(5), 373.4131, 373.414(9), 373.4145, 373.418, 403.805(1) FS. Law Implemented 373.044, 373.118(1), 373.129, 373.136, 373.406(5), 373.413, 373.4131, 373.414(9), 373.4145, 373.416, 373.422, 373.423, 373.429, 403.814(1) FS. History—New 10-3-95, Amended 10-1-07, Formerly 62-341.215, Amended 10-1-13.

**GENERAL CONSENT CONDITIONS FOR
USE OF SOVEREIGNTY SUBMERGED LANDS**

1. Authorizations are valid only for the specified activity or use. Any unauthorized deviation from the specified activity or use and the conditions for undertaking that activity or use shall constitute a violation. Violation of the authorization shall result in suspension or revocation of the grantee's use of the sovereignty submerged land unless cured to the satisfaction of the Board.
2. Authorizations convey no title to sovereignty submerged land or water column, nor do they constitute recognition or acknowledgment of any other person's title to such land or water.
3. Authorizations may be modified, suspended or revoked in accordance with their terms or the remedies provided in Sections 253.04 and 258.46, F.S., or Chapter 18-14, F.A.C.
4. Structures or activities shall be constructed and used to avoid or minimize adverse impacts to sovereignty submerged lands and resources.
5. Construction, use, or operation of the structure or activity shall not adversely affect any species which is endangered, threatened or of special concern, as listed in Rules 68A-27.003, 68A-27.004, and 68A-27.005, F.A.C.
6. Structures or activities shall not unreasonably interfere with riparian rights. When a court of competent jurisdiction determines that riparian rights have been unlawfully affected, the structure or activity shall be modified in accordance with the court's decision.
7. Structures or activities shall not create a navigational hazard.
8. Structures shall be maintained in a functional condition and shall be repaired or removed if they become dilapidated to such an extent that they are no longer functional. This shall not be construed to prohibit the repair or replacement subject to the provisions of Rule 18-21.005, F.A.C., within one year, of a structure damaged in a discrete event such as a storm, flood, accident, or fire.
9. Structures or activities shall be constructed, operated, and maintained solely for water dependent purposes, or for non-water dependent activities authorized under paragraph 18-21.004(1)(f), F.A.C., or any other applicable law.

SPECIAL CONDITIONS FOR USE OF THE SPGP IV-RI

1. The District Engineer reserves the right to require that any request for authorization under this general permit be evaluated as an Individual Permit. Conformance with the terms and conditions of the SPGP IV-RI does not automatically guarantee authorization.
2. No activity is authorized under the SPGP IV-RI which may impact a federally listed threatened or endangered species or a species proposed for such designation, or its designated critical habitat.
3. On a case-by-case basis the Corps may impose additional special conditions which are deemed necessary to minimize adverse environmental impacts.
4. Failure to comply with all conditions of the Federal authorizations under the SPGP IV- RI would constitute a violation of the Federal authorization.
5. The SPGP IV-RI is not applicable in the geographical boundaries of: Monroe County; the Timucuan Ecological and Historical Preserve (Duval County); the St. Mary's River, from its headwaters to its confluence with the Bells River; the Wekiva River from its confluence with the St. Johns River to Wekiwa Springs, Rock Springs Run from its headwaters at Rock Springs to the confluence with the Wekiwa Springs Run, Black Water Creek from the outflow from Lake Norris to the confluence with the Wekiva River; canals at Garfield Point including Queens Cove (St. Lucie County); the Loxahatchee River from Riverbend Park downstream to Jonathan Dickinson State Park; the St. Lucie Impoundment (Martin County); all areas regulated under the Lake Okeechobee and Okeechobee Waterway Shoreline Management Plan, located between St. Lucie Lock (Martin County) and W.P. Franklin Lock (Lee County); American Crocodile designated critical habitat (Miami-Dade and Monroe Counties); Johnson's seagrass designated critical habitat (southeast Florida); piping plover designated critical habitat (throughout Florida); acroporid coral designated critical habitat (southeast Florida); Anastasia Island, Southeastern, Perdido Key, Choctawhatchee, or St. Andrews beach mice habitat (Florida east coast and panhandle coasts); the Biscayne Bay National Park Protection Zone (Miami-Dade County); Harbor Isles (Pinellas County); the Faka Union Canal (Collier County); the Florida panther consultation area (Southwest Florida), the Tampa Bypass Canal (Hillsborough County); canals in the Kings Bay/Crystal River/Homosassa/Salt River system (Citrus County); Lake Miccosukee (Jefferson County).
6. No structure or work shall adversely affect or disturb properties listed in the National Register of Historic Places or those eligible for inclusion in the National Register. Prior to the start of work, the Applicant/Permittee or other party on the Applicant's/Permittee's behalf shall conduct a search of known historical properties by contracting a professional archaeologist, contacting the Florida Master Site File at 850-245-6440 or SiteFile@dos.state.fl.us. The Applicant/Permittee can also research sites in the National Register Information System (NRIS). Information can be found at <http://www.cr.nps.gov/nr/research/>.

If, during the initial ground disturbing activities and construction work, there are archaeological/cultural materials unearthed (which shall include, but not be limited to: pottery, modified shell, flora, fauna, human remains, ceramics, stone tools or metal implements, dugout canoes or any other physical remains that could be associated with Native American cultures or early colonial or American settlement), the permittee shall immediately stop all work in the vicinity and notify the Compliance and Review staff of the State Historic Preservation Office at 850-245-6333 and the Corps Regulatory Project Manager to assess the significance of the

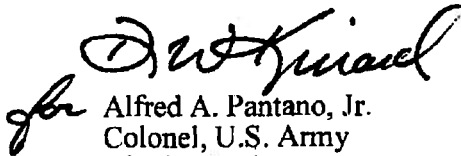
discovery and devise appropriate actions, including salvage operations. Based, on the circumstances of the discovery, equity to all parties, and considerations of the public interest, the Corps may modify, suspend or revoke the permit in accordance with 33 CFR Part 325.7.

In the unlikely event that human remains are identified, they will be treated in accordance with Section 872.05, Florida Statutes; all work in the vicinity shall immediately cease and the local law authority, the State Archaeologist (850-245-6444), and the Corps Regulatory Project Manager shall immediately be notified. Such activity shall not resume unless specifically authorized by the State Archaeologist and the Corps.

7. No work shall be authorized under the SPGP IV-R1 which proposes the use of prefabricated modules for habitat creation, restoration, or enhancement.
8. No activity shall be authorized under the SPGP IV-R1 which by its size or location may adversely impact water quality, fish and wildlife habitat, wetlands, or emergent or submerged aquatic vegetation. Where aquatic vegetation is present adverse impacts to aquatic vegetation from construction of piling-supported structures may be avoided/minimized by adherence to, or employing alternative construction techniques that provide a higher level of protection than, the protective criteria in the joint U.S. Army Corps of Engineers'/National Marine Fisheries Service's "Construction Guidelines in Florida for Minor Piling-Supported Structures Constructed in or over Submerged Aquatic Vegetation (SAV), Marsh or Mangrove Habitat U.S. Army Corps of Engineers/National Marine Fisheries Service August 2001." (See <http://www.saj.usace.army.mil/Divisions/Regulatory/sourcebook.htm>) Unless otherwise specifically approved by the National Marine Fisheries Service, where aquatic vegetation is present, piling-supported structures authorized under the SPGP IV-R1 must comply with, or provide a higher level of protection than, the criteria contained in the referenced construction guidelines. Additionally, because of concerns about adverse impacts to the endangered Johnson's seagrass (*Halophila johnsonii*), piling-supported structures in the lagoon (as well as canal) systems on Florida's east coast from Sebastian Inlet (Brevard County) south to and including central Biscayne Bay (Miami-Dade County) must also comply with, or provide a higher level of protection than, the criteria contained in the construction guidelines titled "Key for Construction Conditions for Docks or Other Minor Structures Constructed in or Over Johnson's seagrass (*Halophila johnsonii*) National Marine Fisheries Service/U.S. Army Corps of Engineers - February 2002." (See <http://www.saj.usace.army.mil/Divisions/Regulatory/sourcebook.htm>) *Note: Both of the Construction Guidelines may be subject to revision at any time. It is our intention that the most recent version of this technical tool will be utilized during the evaluation of each Department of the Army permit application.*
9. Prior to issuance of authorization, the dichotomous key titled "The Corps of Engineers, Jacksonville District, and the State of Florida Effect Determination Key for the Manatee in Florida," dated March 2011, will be used to determine potential manatee impacts. All projects determined to be "may affect" and certain multi-slip facilities determined to be "may affect, not likely to adversely affect" will be sent to the Corps for consultation with the U.S. Fish and Wildlife Service in accordance with the Endangered Species Act. *Note: The manatee key may be subject to revision at any time. It is our intention that the most recent version of this technical tool will be utilized during the evaluation of each Department of the Army permit application. The current version can be found on the Jacksonville District Regulatory Home Page at: <http://www.saj.usace.army.mil/Divisions/Regulatory/sourcebook.htm>*

10. For projects in waters accessible to sea turtles, Small tooth sawfish, Gulf sturgeon, or Shortnose sturgeon, the permittee will utilize the "Sea Turtle and Small tooth Sawfish Construction Conditions" (see <http://www.saj.usace.army.mil/Divisions/Regulatory/sourcebook.htm>) and any added requirements, as appropriate for the proposed activity. *Note: These conditions may be subject to revision at any time. It is our intention that the most recent version of these conditions will be utilized during the evaluation of the permit application.*
11. With respect to bald eagles, the permittee should refer to the U.S. Fish and Wildlife Service's "National Bald Eagle Management Guidelines," dated May 2007 (see <http://www.fws.gov/northflorida/BaldEagles/bald-eagles.htm>) for guidance and clearance. *Note: The preceding should be considered an interim condition, after which, new rules may be promulgated. It is the Corps' intention that the most recently approved version of these conditions or ensuing rules will be utilized during the evaluation of permit applications under this general permit.*
12. For projects authorized under this SPGP IV-R1 in navigable waters of the U.S., the permittee understands and agrees that, if future operations by the United States require the removal, relocation, or other alteration, of the structures or work herein authorized, or if, in the opinion of the Secretary of the Army or his authorized representative, said structure or work shall cause unreasonable obstruction to the free navigation of the navigable waters, the permittee will be required, upon due notice from the Corps of Engineers, to remove, relocate, or alter the structural work or obstructions caused thereby, without expense to the United States. No claim shall be made against the United States on account of any such removal or alteration.
13. The SPGP IV-R1 will be valid for five years from the date of issuance unless suspended or revoked by issuance of a public notice by the District Engineer. The Corps, in conjunction with the Federal resource agencies, will conduct periodic reviews to ensure that continuation of the permit during the five-year authorization period is not contrary to the public interest. If revocation occurs, all future applications for activities covered by the SPGP IV-R1 will be evaluated by the Corps.
14. If the SPGP IV-R1 expires or is revoked prior to completion of the authorized work, authorization of activities which have commenced or are under contract to commence in reliance upon the SPGP IV-R1 will remain in effect provided the activity is completed within 12 months of the date the SPGP IV-R1 expired or was revoked.
15. The General conditions attached hereto are made a part of this permit and must be attached to all authorizations processed under this permit.

BY AUTHORITY OF THE SECRETARY OF THE ARMY:


for Alfred A. Pantano, Jr.
Colonel, U.S. Army
District Engineer

NOTICE OF RIGHTS

This action is final and effective on the date filed with the Clerk of the Department unless a petition for an administrative hearing is timely filed under Sections 120.569 and 120.57, F.S., before the deadline for filing a petition. On the filing of a timely and sufficient petition, this action will not be final and effective until further order of the Department. Because the administrative hearing process is designed to formulate final agency action, the hearing process may result in a modification of the agency action or even denial of the application.

Petition for Administrative Hearing

A person whose substantial interests are affected by the Department's action may petition for an administrative proceeding (hearing) under Sections 120.569 and 120.57, F.S. Pursuant to Rule 28-106.201, F.A.C., a petition for an administrative hearing must contain the following information:

- (a) The name and address of each agency affected and each agency's file or identification number, if known;
- (b) The name, address, any email address, any facsimile number, and telephone number of the petitioner; the name, address, and telephone number of the petitioner's representative, if any, which shall be the address for service purposes during the course of the proceeding; and an explanation of how the petitioner's substantial interests are or will be affected by the agency determination;
- (c) A statement of when and how the petitioner received notice of the agency decision;
- (d) A statement of all disputed issues of material fact. If there are none, the petition must so indicate;
- (e) A concise statement of the ultimate facts alleged, including the specific facts that the petitioner contends warrant reversal or modification of the agency's proposed action;
- (f) A statement of the specific rules or statutes that the petitioner contends require reversal or modification of the agency's proposed action, including an explanation of how the alleged facts relate to the specific rules or statutes; and
- (g) A statement of the relief sought by the petitioner, stating precisely the action that the petitioner wishes the agency to take with respect to the agency's proposed action.

The petition must be filed (received by the Clerk) in the Office of General Counsel of the Department at 3900 Commonwealth Boulevard, Mail Station 35, Tallahassee, Florida 32399-3000. Also, a copy of the petition shall be mailed to the applicant at the address indicated above at the time of filing.

Time Period for Filing a Petition

In accordance with Rule 62-110.106(3), F.A.C., petitions for an administrative hearing by the applicant must be filed within 21 days of receipt of this written notice. Petitions filed by any persons other than the applicant, and other than those entitled to written notice under Section 120.60(3), F.S., must be filed within 21 days of publication of the notice or within 21 days of receipt of the written notice, whichever occurs first. Under Section 120.60(3), F.S., however, any person who has asked the Department for notice of agency action may file a petition within 21 days of receipt of such notice, regardless of the date of publication. The failure to file a petition within the appropriate time period shall constitute a waiver of that person's right to request an administrative determination (hearing) under Sections 120.569 and 120.57, F.S., or to intervene in this proceeding and participate as a party to it. Any subsequent intervention (in a proceeding initiated by another party) will be only at the discretion of the presiding officer upon the filing of a motion in compliance with Rule 28-106.205, F.A.C.

Extension of Time

Under Rule 62-110.106(4), F.A.C., a person whose substantial interests are affected by the Department's action may also request an extension of time to file a petition for an administrative hearing. The Department may, for good cause shown, grant the request for an extension of time. Requests for extension of time must be filed with the Office of General Counsel of the Department at 3900 Commonwealth Boulevard, Mail Station 35, Tallahassee, Florida 32399-3000, before the applicable deadline for filing a petition for an administrative hearing. A timely request for extension of time shall toll the running of the time period for filing a petition until the request is acted upon.

Mediation

Mediation is not available in this proceeding.

Judicial Review

Once this decision becomes final, any party to this action has the right to seek judicial review pursuant to Section 120.68, F.S., by filing a Notice of Appeal pursuant to Rules 9.110 and 9.190, Florida Rules of Appellate Procedure, with the Clerk of the Department in the Office of General Counsel, 3900 Commonwealth Boulevard, M.S. 35, Tallahassee, Florida 32399-3000; and by filing a copy of the Notice of Appeal accompanied by the applicable filing fees with the appropriate District Court of Appeal. The Notice of Appeal must be filed within 30 days from the date this action is filed with the Clerk of the Department.

Bay Drive Outfall 3 Location




BAY DRIVE SEDIMENT OUTFALL LOCATIONS

Location 3: 2012 Aerial





DATE	BY	REVISION	DESCRIPTION	SEC./PM / JDE	22/04/17	NA	PROJECT #	NO.
					AS SHOWN			
					DATE			
					BY			
					SCALE			
					SHRINKED	NA		
					EXPANDED	MM	10'-10-13	
					FINISH	MM	10'-10-13	
					CONCRETE	SC	10'-10-13	
					KIMBETH CORAL, P.E.			
					FLORIDA P.E. # 11960			
								
					20/04/17			
					Signature & Date			
					SHEET 1			

1. A PRE-CONSTRUCTION MEETING SHALL BE REQUIRED BEFORE ANY DREDGING COMMENCES.

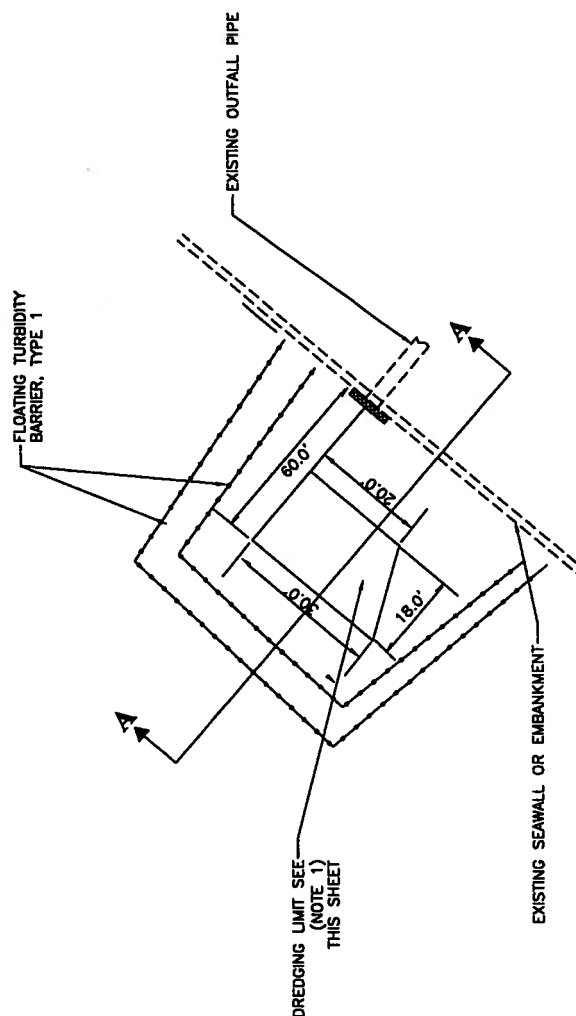
2. THE CONSTRUCTION ACTIVITIES PERFORMED IN ACCORDANCE WITH THE CONSTRUCTION PLANS AND SPECIFICATIONS ARE ANTICIPATED TO HAVE A MINIMAL IMPACT AND QUALIFY FOR THE GENERAL PERMIT UNDER FAC RULE 62-330.475(1)(D). CONSTRUCTION ACTIVITIES MUST CEASE AND APPLICABLE REGULATORY STATE AND FEDERAL PERMITS/AUTHORIZATION MUST BE OBTAINED SHOULD CONSTRUCTION ACTIVITIES BE DEEMED NECESSARY TO DEVIATE FROM WHAT IS NOTED ON THE APPROVED PLANS AND SPECIFICATIONS.
3. ALL WORK SHALL BE ACCOMPLISHED IN ACCORDANCE WITH ALL APPLICABLE FEDERAL, STATE, AND LOCAL CODE, ORDINANCE AND REGULATIONS. IT SHALL BE THE RESPONSIBILITY OF THE CONTRACTOR TO INSURE THAT ALL REQUIRED PERMIT/AUTHORIZATIONS/EXEMPTIONS ARE OBTAINED IN HAND BEFORE BEGINNING ANY DREDGING.
4. CONTRACTOR SHALL PROTECT, STABILIZE AND MAINTAIN STRUCTURAL INTEGRITY OF SEA WALLS, DOCKS, OR OTHER STRUCTURES IN PROXIMITY OF PROPOSED DREDGING LIMITS THAT COULD BE COMPROMISED FROM THE DREDGING AND ASSOCIATED WORK. ANY IMPACTS TO EXISTING SEA WALLS, FENCES, REAR YARD, DOCKS, OR ANY PRIVATE/PUBLIC PROPERTY SHALL BE REPLACED AND RECONSTRUCTED TO THE SAME OR BETTER CONDITION BY CONTRACTOR AT NO CHARGE TO THE COUNTY.
5. ALL DISTURBED AREAS NOT INCLUDING THE AREAS SHOWN ON THE PLANS WHERE DREDGING WILL OCCUR, WILL BE RESTORED TO THEIR PRE-DREDGED CONDITION.
6. THE CONTRACTOR SHALL CONTACT THE PROPERTY OWNERS WHOSE PROPERTY ADJUTS THE CANAL WHERE DREDGING WILL OCCUR NO LATER THAN 14 DAYS IN ADVANCE OF THE PROPOSED WORK. SUCH CONTACT SHALL INCLUDE WRITTEN NOTIFICATION OF THE PROPOSED WORK, DATES AND TIMES OF THE PROPOSED WORK AND ANTICIPATED NAVIGATION, ROADS, AND/OR UTILITIES THAT MAY OCCUR. IN ADDITION CONTACT INFORMATION SHALL BE PROVIDED ON THE WRITTEN NOTIFICATION INCLUDING CONTRACTOR AND COUNTY CONTACTS, PHONE NUMBERS AND BUSINESS HOURS.
7. ALL DREDGED MATERIAL SHALL BE DISPOSED OF AT THE MANATEE COUNTY CLASS I LANDFILL (LEWA ROAD). ALL DISPOSAL MATERIAL PLACED IN THE LANDFILL SHALL BE IN COMPLIANCE WITH "TEST METHODS FOR EVALUATING SOLID WASTE: PHYSICAL CHEMICAL METHOD #265 (PAINT FILTER LIQUIDS TEST) (EPA PUBLICATION NO. 824-448). CONTRACTOR TO MAINTAIN PRECISE RECORDS OF THE VOLUME OF MATERIAL DISPOSED OF THAT MEETS THE PAINT TEST. METHODOLOGY FOR QUANTIFYING DREDGED MATERIAL DISPOSED SHALL BE APPROVED BY THE COUNTY ENGINEER.
8. HAULING SHALL BE IN SEALED TRUCKS OVER A CONTRACTOR DESIGNATED, COUNTY APPROVED HAUL ROUTE TO MANATEE COUNTY LANDFILL. ANY ROADWAY DAMAGE ALONG THE HAUL ROUTE FROM SOIL TRANSPORTATION SHALL BE REPAIRED PER FOOT OR COUNTY STANDARDS AT NO COST TO THE OWNER OR ENGINEER.
9. DREDGING WILL OCCUR ONLY AT THE LOCATIONS, DEPTHS, AREAS AS SHOWN ON THE PLANS. A PRE AND POST DREDGING SURVEY WILL BE PROVIDED TO DEMONSTRATE DREDGING WAS CONSISTENT WITH THE DEPTH, AREAS AND LOCATIONS INDICATED ON THE PLANS.
10. THE CONTRACTOR SHALL NOT EXCAVATE, DREDGE, REMOVE OR OTHERWISE DISTURB ANY MATERIAL STRUCTURE OR PART OF A STRUCTURE WHICH IS LOCATED OUTSIDE THE DREDGING AREA INDICATED ON THE PLANS, EXCEPT WHERE SUCH EXCAVATIONS, DREDGING OR REMOVAL IS PROVIDED FOR IN THE CONTRACT, PLANS OR SPECIFICATIONS.
11. APPARENT ERRORS, DISCREPANCIES OR OMISSIONS ON THE DRAWINGS SHALL BE BROUGHT TO THE ENGINEERS ATTENTION BEFORE BIDDING.
12. THE CONTRACTOR SHALL PERFORM SITE OPERATION AND CARE FOR THE REMOVAL OF ALL TRASH, DEBRIS, EXCESS MATERIALS AND EQUIPMENT. IT SHALL BE THE CONTRACTOR'S RESPONSIBILITY TO PRESENT THE PROJECT CLEAN AND IN GOOD ORDER AT ALL TIMES UNTIL FINAL ACCEPTANCE.
13. THE CONTRACTOR SHALL COMPLY WITH THE LEGAL LOAD RESTRICTIONS IN HAULING MATERIALS IN PUBLIC ROADS BEYOND THE LIMITS OF WORK. A SPECIAL PERMIT WILL NOT RELIEVE THE CONTRACTOR OF LIABILITY FOR DAMAGE WHICH MAY RESULT FROM THE MOVING OF MATERIAL, AND EQUIPMENT.
14. ALL EXISTING DRAINAGE STRUCTURES TO REMAIN UNLESS OTHERWISE NOTED.
15. THE CONTRACTOR SHALL VERIFY LOCATION OF EXISTING UTILITIES PRIOR TO CONSTRUCTION. EXISTING UTILITIES ARE TO REMAIN IN PLACE UNLESS OTHERWISE NOTED. CONTRACTOR MUST EXERCISE EXTREME CAUTION WHILE WORKING OR EXCAVATING NEAR NATURAL GAS LINES, UNDERGROUND ELECTRIC, AND GRAVITY SEWER. THIS MAY NECESSITATE HAND DIGGING TO AVOID DAMAGE OR SERIOUS INJURY.
16. THE CONTRACTOR TO NOTIFY SUNSHINE STATE ONE-CALL OF FLORIDA AT 1-800-432-4770, TWO FULL BUSINESS DAYS PRIOR TO CONSTRUCTION.
17. THE CONTRACTOR TO NOTIFY THE U.S. COAST GUARD AND ANY OTHER NAVIGATIONAL AUTHORITY REGARDING INGRESS AND EGRESS TO THE PROPOSED PROJECT INCLUDING ANY NAVIGATIONAL HAZARDS OR REQUIREMENTS FOR SUCH WORK THAT MAY EXIST.
18. ALL MANATEE PROTECTION DEVICES AND CONTROLS SHALL BE MAINTAINED AS REQUIRED BY STATE LAW.
19. ELEVATIONS SHOWN HEREON ARE BASED ON NAVD 88.
20. ALL CONSTRUCTION ACTIVITIES SHALL BE COORDINATED WITH THE PUBLIC WORKS DEPARTMENT, PROJECT MANAGEMENT DIVISION AND ENGINEERING SERVICES DIVISION.

1. CONTRACTOR SHALL INSTALL PRIOR TO AND MAINTAIN DURING THE DREDGING OPERATION ALL SEDIMENT CONTROL MEASURES TO MEET APPLICABLE STATE, FEDERAL AND LOCAL WATER QUALITY STANDARDS.
2. THE PROPOSED DUAL FLOATING TURBIDITY SCREENS WILL BE PLACED AS SHOWN ON THE PLANS AND WILL REMAIN IN PLACE THROUGHOUT THE DURATION OF THE DREDGING OPERATION. ADDITIONAL EROSION AND SEDIMENT CONTROL MEASURES WILL BE IMPLEMENTED AS REQUIRED TO MAINTAIN WATER QUALITY STANDARDS THROUGHOUT THE PROJECT. THE CONTRACTOR SHALL BE RESPONSIBLE TO ADJUST, RELOCATE, AND MAINTAIN EROSION CONTROLS TO MEET APPLICABLE WATER QUALITY STANDARDS.

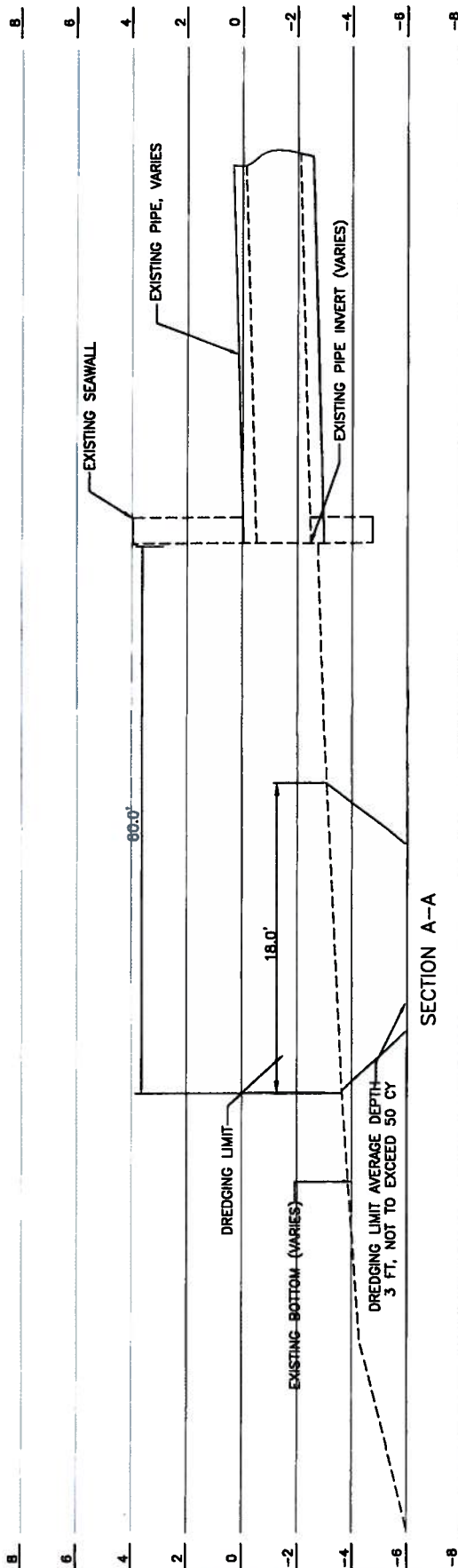
3. THE MAINTENANCE SCHEDULE FOR THE EROSION AND TURBIDITY/SEDIMENT CONTROL WILL BE DAILY.
4. EROSION AND TURBIDITY/SEDIMENT CONTROL, BMP'S IN ADDITION TO THOSE PRESENTED ON THE PLANS SHALL BE IMPLEMENTED AS NECESSARY TO PREVENT TURBIDITY OR OTHER WATER QUALITY VIOLATIONS. BMP'S SHALL BE MAINTAINED TO ENSURE THAT APPLICABLE SURFACE WATER QUALITY STANDARDS ARE MET.
5. THE CONTRACTOR SHALL FAMILIARIZE WITH ALL APPLICABLE SURFACE WATER QUALITY STANDARDS (STATE, FEDERAL, AND LOCAL) TO ENSURE THE DREDGING OPERATION DOES NOT RESULT IN APPLICABLE SURFACE WATER QUALITY VIOLATIONS. TURBIDITY WHICH EXCEEDS 28 NTU'S ABOVE BACKGROUND SHALL BE CORRECTED IMMEDIATELY AND SUCH INCIDENTS SHALL BE REPORTED TO THE COUNTY ENGINEER AND STATE DEPARTMENT OF REVENUE WITHIN 24 HOURS AFTER THE OCCURRENCE. THE REPORT SHALL INCLUDE THE CAUSE OF THE EXCEEDANCE AND CORRECTIVE ACTION TAKEN.
6. WATER QUALITY SAMPLES FOR TURBIDITY WILL BE AT THE EXPENSE OF THE CONTRACTOR IF NECESSARY IN THE EVENT A WATER QUALITY VIOLATION OR TURBIDITY PLUME OCCURS OR EROSION AND SEDIMENT CONTROLS ARE COMPROMISED OR OTHERWISE NOT PROVIDING FOR THE REQUIRED PROTECTION NECESSARY TO MEET APPLICABLE SURFACE WATER QUALITY STANDARDS. IF REQUIRED, AN ADEQUATE MIXING ZONE MAY BE ESTABLISHED IN ACCORDANCE WITH FAC CHAPTERS 82-4 AND 82-302 AND WILL BE APPROVED BY THE APPLICABLE REGULATORY AGENCY. WHERE REQUIRED, MONITORING WILL OCCUR WITHIN THE AFFECTED AREA AND AT A DOWNSTREAM UNIMPACTED BACKGROUND LOCATION. SAMPLES WILL BE COLLECTED AT THE SURFACE AND AT MIDDEPTH. MONITORING WILL CONTINUE ON NO LESS THAN A DAILY BASIS UNTIL WATER QUALITY STANDARDS ARE MET. IF SUCH STRUCTURE/CONSTRUCTION ACTIVITY WILL CEASE IN EVENT WATER QUALITY VIOLATIONS OCCUR AS A RESULT OF THE PROJECT.
7. CONTRACTOR TO BE SOLELY RESPONSIBLE FOR CONTROL OF EROSION WITHIN THE WORK SITE AND THE PREVENTION OF SEDIMENTATION AND TURBIDITY OF ANY ADJACENT OR DOWNSTREAM WATERWAYS. THE EROSION AND SEDIMENT/TURBIDITY CONTROL MEASURES SHOWN ON THE PLANS ARE THE MINIMUM REQUIREMENTS. THE CONTRACTOR'S METHOD OF OPERATION MAY DICTATE ADDITIONAL EROSION AND SEDIMENTATION/TURBIDITY CONTROL MEASURES. THE CONTRACTOR SHALL BE RESPONSIBLE FOR DETERMINING AND INSTALLING ADDITIONAL MEASURES.
8. TEMPORARY DEWATERING SHALL NOT OCCUR WITHOUT PRIOR APPROVAL FROM THE SFWMD AND MANATEE COUNTY.
9. ALL TEMPORARY EROSION CONTROL DEVICES SHALL BE REMOVED AT THE COMPLETION OF THE PROJECT.
10. REFER TO THE EROSION AND SEDIMENT CONTROL PLANS FOR ADDITIONAL INFORMATION.

[illegible]

TYPICAL PLAN AND
SECTION FOR OUTFALL
LOCATION 3

[illegible]

NOTE 1: DREDGING LIMITS NOT TO EXCEED AREA AS SHOWN. MAINTAIN 5 FT MINIMUM SEPARATION FROM DOCKS AND OTHER MANMADE STRUCTURES



MLHW & MLW ARE BASED ON STATION 8726273
DESOTO POINT, FL. EPOCH 1983-2001 NOAA.
ELEVATIONS SHOWN BASED ON NAVD 88

MHW= 0.27'
MLW= (-)1.26

LOCATION 3

HORZ./VERT.
NTS

[illegible]